



APPENDIX A – CUSTOMIZED MARKET PACKAGES

APPENDIX A

LIST OF FIGURES

Figure A1 – ATMS01 – Network Surveillance: TxDOT Yoakum District Office – Traffic.....	A-1
Figure A2 – ATMS01 – Network Surveillance: City of Victoria Traffic Operations Center.....	A-1
Figure A3 – ATMS01 – Network Surveillance: Municipal Traffic Operations Center.....	A-2
Figure A4 – ATMS02 – Probe Surveillance: TxDOT Yoakum District – Traffic.....	A-2
Figure A5 – ATMS03 – Surface Street Control: TxDOT Yoakum District – Traffic.....	A-3
Figure A6 – ATMS03 – Surface Street Control: City of Victoria Traffic Operations Center.....	A-3
Figure A7 – ATMS03 – Surface Street Control: Municipal Traffic Operations Center.....	A-4
Figure A8 – ATMS06 – Traffic Information Dissemination: TxDOT Yoakum District Office – Traffic (TM to MCM).....	A-4
Figure A9 – ATMS06 – Traffic Information Dissemination: TxDOT Yoakum District Office – Traffic (TM to EM/ISP).....	A-5
Figure A10 – ATMS06 – Traffic Information Dissemination: City of Victoria Traffic Operations Center (1 of 2).....	A-5
Figure A11 – ATMS06 – Traffic Information Dissemination: City of Victoria Traffic Operations Center (2 of 2).....	A-6
Figure A12 – ATMS06 – Traffic Information Dissemination: Municipal Traffic Operations Center (1 of 2).....	A-6
Figure A13 – ATMS06 – Traffic Information Dissemination: Municipal Traffic Operations Center (2 of 2).....	A-7
Figure A14 – ATMS07 – Regional Traffic Control: TxDOT Yoakum District Office – Traffic.....	A-7
Figure A15 – ATMS08 – Incident Management: TxDOT Yoakum District Office – Traffic (TM to EM/MCM).....	A-8
Figure A16 – ATMS08 – Incident Management: City of Victoria Traffic Operation Center (TM to EM/MCM).....	A-8
Figure A17 – ATMS08 – Incident Management: Municipal Traffic Operations Centers (TM to EM/MCM).....	A-9
Figure A18 – ATMS08 – Incident Management: TxDOT Yoakum District Maintenance Sections (MCM to EM).....	A-9
Figure A19 – ATMS08 – Incident Management: City of Victoria Maintenance Dispatch (MCM to EM).....	A-10
Figure A20 – ATMS08 – Incident Management: Municipal PWD (MCM to EM).....	A-10
Figure A21 – ATMS08 – Incident Management: TxDOT Yoakum District Maintenance Sections (MCM to Other MCM).....	A-11
Figure A22 – ATMS08 – Incident Management: Volunteer Fire Departments.....	A-11
Figure A23 – ATMS08 – Incident Management: Flood Monitoring – Guadalupe-Blanco River Authority (1 of 2).....	A-12
Figure A24 – ATMS08 – Incident Management: Flood Monitoring – Guadalupe-Blanco River Authority (2 of 2).....	A-12
Figure A25 – ATMS08 – Incident Management: Flood Monitoring – Lavaca Navidad River Authority (1 of 2).....	A-13
Figure A26 – ATMS08 – Incident Management: Flood Monitoring – Lavaca Navidad River Authority (2 of 2).....	A-13
Figure A27 – ATMS08 – Incident Management: Flood Monitoring – Lower Colorado River Authority (1 of 3).....	A-14
Figure A28 – ATMS08 – Incident Management: Flood Monitoring – Lower Colorado River Authority (2 of 3).....	A-14
Figure A29 – ATMS08 – Incident Management: Emergency Evacuation for Transit – Lower Colorado River Authority.....	A-15
Figure A30 – ATMS08 – Incident Management: Flood Monitoring – TxDOT Yoakum.....	A-15
Figure A31 – ATMS08 – Incident Management: Flood Monitoring – Army Corps of Engineers.....	A-16
Figure A32 – ATMS08 – Incident Management: Flood Monitoring – USGS (1 of 2).....	A-16

APPENDIX A

LIST OF FIGURES

Figure A33 – ATMS08 – Incident Management: Flood Monitoring – USGS (2 of 2)	A-17
Figure A34 – ATMS08 – Incident Management: Flood Monitoring – USGS Coordination (1 of 2)	A-17
Figure A35 – ATMS08 – Incident Management: Flood Monitoring – USGS Coordination (2 of 2)	A-18
Figure A36 – ATMS08 – Incident Management: EM to EVS (1 of 3)	A-18
Figure A37 – ATMS08 – Incident Management: EM to EVS (2 of 3)	A-19
Figure A38 – ATMS08 – Incident Management: EM to EVS (3 of 3)	A-19
Figure A39 – ATMS08 – Incident Management: Rail Operations Coordination	A-20
Figure A40 – ATMS10 – Electronic Toll Collection: Toll Administration (1 of 2)	A-20
Figure A41 – ATMS10 – Electronic Toll Collection: Toll Administration (2 of 2)	A-21
Figure A42 – ATMS11 – Emissions Monitoring and Management: TCEQ.....	A-21
Figure A43 – ATMS11 – Emissions Monitoring and Management: City of Victoria	A-22
Figure A44 – ATMS13 – Standard Railroad Grade Crossing: TxDOT Yoakum District Traffic Management Center.....	A-22
Figure A45 – ATMS13 – Standard Railroad Grade Crossing: City of Victoria Traffic Operations Center	A-23
Figure A46 – ATMS15 – Railroad Operations Coordination: TxDOT Yoakum District Traffic Management Center	A-23
Figure A47 – ATMS15 – Railroad Operations Coordination: Municipal/City of Victoria Traffic Operations Center	A-23
Figure A48 – ATMS19 – Speed Monitoring: City of Victoria.....	A-24
Figure A49 – ATMS20 – Drawbridge Management: TxDOT.....	A-25
Figure A50 – EM01 – Emergency Call-Taking and Dispatch: Texas DEM Disaster District Information System (EM to Other EM)	A-25
Figure A51 – EM01 – Emergency Call-Taking and Dispatch: Texas DEM Disaster District Information System (Other EM to TMS/TRMS)	A-26
Figure A52 – EM01 – Emergency Call-Taking and Dispatch: Private/Public Ambulance Dispatch.....	A-26
Figure A53 – EM01 – Emergency Call-Taking and Dispatch: Correctional Facilities	A-27
Figure A54 – EM01 – Emergency Call-Taking and Dispatch: County Public Safety and PSAP.....	A-27
Figure A55 – EM01 – Emergency Call-Taking and Dispatch: DPS	A-28
Figure A56 – EM01 – Emergency Call-Taking and Dispatch: Municipal Public Safety	A-28
Figure A57 – EM01 – Emergency Call-Taking and Dispatch: County EOC	A-29
Figure A58 – EM02 – Emergency Routing: TxDOT Yoakum/Municipal or County Public Safety Vehicles	A-29
Figure A59 – EM02 – Emergency Routing: TxDOT Yoakum/DPS Emergency Vehicles	A-30
Figure A60 – EM02 – Emergency Routing: Municipal TOC/Municipal or County Public Safety Vehicles	A-30
Figure A61 – EM02 – Emergency Routing: City of Victoria Fire/EMS Vehicles.....	A-31
Figure A62 – EM02 – Emergency Routing: Private EMS Vehicles	A-31
Figure A63 – EM05 – Transportation Infrastructure Protection: TxDOT Yoakum District Office (1 of 2).....	A-32
Figure A64 – EM05 – Transportation Infrastructure Protection: TxDOT Yoakum District Office (2 of 2).....	A-32
Figure A65 – EM06 – Wide Area Alert: Amber Alert (1 of 2)	A-33
Figure A66 – EM06 – Wide Area Alert: Amber Alert (2 of 2)	A-33
Figure A67 – EM06 – Wide Area Alert: County EOC – County Public Safety	A-34
Figure A68 – EM06 – Wide Area Alert: City of Victoria EOC – City of Victoria Public Safety	A-34
Figure A69 – EM08 – Disaster Response and Recovery: County EOC (1 of 2)	A-35
Figure A70 – EM08 – Disaster Response and Recovery: County EOC (2 of 2)	A-35
Figure A71 – EM09 – Evacuation and Reentry Management: State EOC – TxDOT Coordination	A-36
Figure A72 – EM09 – Evacuation and Reentry Management: State EOC – Local Coordination.....	A-36
Figure A73 – EM09 – Evacuation and Reentry Management: County EOC	A-37
Figure A74 – EM09 – Evacuation and Reentry Management: City of Victoria EOC.....	A-37

APPENDIX A

LIST OF FIGURES

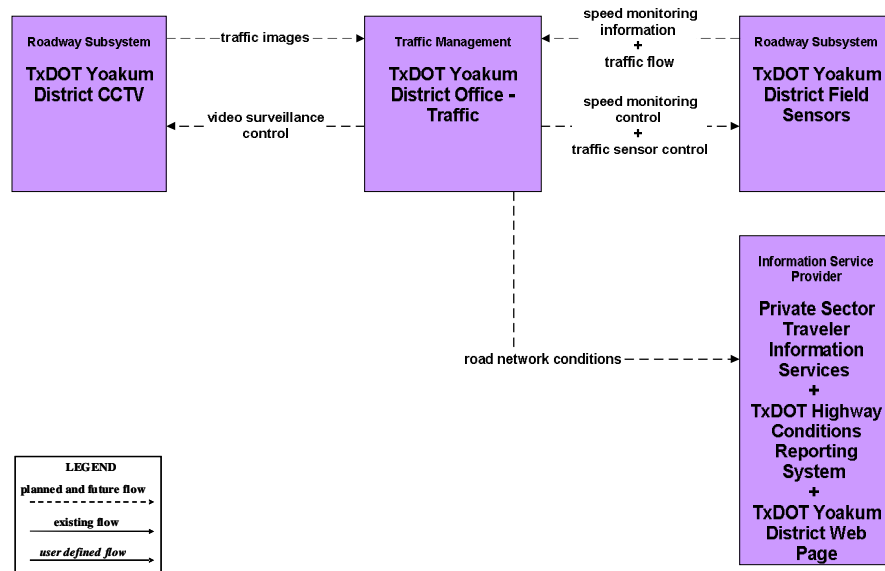
Figure A75 – EM09 – Evacuation and Reentry Management: Municipal EOC.....	A-38
Figure A76 – EM10 – Disaster Traveler Information: TxDOT Yoakum District Public Information Office	A-38
Figure A77 – EM10 – Disaster Traveler Information: County EOC Public Information Office	A-39
Figure A78 – EM10 – Disaster Traveler Information: City of Victoria Public Information Office.....	A-39
Figure A79 – EM10 – Disaster Traveler Information: Municipal Public Information Office	A-40
Figure A80 – MC01 – Maintenance and Construction Vehicle and Equipment Tracking: TxDOT/County Road and Bridge.....	A-40
Figure A81 – MC02 – Maintenance and Construction Vehicle Maintenance: TxDOT Yoakum Maintenance Sections.....	A-41
Figure A82 – MC02 – Maintenance and Construction Vehicle Maintenance: City of Victoria Maintenance.....	A-41
Figure A83 – MC03 – Road Weather Data Collection: TxDOT	A-42
Figure A84 – MC03 – Road Weather Data Collection: City of Victoria	A-42
Figure A85 – MC04 – Weather Information Processing and Distribution: TxDOT (1 of 2).....	A-43
Figure A86 – MC04 – Weather Information Processing and Distribution: TxDOT (2 of 2).....	A-43
Figure A87 – MC04 – Weather Information Processing and Distribution: City of Victoria (1 of 2).....	A-44
Figure A88 – MC04 – Weather Information Processing and Distribution: City of Victoria (2 of 2).....	A-44
Figure A89 – MC07 – Roadway Maintenance and Construction: TxDOT Yoakum District Maintenance Sections (1 of 2)	A-45
Figure A90 – MC07 – Roadway Maintenance and Construction: TxDOT Yoakum District Maintenance Sections (2 of 2)	A-45
Figure A91 – MC07 – Roadway Maintenance and Construction: City of Victoria Maintenance.....	A-46
Figure A92 – MC07 – Roadway Maintenance and Construction: Municipal Public Works Department	A-46
Figure A93 – MC08 – Work Zone Management: TxDOT Yoakum District Maintenance Sections	A-47
Figure A94 – MC08 – Work Zone Management: TxDOT Work Zone Information Dissemination (1 of 2)	A-47
Figure A95 – MC08 – Work Zone Management: Work Zone Information Dissemination (2 of 2)	A-48
Figure A96 – MC08 – Work Zone Management: County Road and Bridge	A-48
Figure A97 – MC08 – Work Zone Management: City of Victoria Maintenance	A-49
Figure A98 – MC08 – Work Zone Management: Municipal Public Works.....	A-49
Figure A99 – MC09 – Work Zone Safety Monitoring: TxDOT Yoakum District Maintenance Sections	A-50
Figure A100 – MC09 – Work Zone Safety Monitoring: City of Victoria Maintenance	A-50
Figure A101 – MC10 – Maintenance and Construction Activity Coordination: Activity Coordination – TxDOT (1 of 3)	A-51
Figure A102 – MC10 – Maintenance and Construction Activity Coordination: Activity Coordination – TxDOT (2 of 3)	A-51
Figure A103 – MC10 – Maintenance and Construction Activity Coordination: Activity Coordination – TxDOT (3 of 3)	A-52
Figure A104 – MC10 – Maintenance and Construction Activity Coordination: City of Victoria Public Works (1 of 2).....	A-52
Figure A105 – MC10 – Maintenance and Construction Activity Coordination: City of Victoria Public Works (2 of 2).....	A-53
Figure A106 – MC10 – Maintenance and Construction Activity Coordination: Municipal Public Works Department (1 of 2).....	A-53
Figure A107 – MC10 – Maintenance and Construction Activity Coordination: Municipal Public Works Department (2 of 2)	A-54
Figure A108 – APTS1 – Transit Vehicle Tracking: Colorado Valley Transit.....	A-54
Figure A109 – APTS1 – Transit Vehicle Tracking: Victoria Transit	A-55
Figure A110 – APTS1 – Transit Vehicle Tracking: Golden Crescent	A-55

APPENDIX A

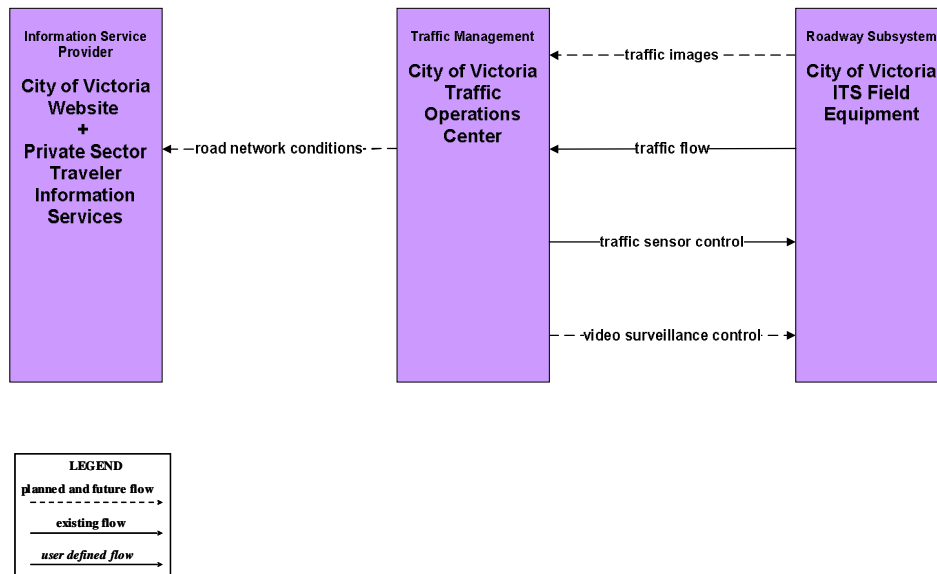
LIST OF FIGURES

Figure A111 – APTS1 – Transit Vehicle Tracking: Independent School District	A-56
Figure A112 – APTS2 – Transit Fixed-Route Operations: Colorado Valley Transit.....	A-56
Figure A113 – APTS2 – Transit Fixed-Route Operations: Victoria Transit	A-57
Figure A114 – APTS2 – Transit Fixed-Route Operations: Independent School Districts	A-57
Figure A115 – APTS3 – Demand Response Transit Operations: Colorado Valley Transit	A-58
Figure A116 – APTS3 – Demand Response Transit Operations: Golden Crescent Transit.....	A-58
Figure A117 – APTS3 – Demand Response: Victoria Transit	A-59
Figure A118 – APTS4 – Transit Passenger and Fare Management: Colorado Valley Transit	A-59
Figure A119 – APTS4 – Transit Passenger and Fare Management: Golden Crescent Transit.....	A-60
Figure A120 – APTS4 – Transit Passenger and Fare Management: Victoria Transit.....	A-60
Figure A121 – APTS5 – Transit Security: Colorado Valley Transit	A-61
Figure A122 – APTS5 – Transit Security: Golden Crescent Transit	A-61
Figure A123 – APTS5 – Transit Security: Victoria Transit	A-62
Figure A124 – APTS5 – Transit Security: Independent School Districts	A-62
Figure A125 – APTS6 – Transit Maintenance: Colorado Valley Transit	A-63
Figure A126 – APTS6 – Transit Maintenance: Golden Crescent Transit/Victoria Transit	A-63
Figure A127 – APTS7 – Multi-modal Coordination: Golden Crescent Transit	A-64
Figure A128 – APTS7 – Multi-modal Coordination: Colorado Valley Transit.....	A-64
Figure A129 – APTS7 – Multi-modal Coordination: Victoria Transit	A-65
Figure A130 – APTS8 – Transit Traveler Information: Colorado Valley Transit	A-65
Figure A131 – APTS8 – Transit Traveler Information: Golden Crescent Transit	A-66
Figure A132 – APTS8 – Transit Traveler Information: Victoria Transit.....	A-66
Figure A133 – CVO04 – CV Administrative Processes: Municipal or County Permitting System.....	A-67
Figure A134 – CVO04 – CV Administrative Processes: Other TxDOT Permitting Departments.....	A-67
Figure A135 – CVO10 – HAZMAT Management: Commercial Vehicles (1 of 2).....	A-68
Figure A136 – CVO10 – HAZMAT Management: Commercial Vehicles (2 of 2).....	A-68
Figure A137 – CVO10 – HAZMAT Management: Rail Cars.....	A-69
Figure A138 – ATIS1 – Broadcast Traveler Information: TxDOT HCRS (Inputs) (1 of 2)	A-69
Figure A139 – ATIS1 – Broadcast Traveler Information: TxDOT HCRS (Inputs) (2 of 2)	A-70
Figure A140 – ATIS1 – Broadcast Traveler Information: TxDOT HCRS (Outputs)	A-70
Figure A141 – ATIS2 – Interactive Traveler Information: TxDOT 511.....	A-71
Figure A142 – ATIS5 – ISP Based Route Guidance: TxDOT Motor Carrier Routing Information	A-71
Figure A143 – AD1 – ITS Data Mart: TxDOT Yoakum District.....	A-72
Figure A144 – AD1 – ITS Data Mart: TxDOT Yoakum District.....	A-72
Figure A145 – AD1 – ITS Data Mart: TxDOT Yoakum District.....	A-73
Figure A146 – AD1 – ITS Data Mart: City of Victoria	A-73
Figure A147 – AD1 – ITS Data Mart: City of Victoria MPO	A-74
Figure A148 – AD1 – ITS Data Mart: Statewide Crash Records Information System	A-74
Figure A149 – AD1 – ITS Data Mart: City of Victoria Crash Records Database	A-75
Figure A150 – AD1 – ITS Data Mart: City of Victoria Archive Databases.....	A-75
Figure A151 – AD1 – ITS Data Mart: Municipal/County Crash Records Database.....	A-76
Figure A152 – AD1 – ITS Data Mart: Golden Crescent Regional Planning Commission.....	A-76
Figure A153 – AD1 – ITS Data Mart: Local Maintenance Archive Databases.....	A-77

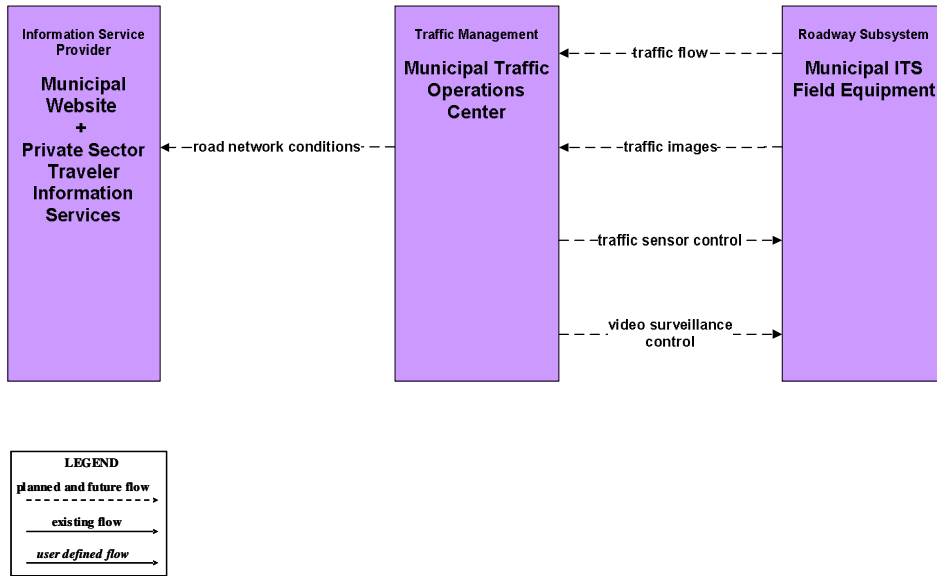
**Figure A1 – ATMS01 – Network Surveillance:
TxDOT Yoakum District Office – Traffic**



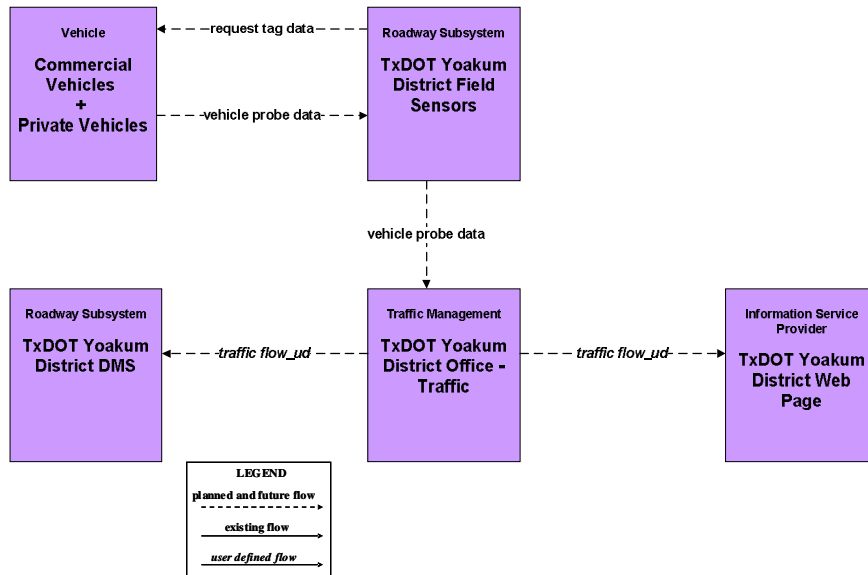
**Figure A2 – ATMS01 – Network Surveillance:
City of Victoria Traffic Operations Center**



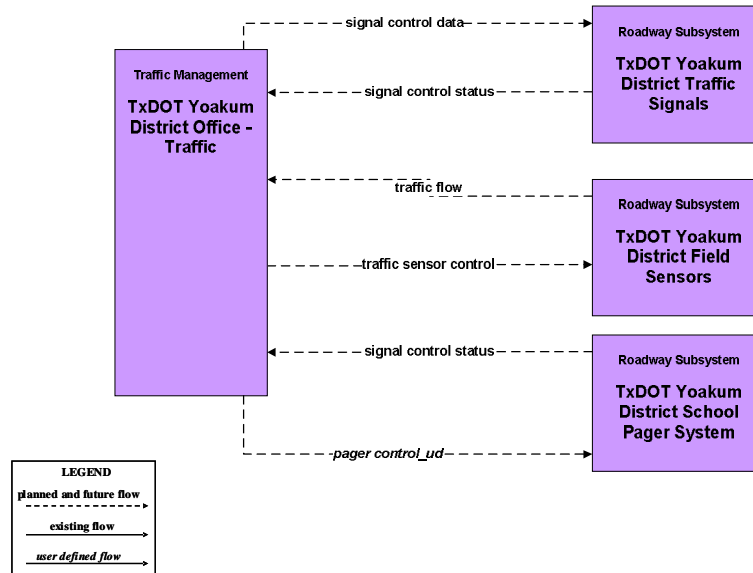
**Figure A3 – ATMS01 – Network Surveillance:
Municipal Traffic Operations Center**



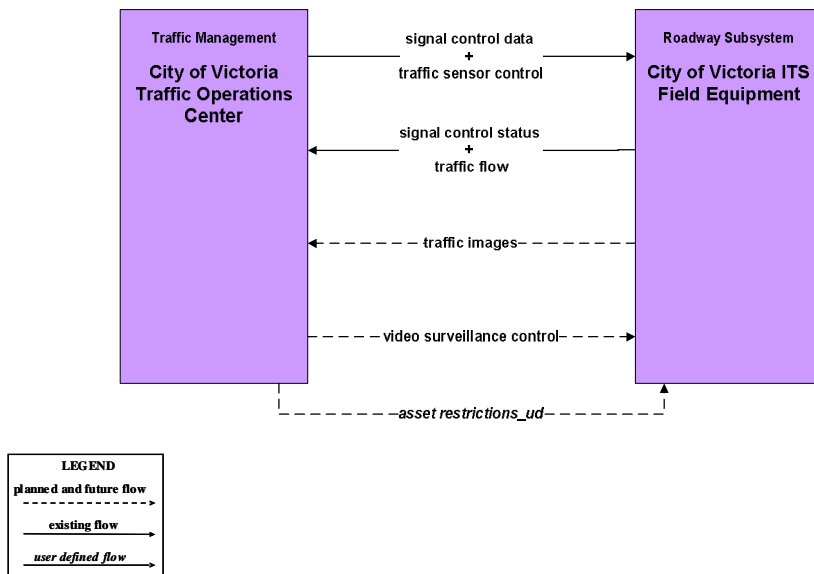
**Figure A4 – ATMS02 – Probe Surveillance:
TxDOT Yoakum District – Traffic**



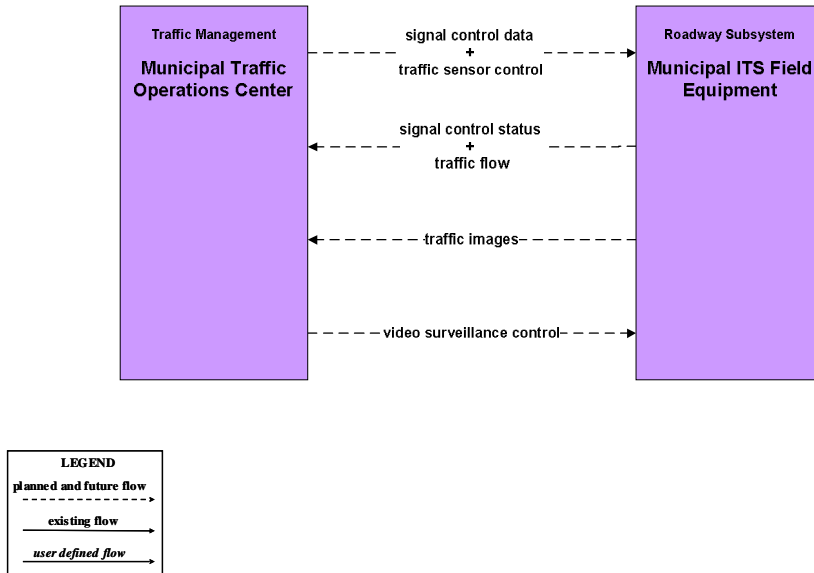
**Figure A5 – ATMS03 – Surface Street Control:
TxDOT Yoakum District – Traffic**



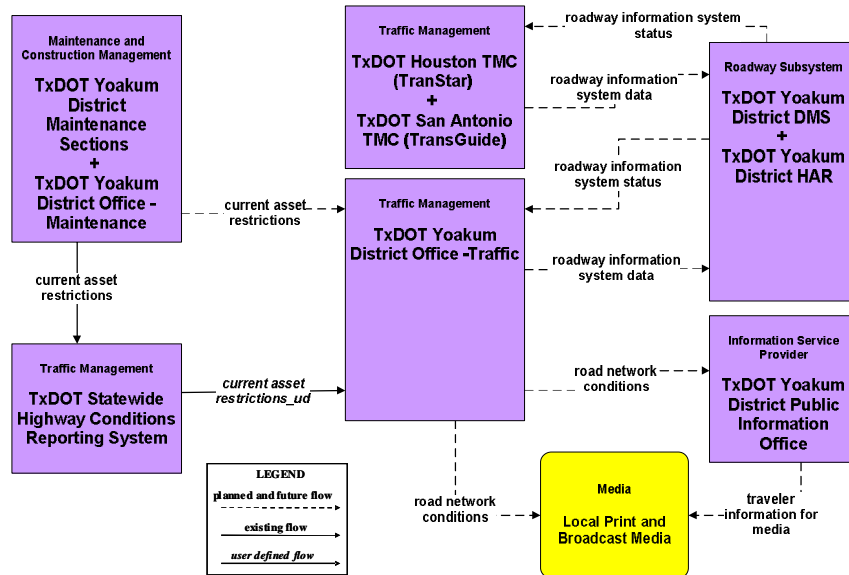
**Figure A6 – ATMS03 – Surface Street Control:
City of Victoria Traffic Operations Center**



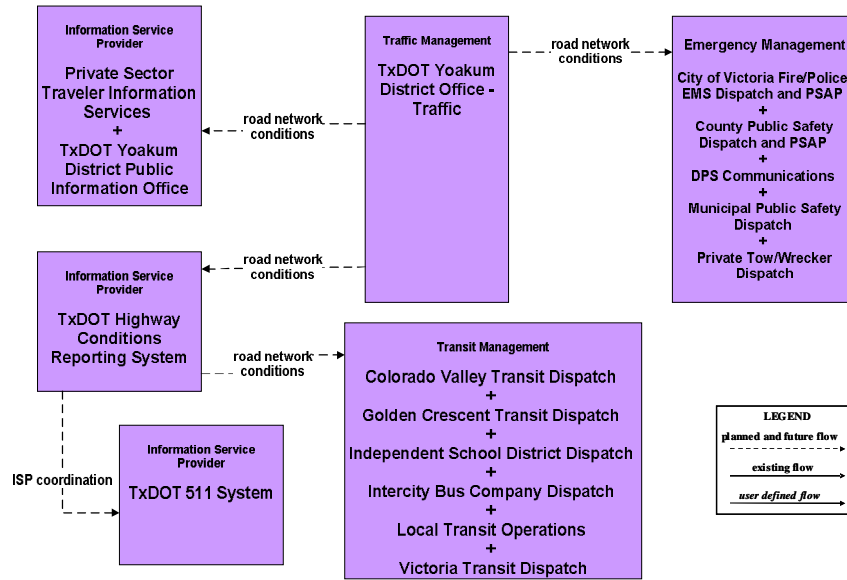
**Figure A7 – ATMS03 – Surface Street Control:
Municipal Traffic Operations Center**



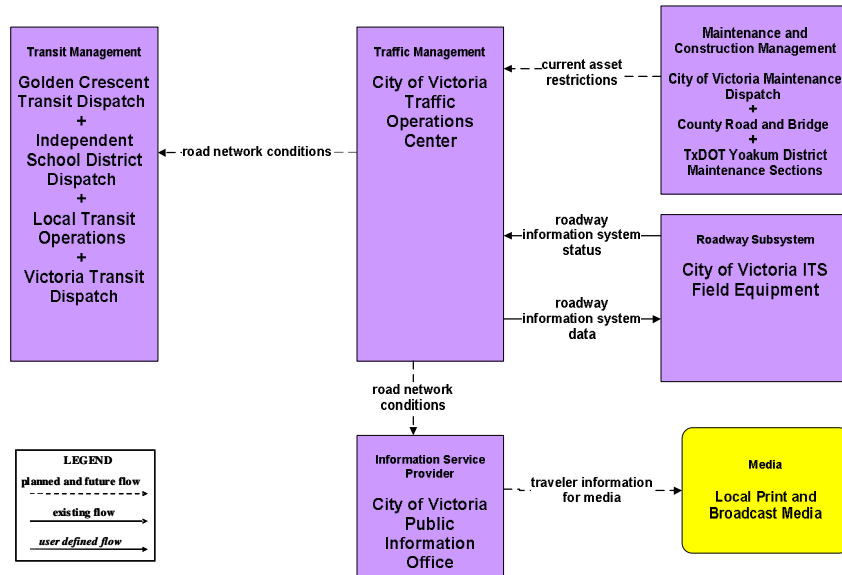
**Figure A8 – ATMS06 – Traffic Information Dissemination:
TxDOT Yoakum District Office – Traffic (TM to MCM)**



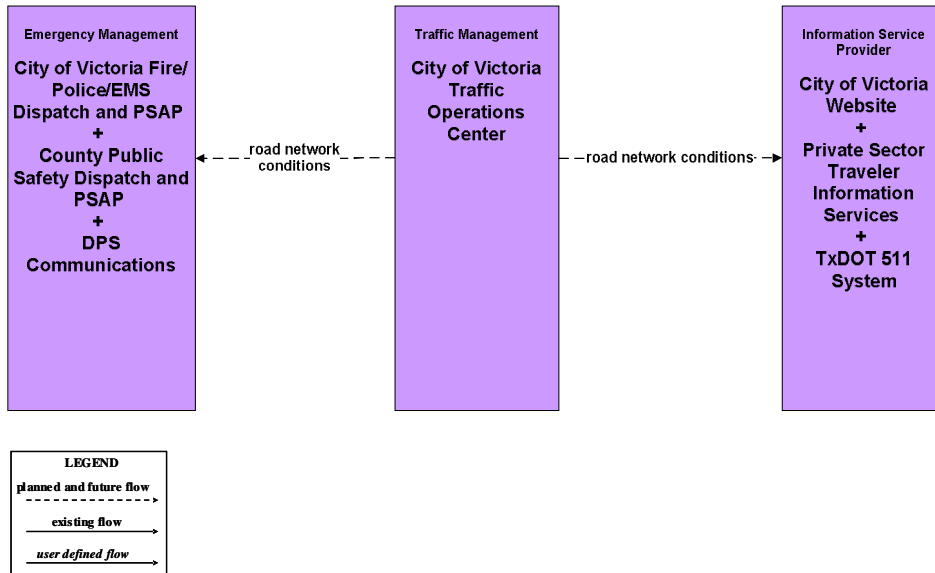
**Figure A9 – ATMS06 – Traffic Information Dissemination:
TxDOT Yoakum District Office – Traffic (TM to EM/ISP)**



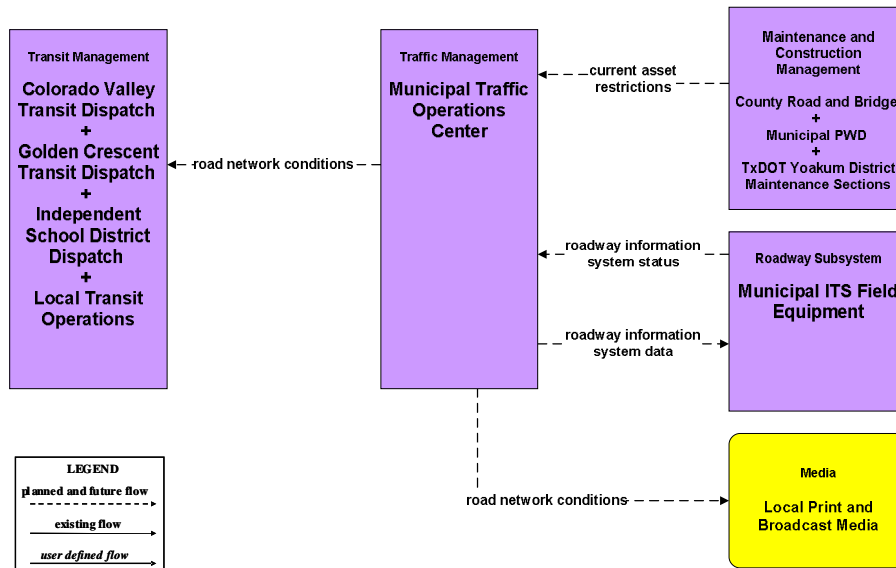
**Figure A10 – ATMS06 – Traffic Information Dissemination:
City of Victoria Traffic Operations Center (1 of 2)**



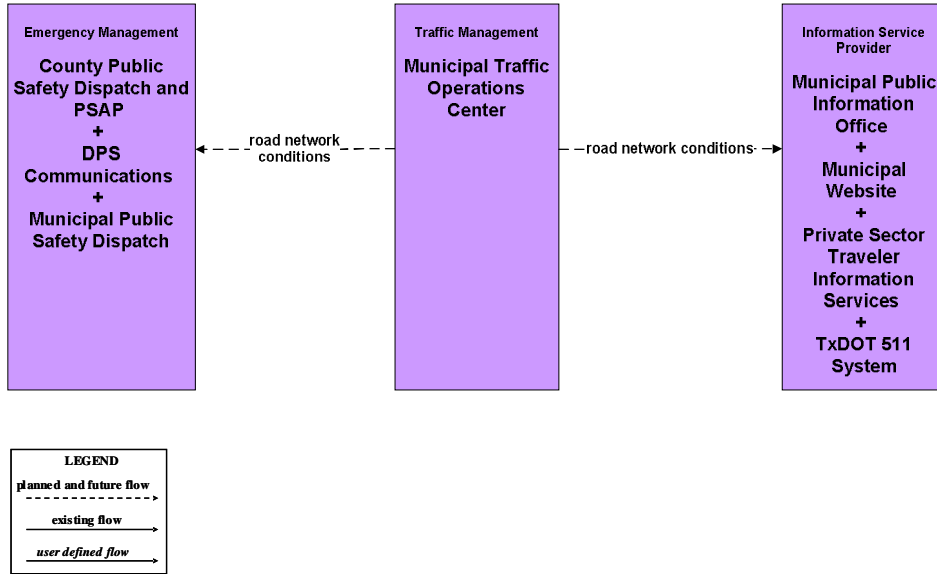
**Figure A11 – ATMS06 – Traffic Information Dissemination:
City of Victoria Traffic Operations Center (2 of 2)**



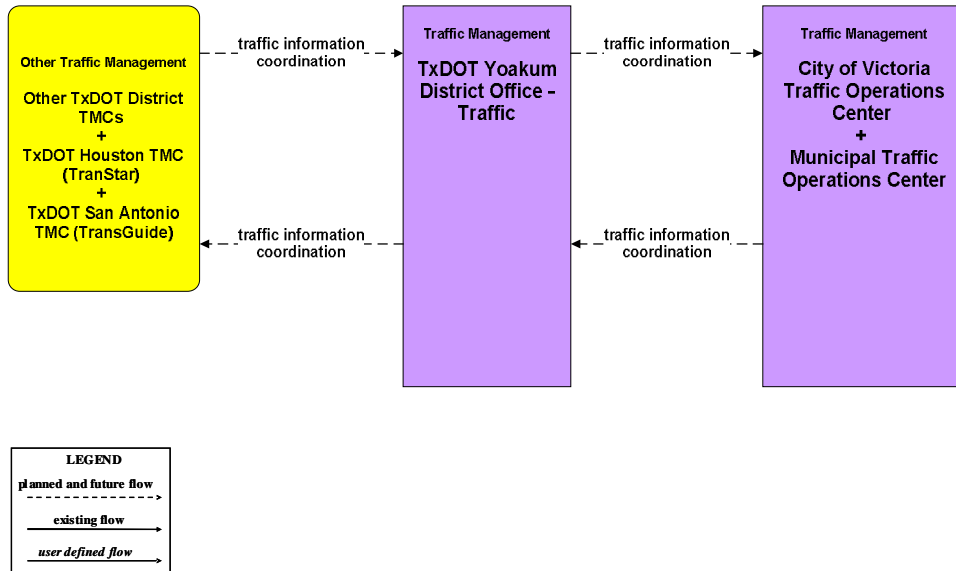
**Figure A12 – ATMS06 – Traffic Information Dissemination:
Municipal Traffic Operations Center (1 of 2)**



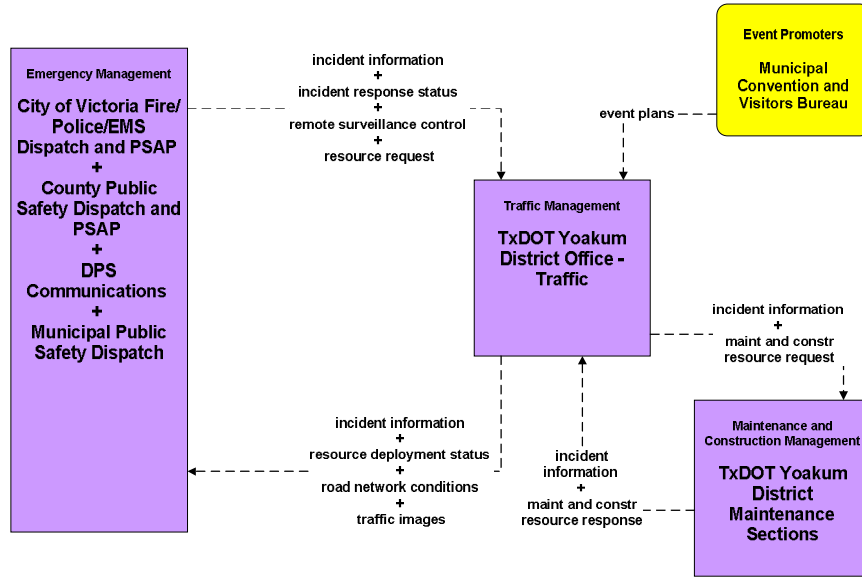
**Figure A13 – ATMS06 – Traffic Information Dissemination:
Municipal Traffic Operations Center (2 of 2)**



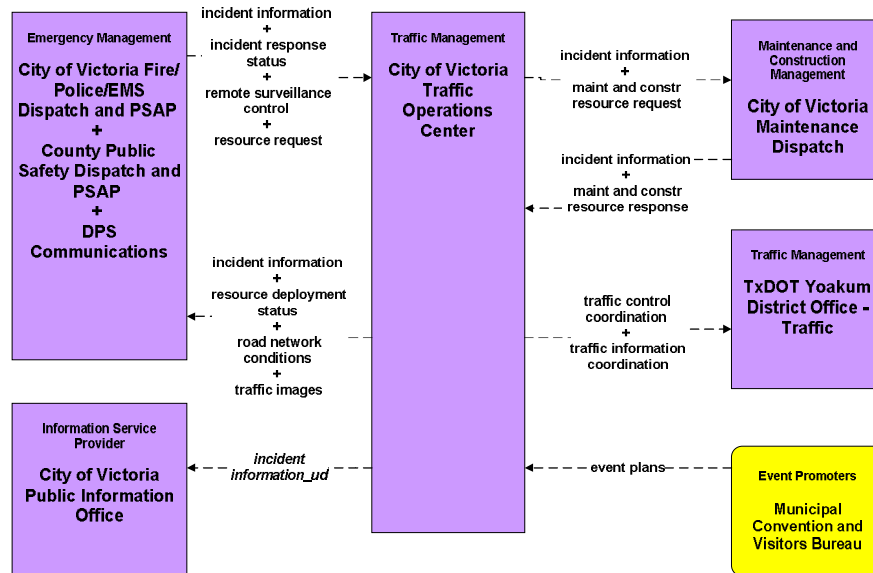
**Figure A14 – ATMS07 – Regional Traffic Control:
TxDOT Yoakum District Office – Traffic**



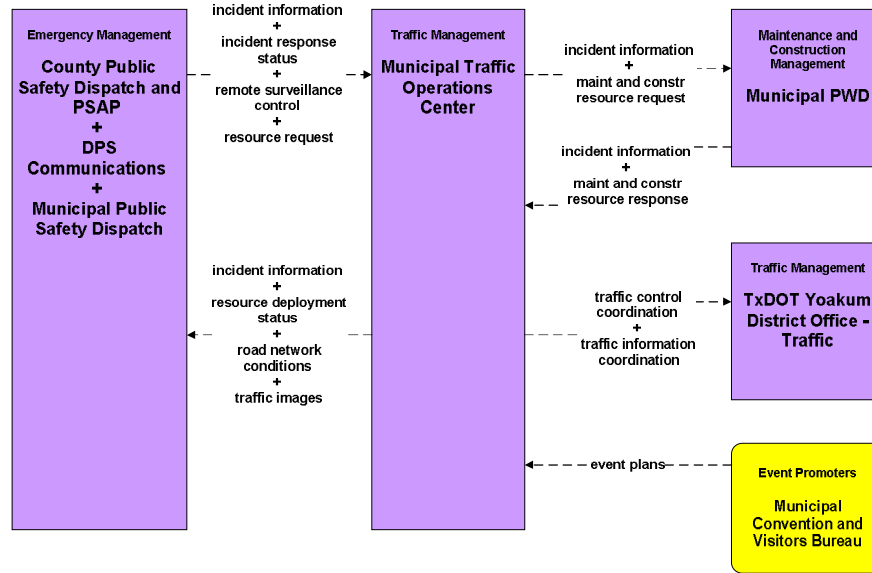
**Figure A15 – ATMS08 – Incident Management:
TxDOT Yoakum District Office – Traffic (TM to EM/MCM)**



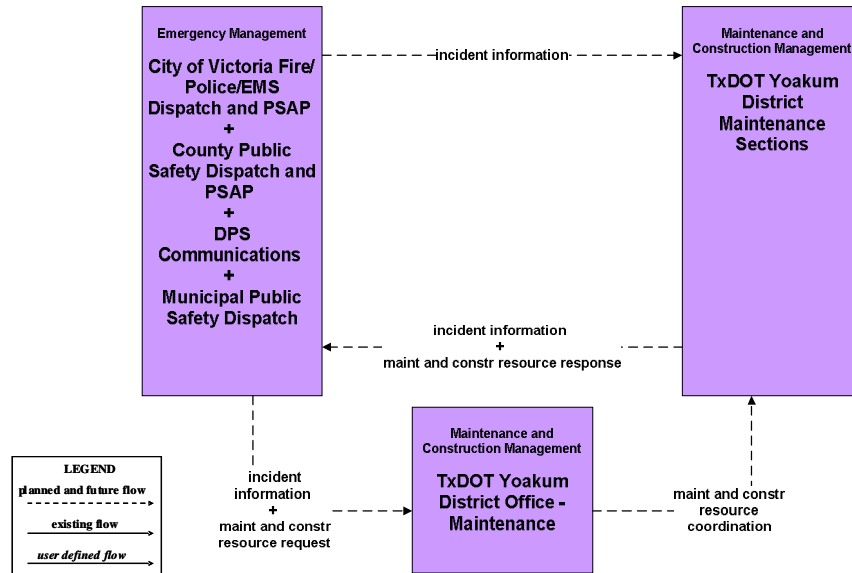
**Figure A16 – ATMS08 – Incident Management:
City of Victoria Traffic Operation Center (TM to EM/MCM)**



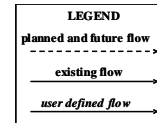
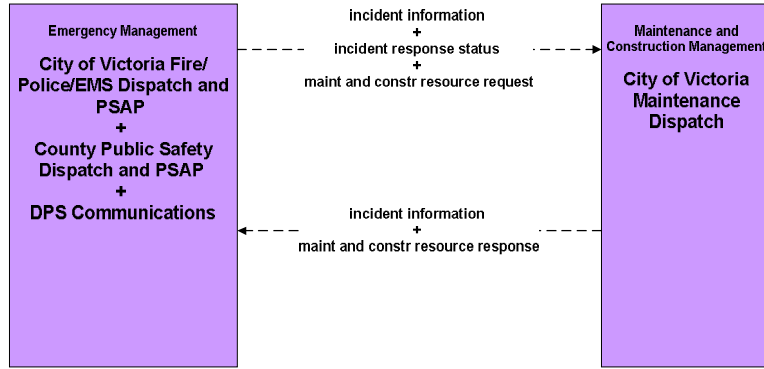
**Figure A17 – ATMS08 – Incident Management:
Municipal Traffic Operations Centers (TM to EM/MCM)**



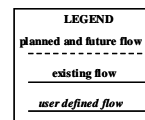
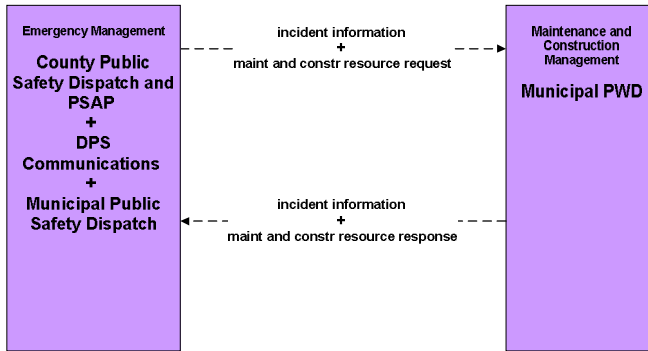
**Figure A18 – ATMS08 – Incident Management:
TxDOT Yoakum District Maintenance Sections (MCM to EM)**



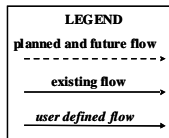
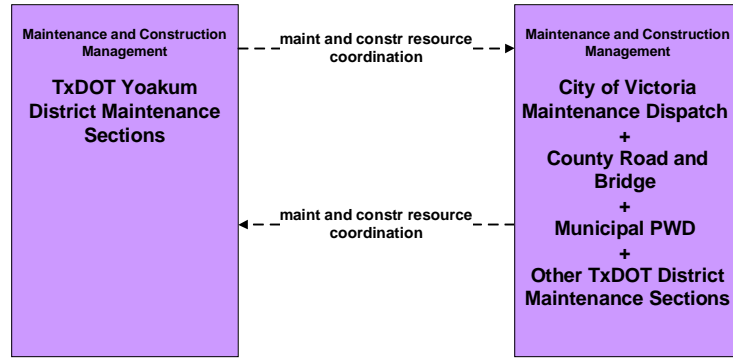
**Figure A19 – ATMS08 – Incident Management:
City of Victoria Maintenance Dispatch (MCM to EM)**



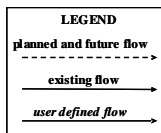
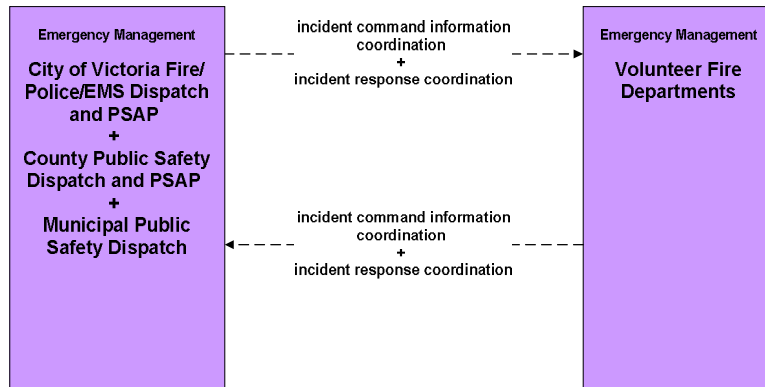
**Figure A20 – ATMS08 – Incident Management:
Municipal PWD (MCM to EM)**



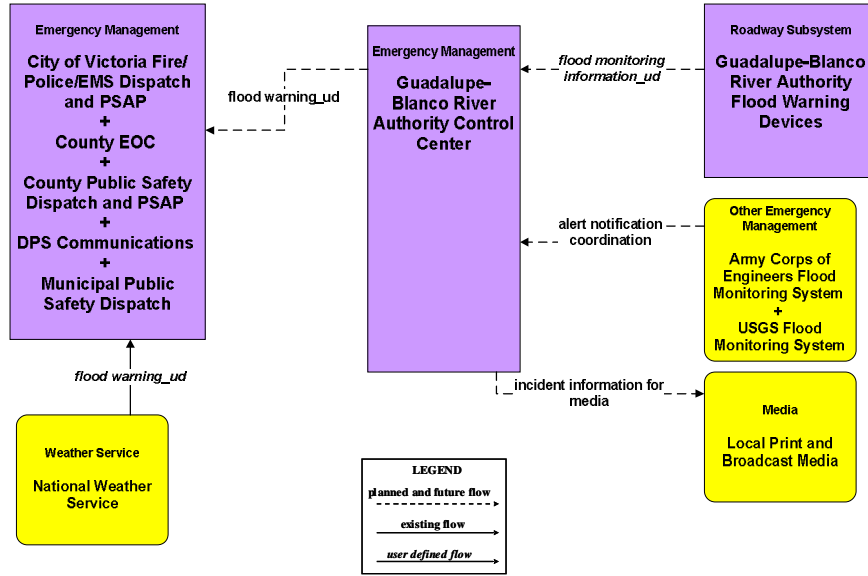
**Figure A21 – ATMS08 – Incident Management:
TxDOT Yoakum District Maintenance Sections (MCM to Other MCM)**



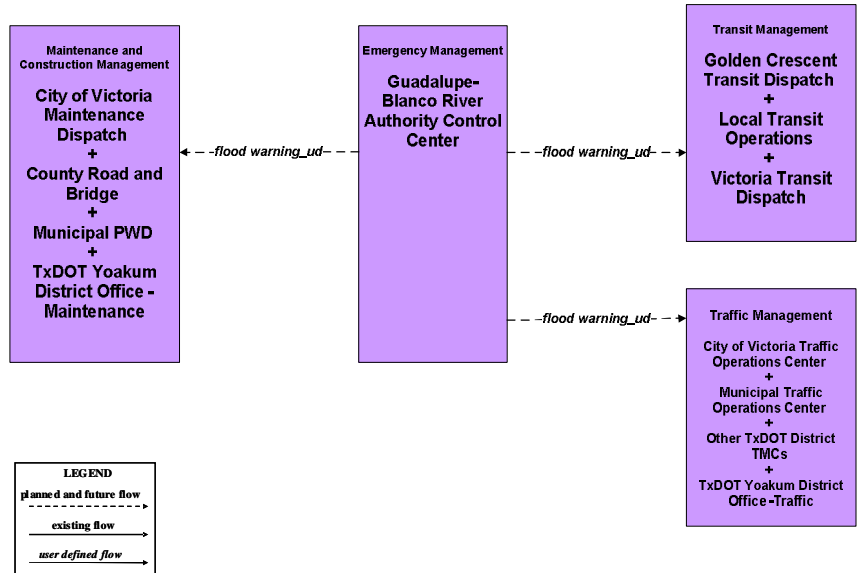
**Figure A22 – ATMS08 – Incident Management:
Volunteer Fire Departments**



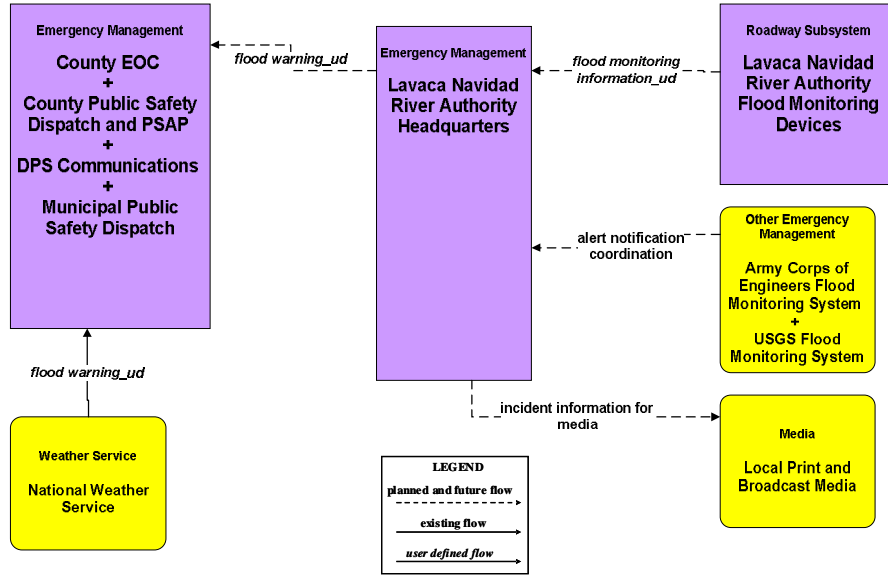
**Figure A23 – ATMS08 – Incident Management:
Flood Monitoring – Guadalupe-Blanco River Authority (1 of 2)**



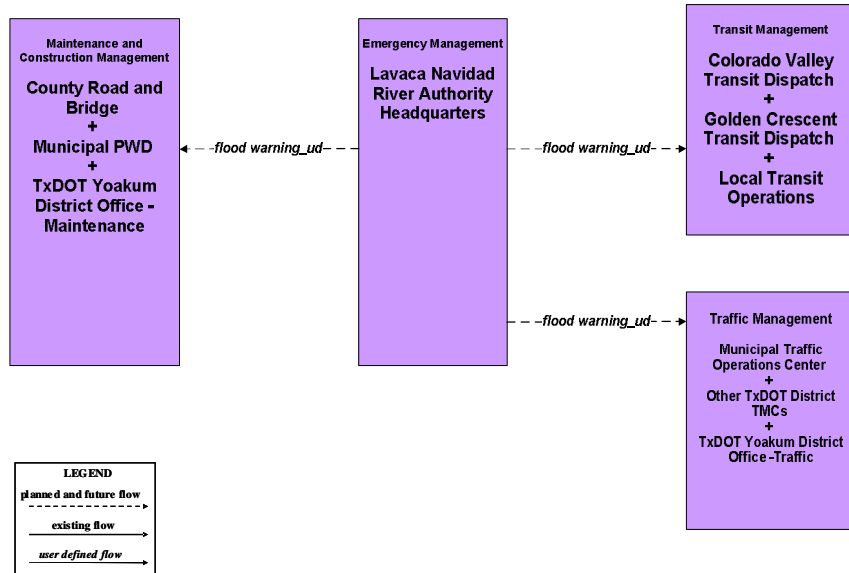
**Figure A24 – ATMS08 – Incident Management:
Flood Monitoring – Guadalupe-Blanco River Authority (2 of 2)**



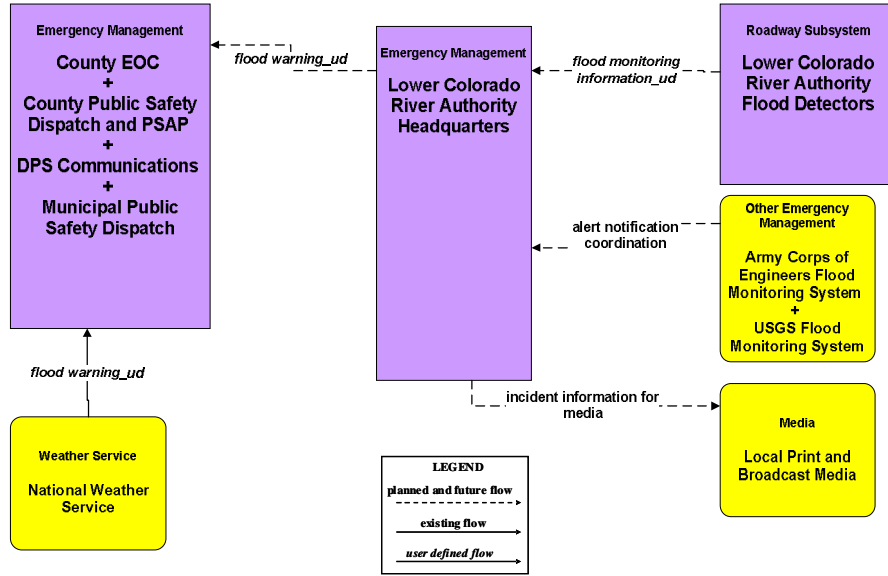
**Figure A25 – ATMS08 – Incident Management:
Flood Monitoring – Lavaca Navidad River Authority (1 of 2)**



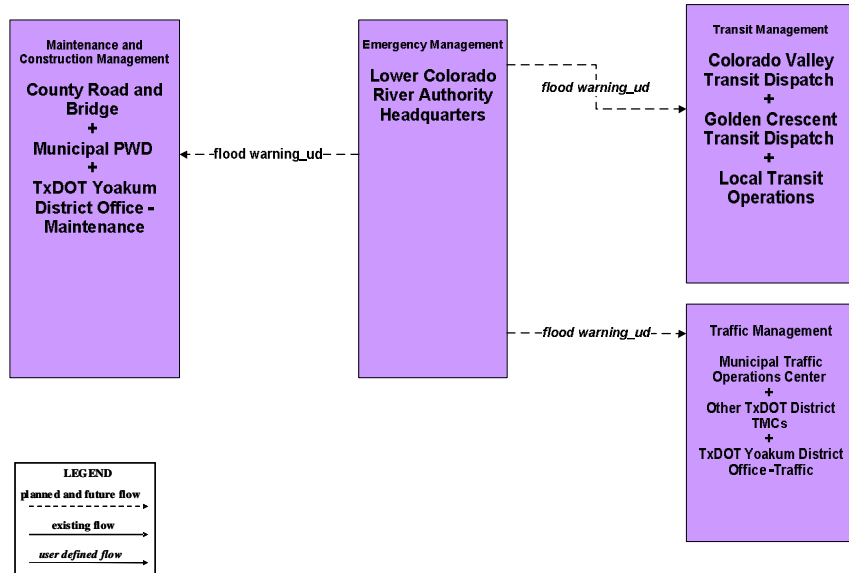
**Figure A26 – ATMS08 – Incident Management:
Flood Monitoring – Lavaca Navidad River Authority (2 of 2)**



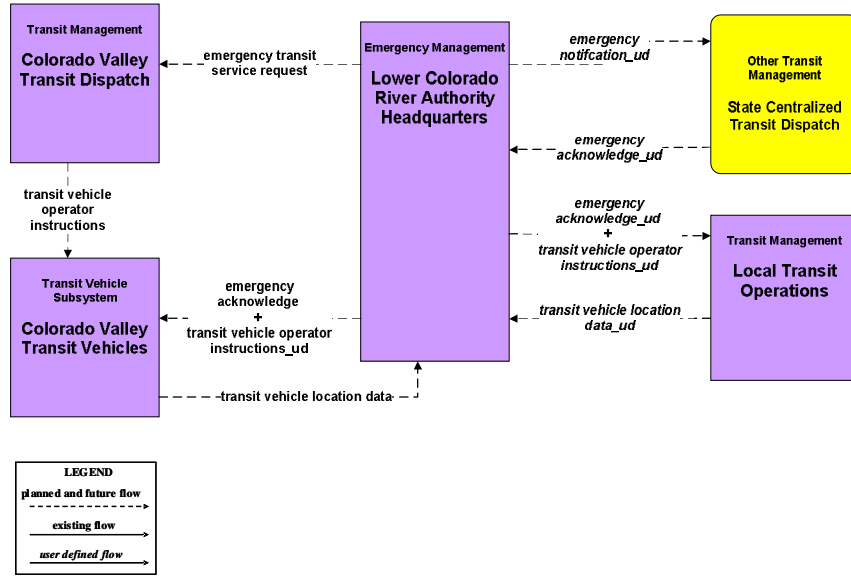
**Figure A27 – ATMS08 – Incident Management:
Flood Monitoring – Lower Colorado River Authority (1 of 3)**



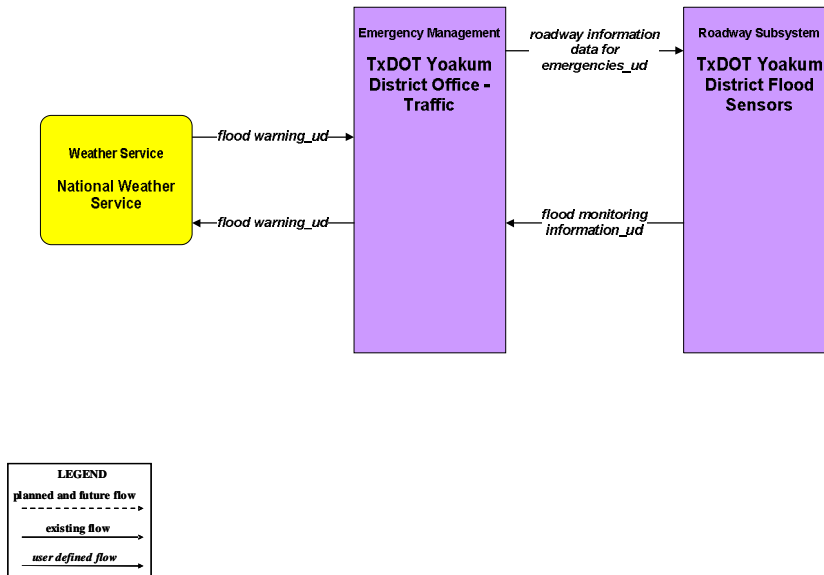
**Figure A28 – ATMS08 – Incident Management:
Flood Monitoring – Lower Colorado River Authority (2 of 3)**



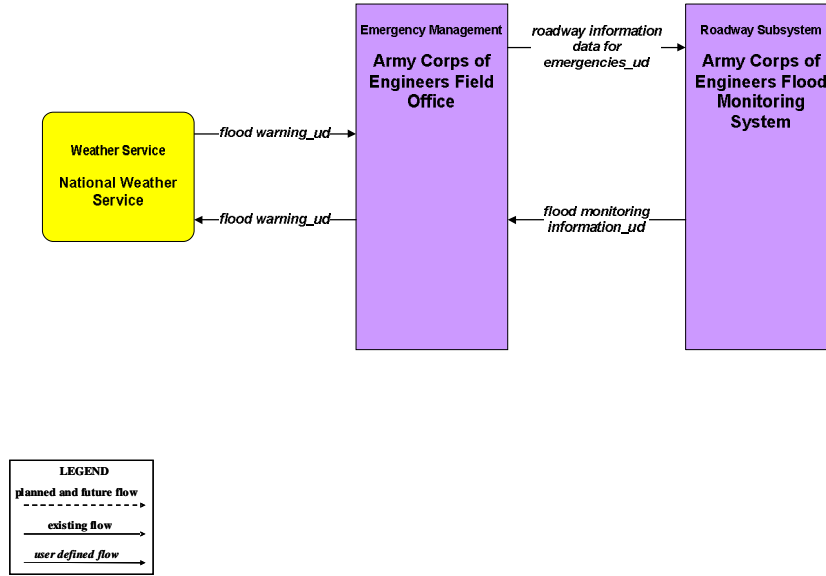
**Figure A29 – ATMS08 – Incident Management:
Emergency Evacuation for Transit – Lower Colorado River Authority**



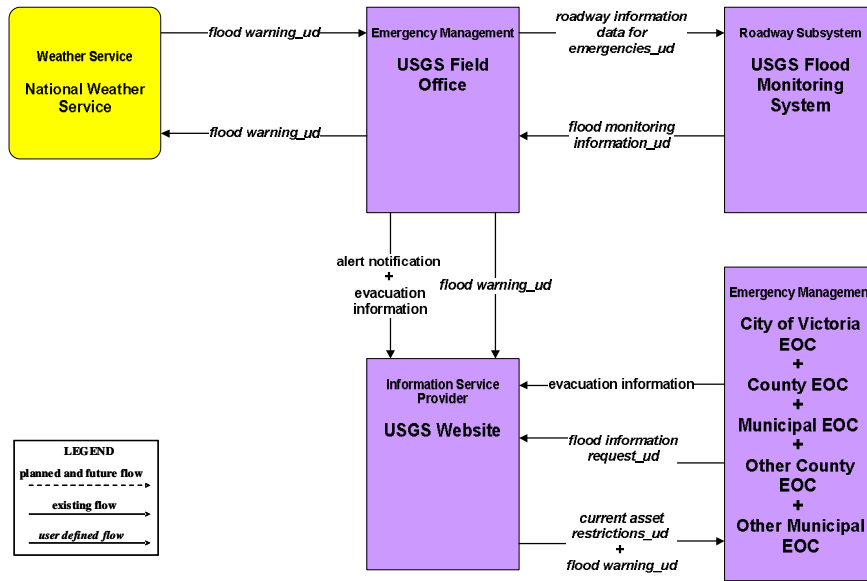
**Figure A30 – ATMS08 – Incident Management:
Flood Monitoring – TxDOT Yoakum**



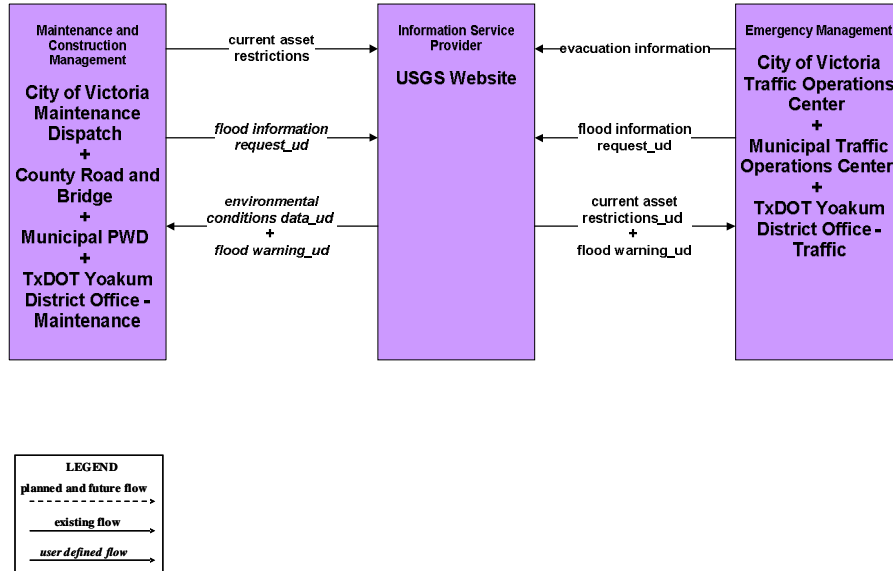
**Figure A31 – ATMS08 – Incident Management:
Flood Monitoring – Army Corps of Engineers**



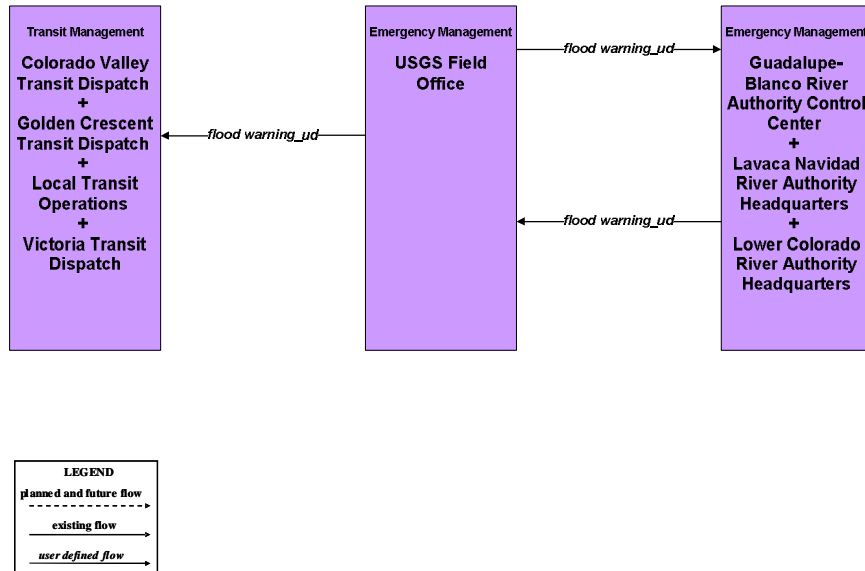
**Figure A32 – ATMS08 – Incident Management:
Flood Monitoring – USGS (1 of 2)**



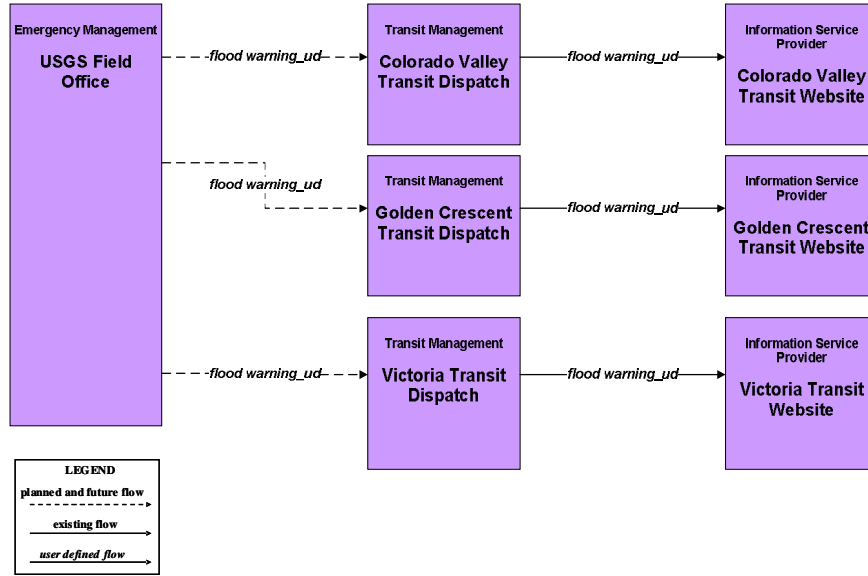
**Figure A33 – ATMS08 – Incident Management:
Flood Monitoring – USGS (2 of 2)**



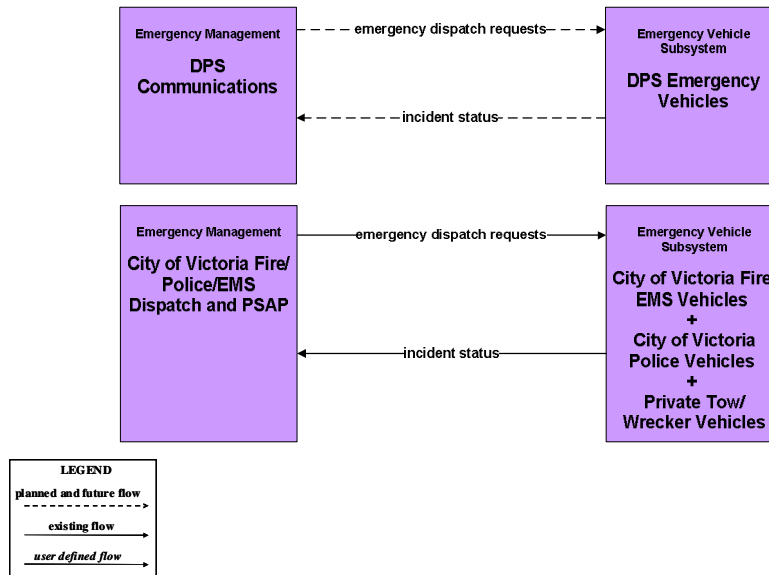
**Figure A34 – ATMS08 – Incident Management:
Flood Monitoring – USGS Coordination (1 of 2)**



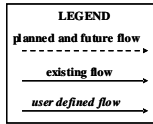
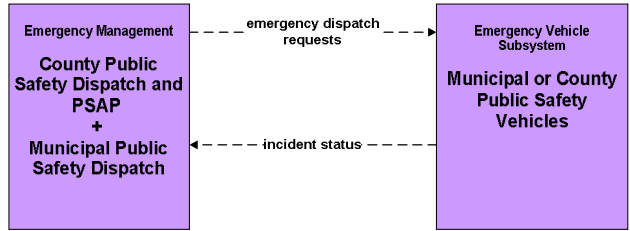
**Figure A35 – ATMS08 – Incident Management:
Flood Monitoring – USGS Coordination (2 of 2)**



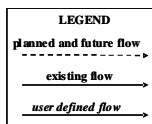
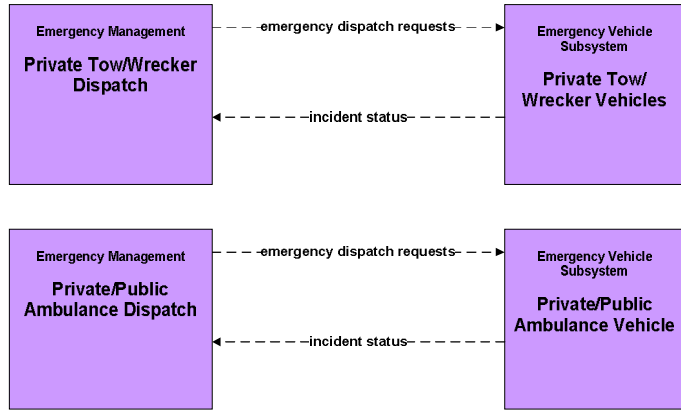
**Figure A36 – ATMS08 – Incident Management:
EM to EVS (1 of 3)**



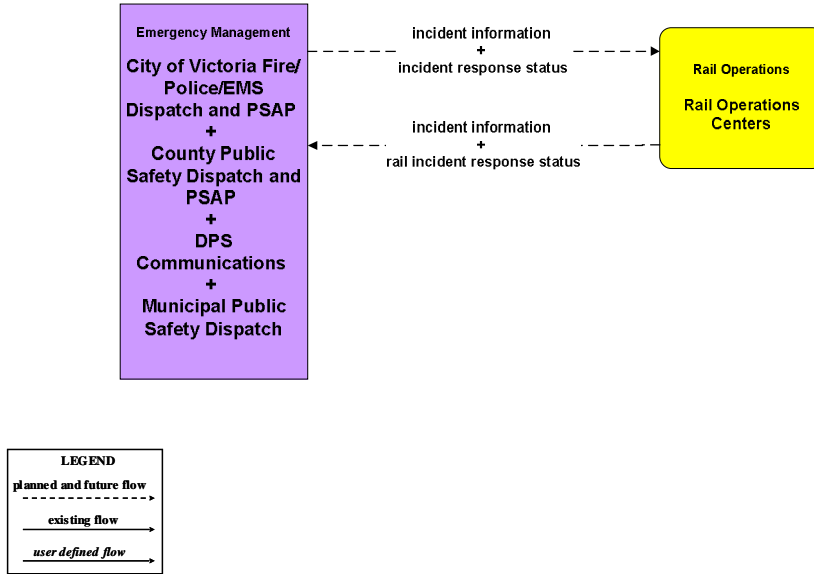
**Figure A37 – ATMS08 – Incident Management:
EM to EVS (2 of 3)**



**Figure A38 – ATMS08 – Incident Management:
EM to EVS (3 of 3)**



**Figure A39 – ATMS08 – Incident Management:
Rail Operations Coordination**



**Figure A40 – ATMS10 – Electronic Toll Collection:
Toll Administration (1 of 2)**

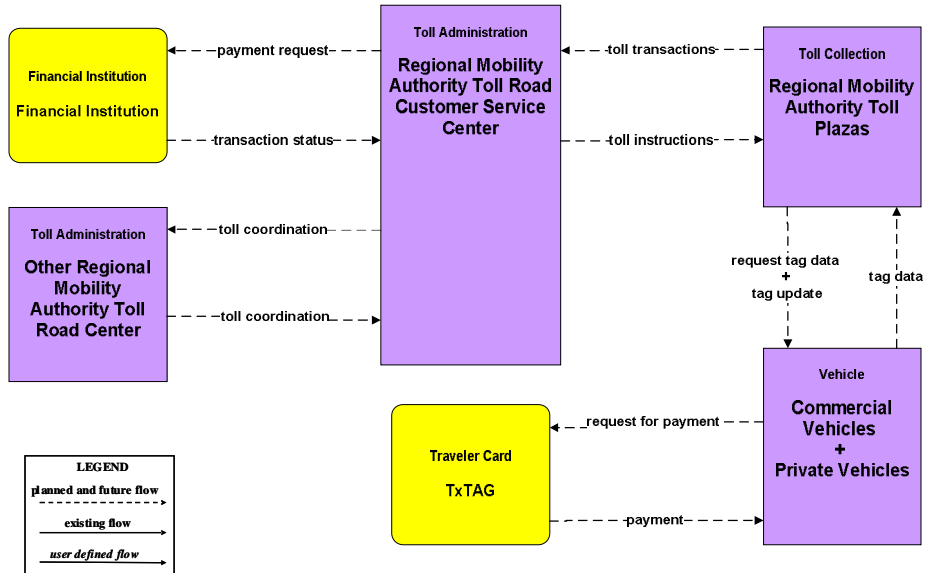


Figure A41 – ATMS10 – Electronic Toll Collection: Toll Administration (2 of 2)

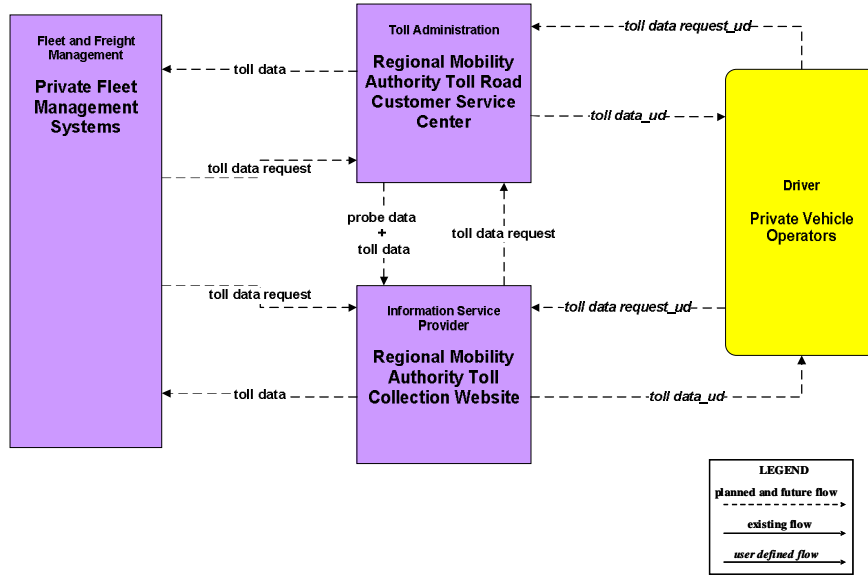


Figure A42 – ATMS11 – Emissions Monitoring and Management: TCEQ

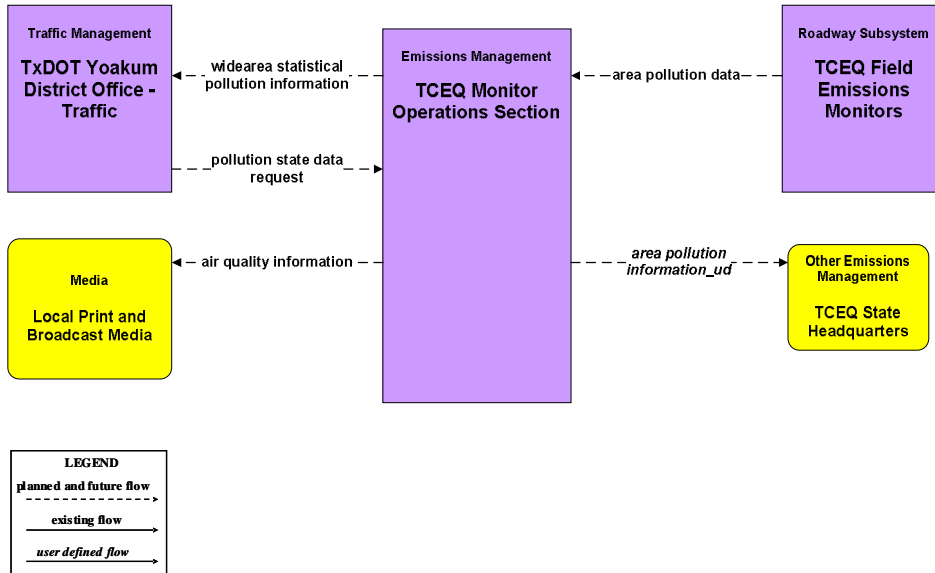
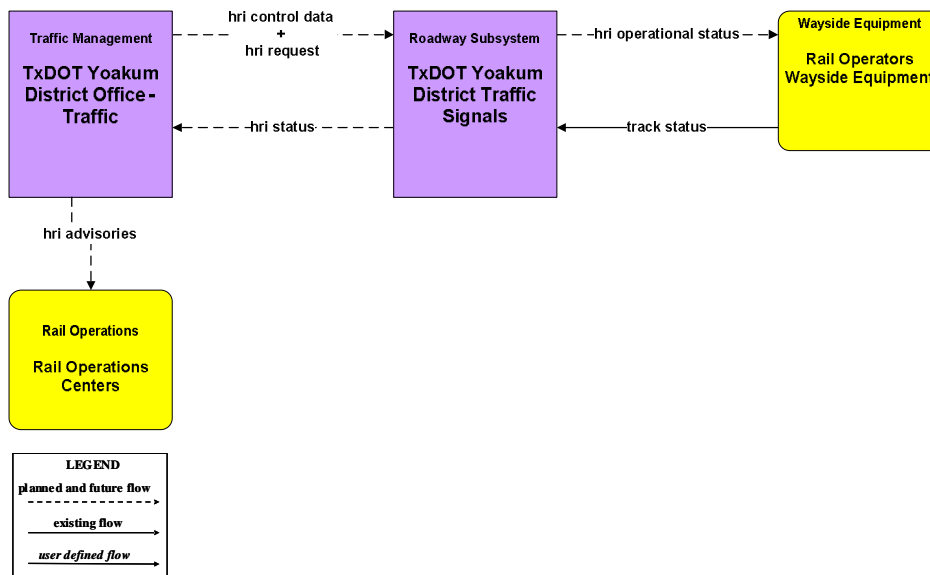


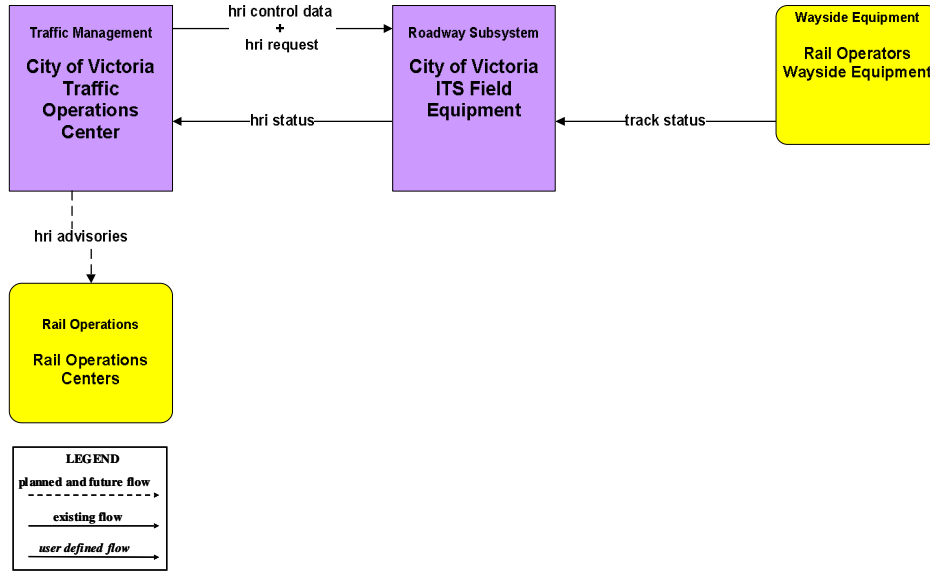
Figure A43 – ATMS11 – Emissions Monitoring and Management: City of Victoria



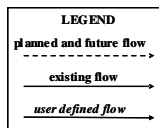
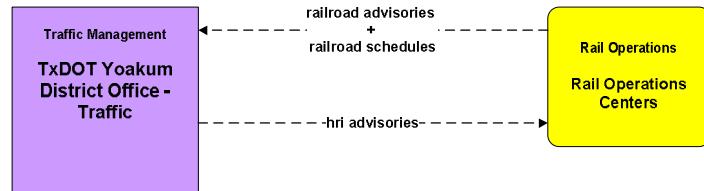
Figure A44 – ATMS13 – Standard Railroad Grade Crossing: TxDOT Yoakum District Traffic Management Center



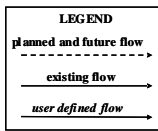
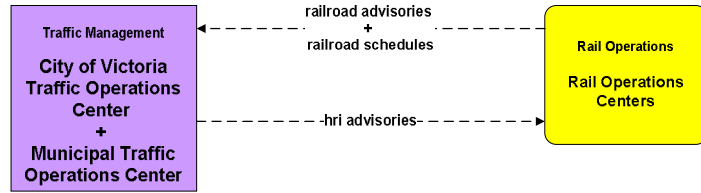
**Figure A45 – ATMS13 – Standard Railroad Grade Crossing:
City of Victoria Traffic Operations Center**



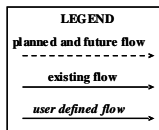
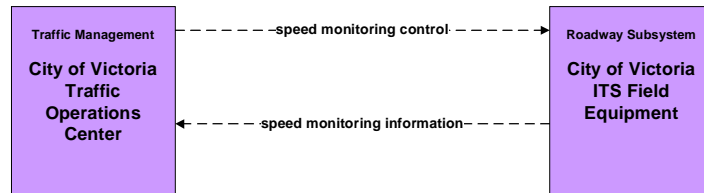
**Figure A46 – ATMS15 – Railroad Operations Coordination:
TxDOT Yoakum District Traffic Management Center**



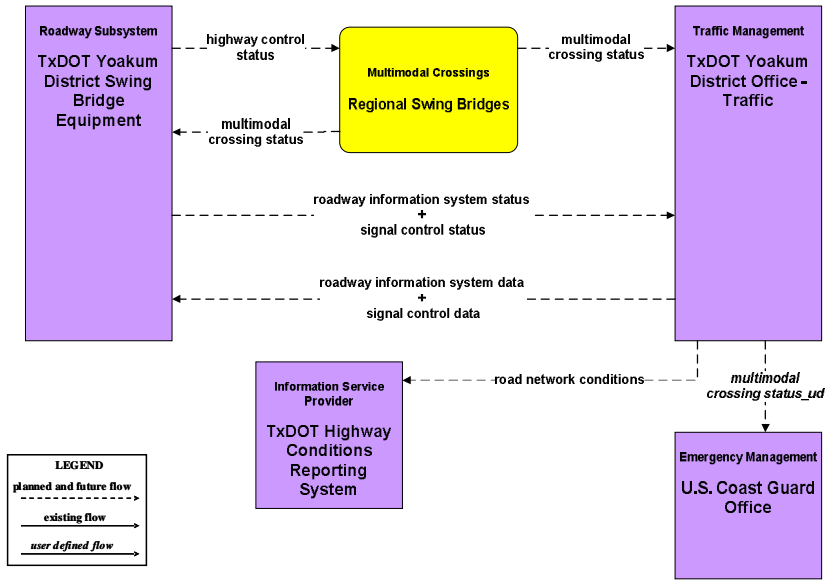
**Figure A47 – ATMS15 – Railroad Operations Coordination:
Municipal/City of Victoria Traffic Operations Center**



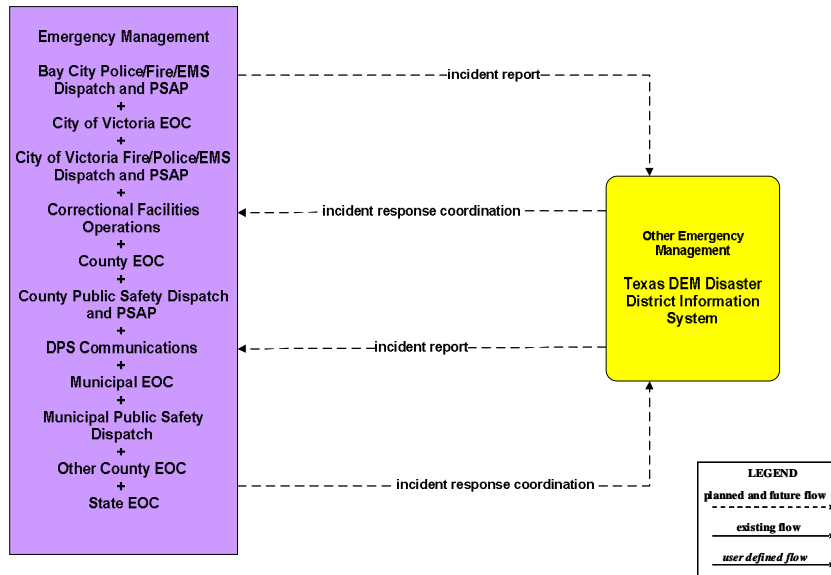
**Figure A48 – ATMS19 – Speed Monitoring:
City of Victoria**



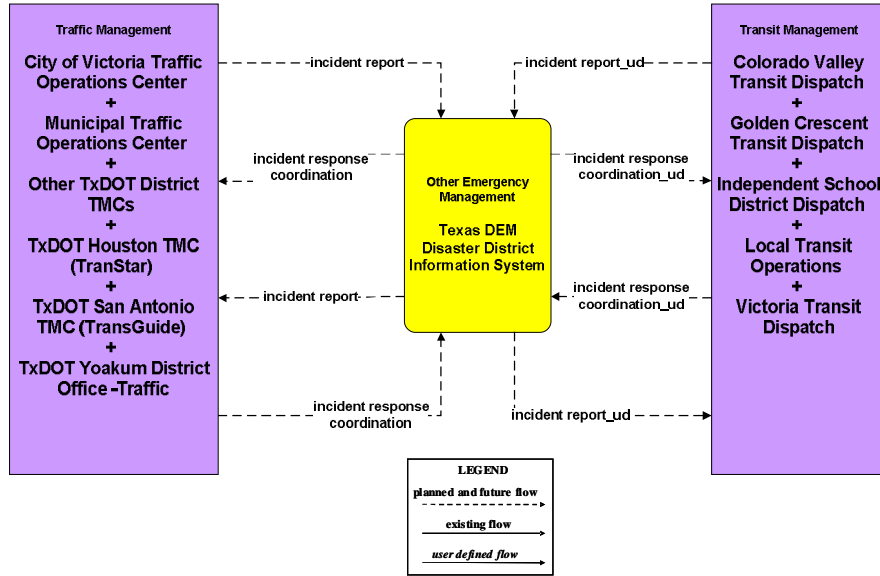
**Figure A49 – ATMS20 – Drawbridge Management:
TxDOT**



**Figure A50 – EM01 – Emergency Call-Taking and Dispatch:
Texas DEM Disaster District Information System (EM to Other EM)**



**Figure A51 – EM01 – Emergency Call-Taking and Dispatch:
Texas DEM Disaster District Information System (Other EM to TMS/TRMS)**



**Figure A52 – EM01 – Emergency Call-Taking and Dispatch:
Private/Public Ambulance Dispatch**

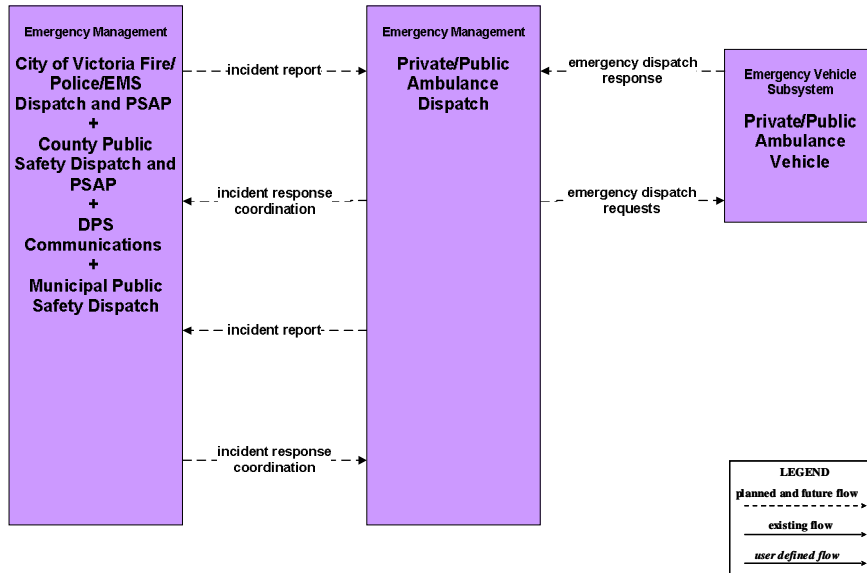


Figure A53 – EM01 – Emergency Call-Taking and Dispatch: Correctional Facilities

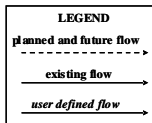
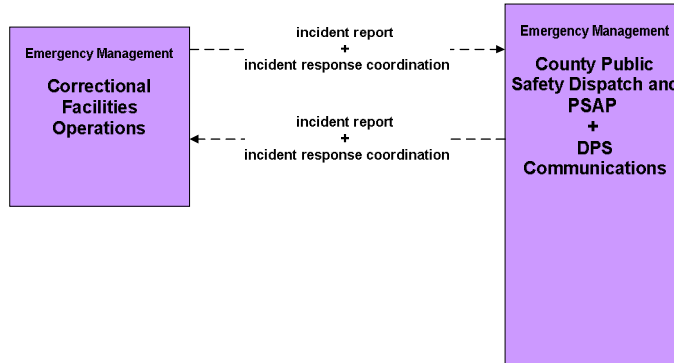


Figure A54 – EM01 – Emergency Call-Taking and Dispatch: County Public Safety and PSAP

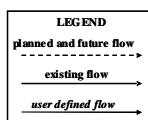
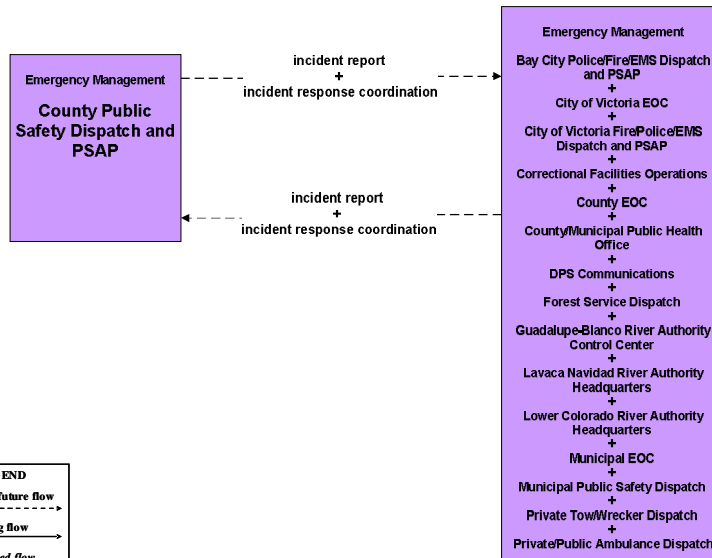


Figure A55 – EM01 – Emergency Call-Taking and Dispatch: DPS

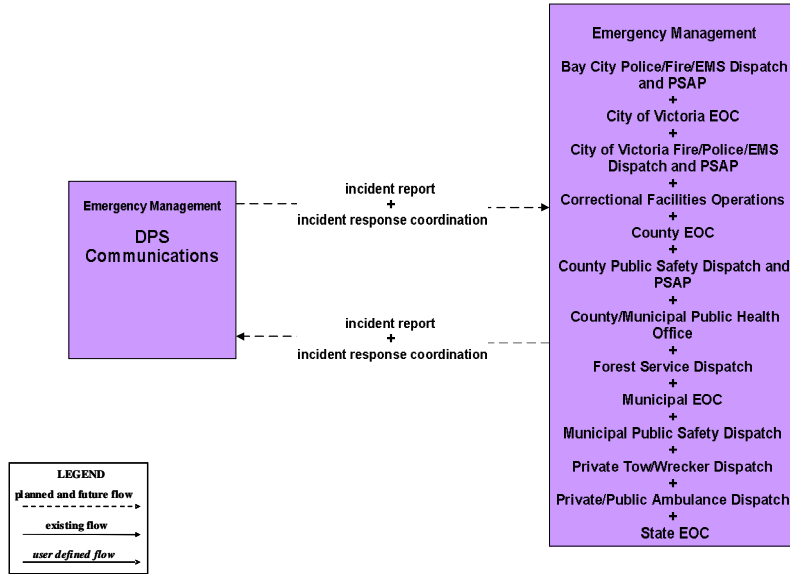


Figure A56 – EM01 – Emergency Call-Taking and Dispatch: Municipal Public Safety

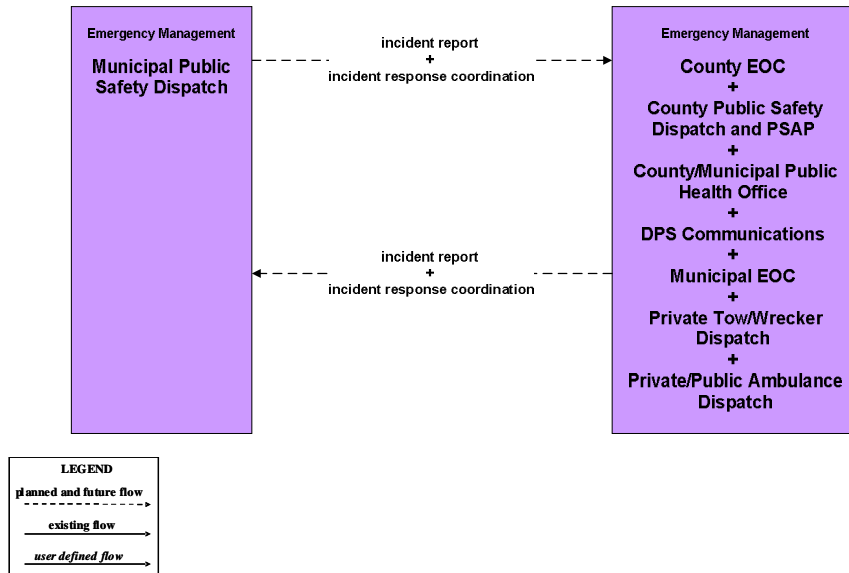


Figure A57 – EM01 – Emergency Call-Taking and Dispatch: County EOC

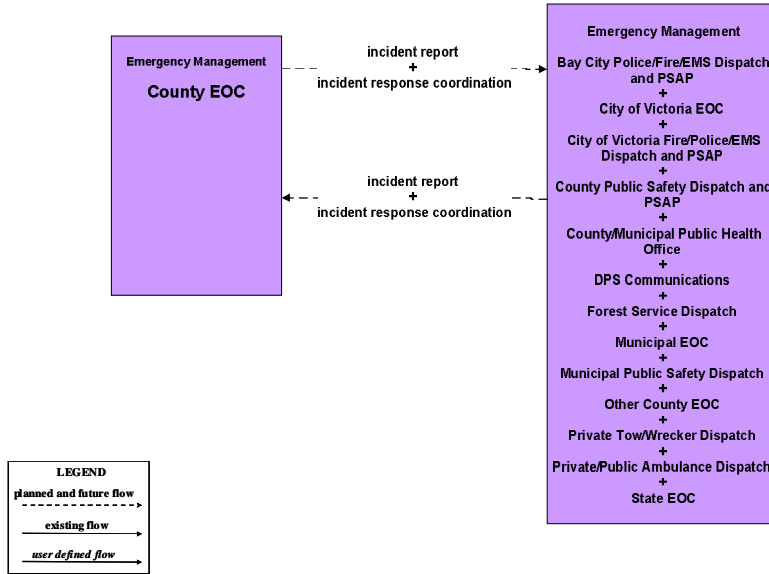


Figure A58 – EM02 – Emergency Routing: TxDOT Yoakum/Municipal or County Public Safety Vehicles

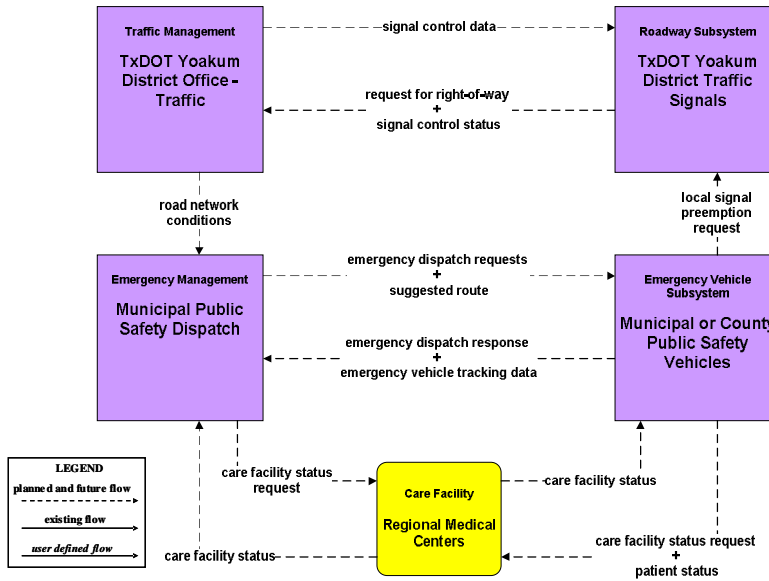


Figure A59 – EM02 – Emergency Routing: TxDOT Yoakum/DPS Emergency Vehicles

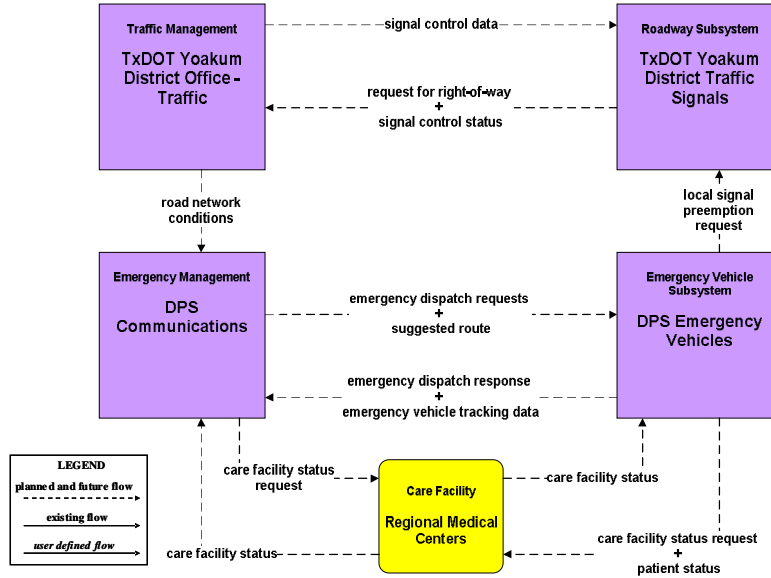
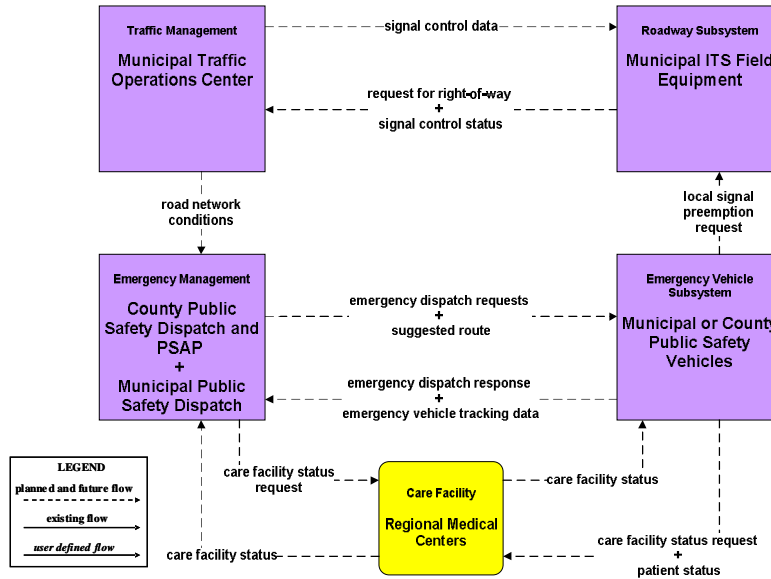
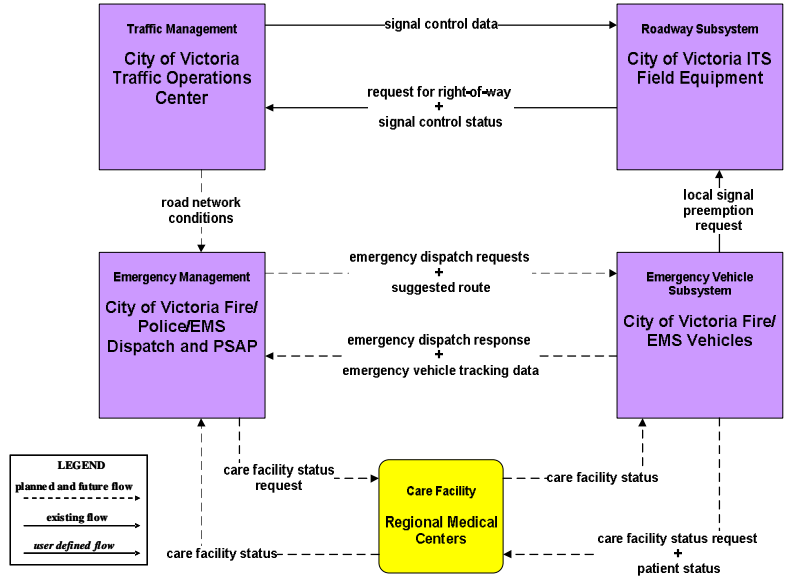


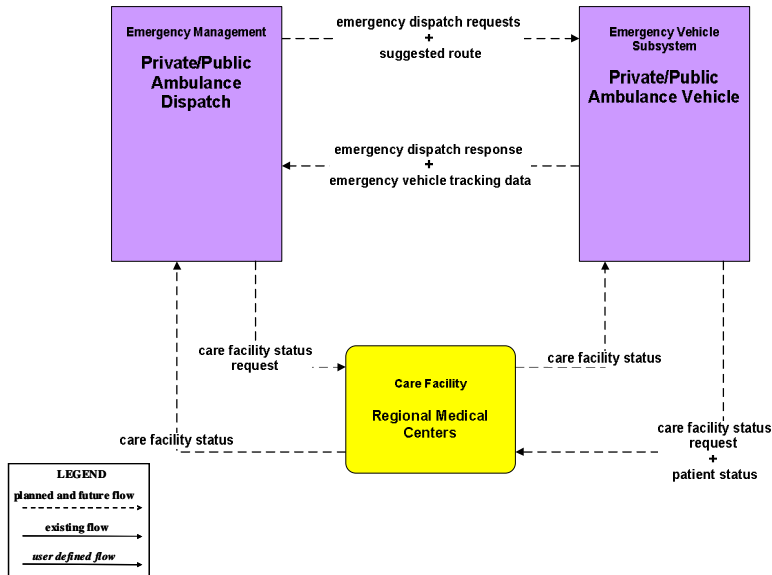
Figure A60 – EM02 – Emergency Routing: Municipal TOC/Municipal or County Public Safety Vehicles



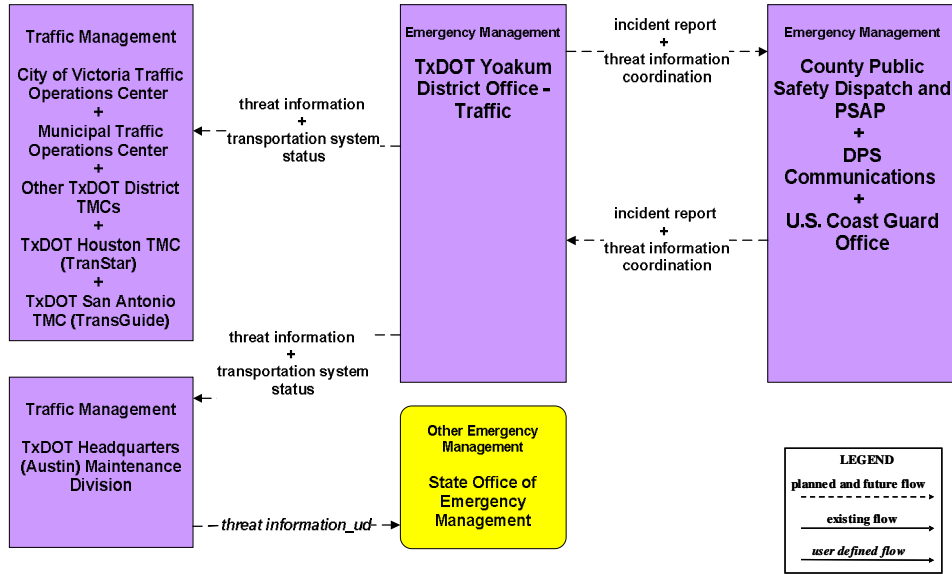
**Figure A61 – EM02 – Emergency Routing:
City of Victoria Fire/EMS Vehicles**



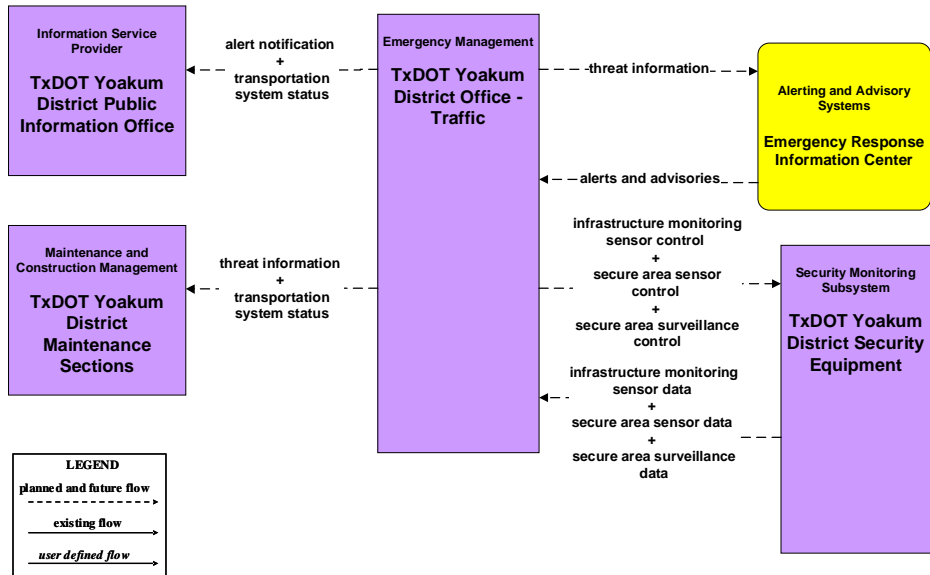
**Figure A62 – EM02 – Emergency Routing:
Private EMS Vehicles**



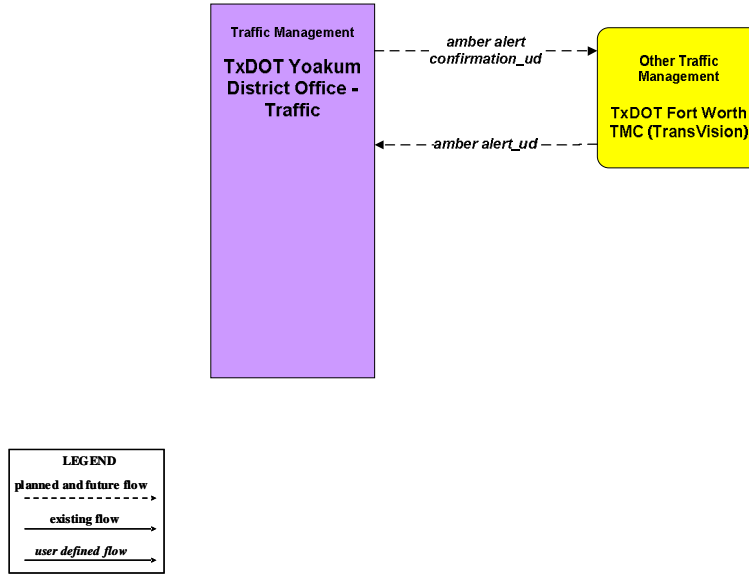
**Figure A63 – EM05 – Transportation Infrastructure Protection:
TxDOT Yoakum District Office (1 of 2)**



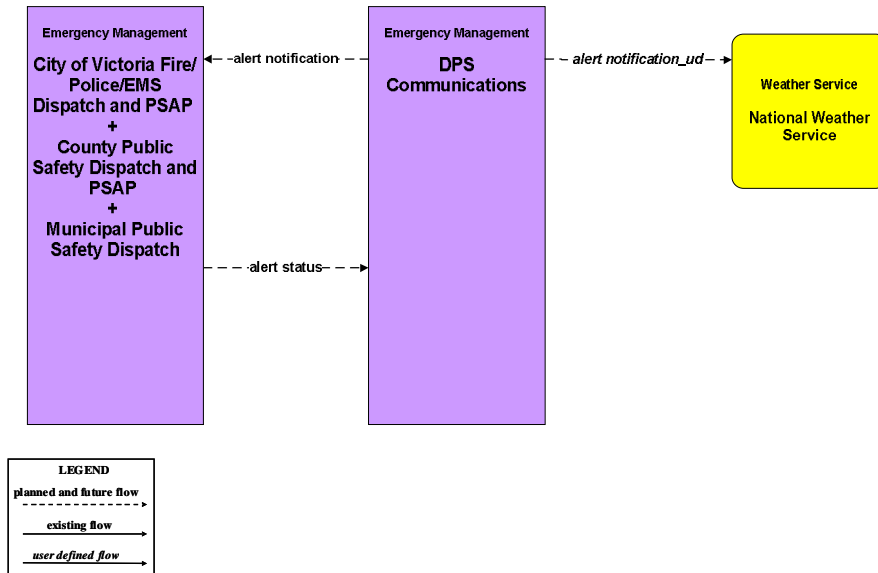
**Figure A64 – EM05 – Transportation Infrastructure Protection:
TxDOT Yoakum District Office (2 of 2)**



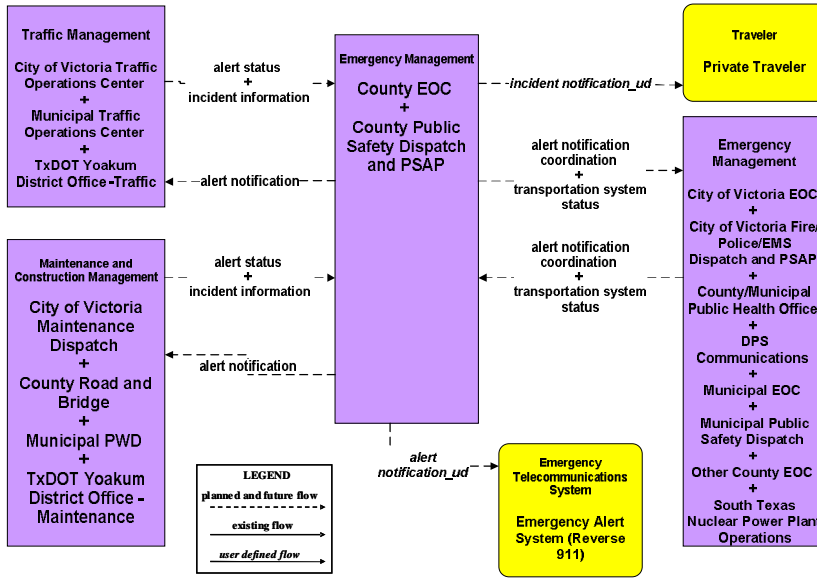
**Figure A65 – EM06 – Wide Area Alert:
Amber Alert (1 of 2)**



**Figure A66 – EM06 – Wide Area Alert:
Amber Alert (2 of 2)**



**Figure A67 – EM06 – Wide Area Alert:
County EOC – County Public Safety**



**Figure A68 – EM06 – Wide Area Alert:
City of Victoria EOC – City of Victoria Public Safety**

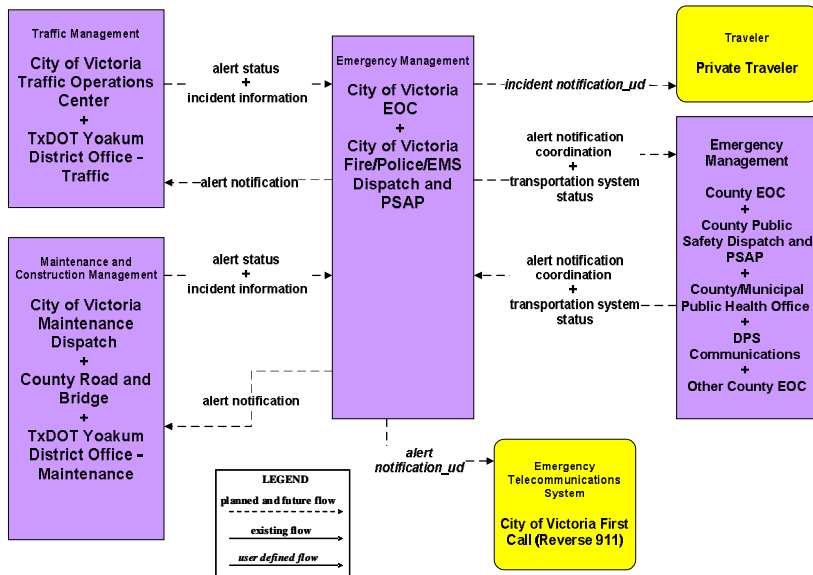


Figure A69 – EM08 – Disaster Response and Recovery: County EOC (1 of 2)

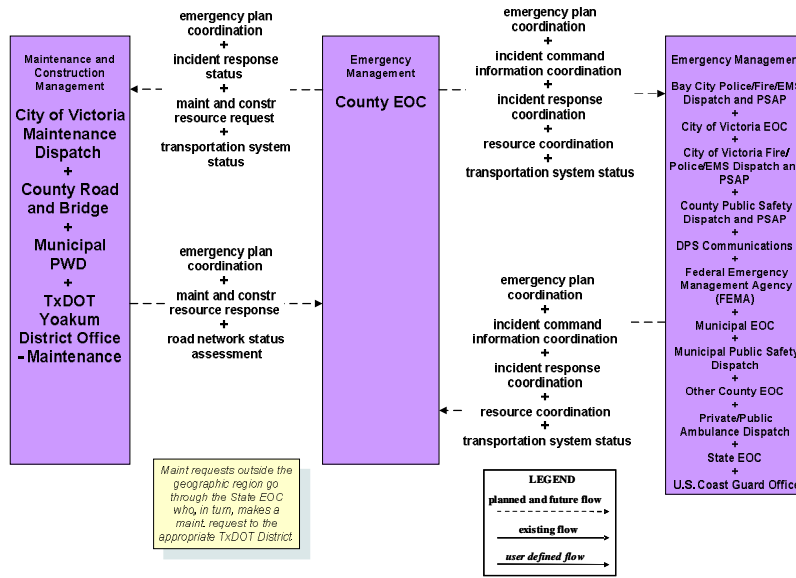
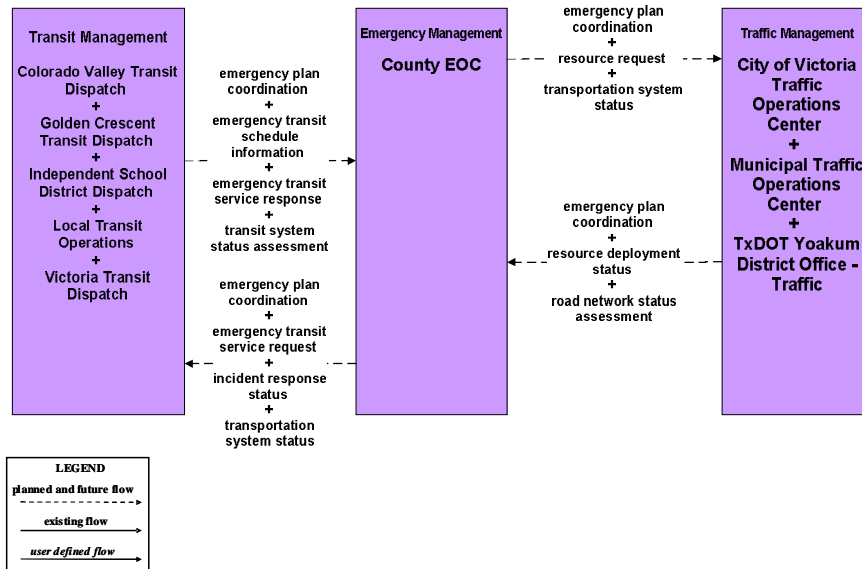
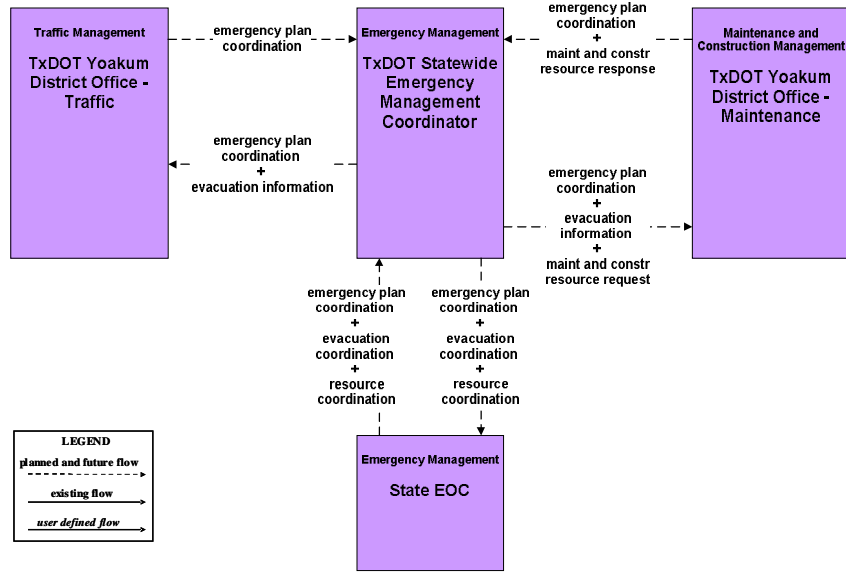


Figure A70 – EM08 – Disaster Response and Recovery: County EOC (2 of 2)



**Figure A71 – EM09 – Evacuation and Reentry Management:
State EOC – TxDOT Coordination**



**Figure A72 – EM09 – Evacuation and Reentry Management:
State EOC – Local Coordination**

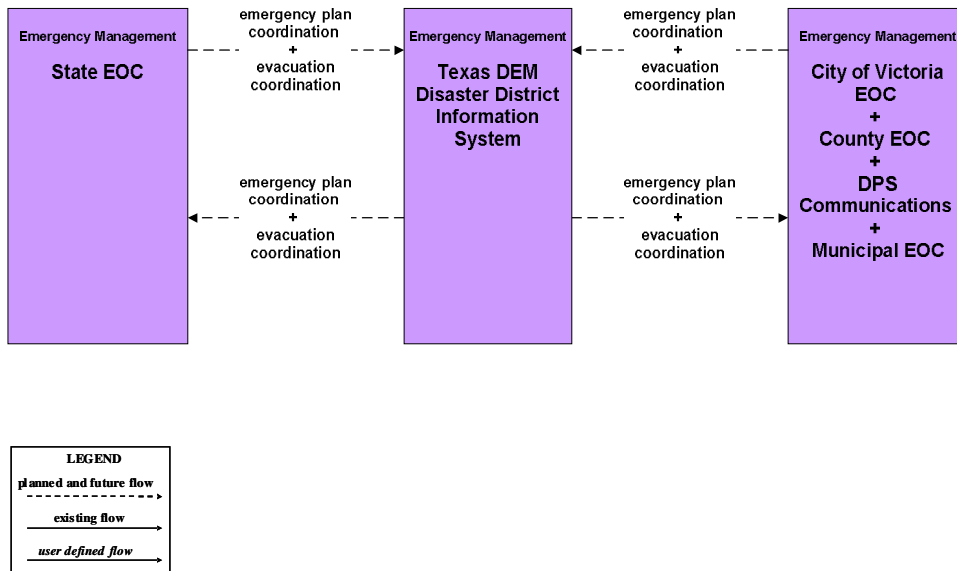


Figure A73 – EM09 – Evacuation and Reentry Management: County EOC

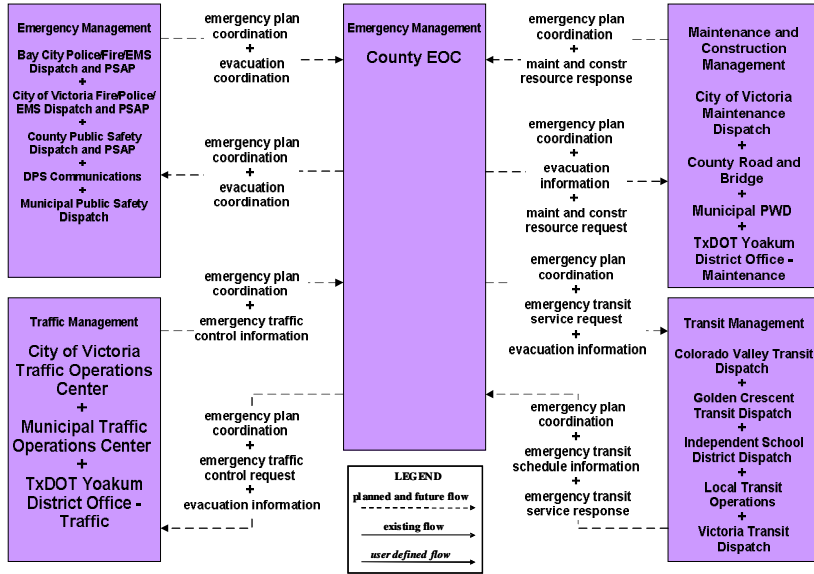


Figure A74 – EM09 – Evacuation and Reentry Management: City of Victoria EOC

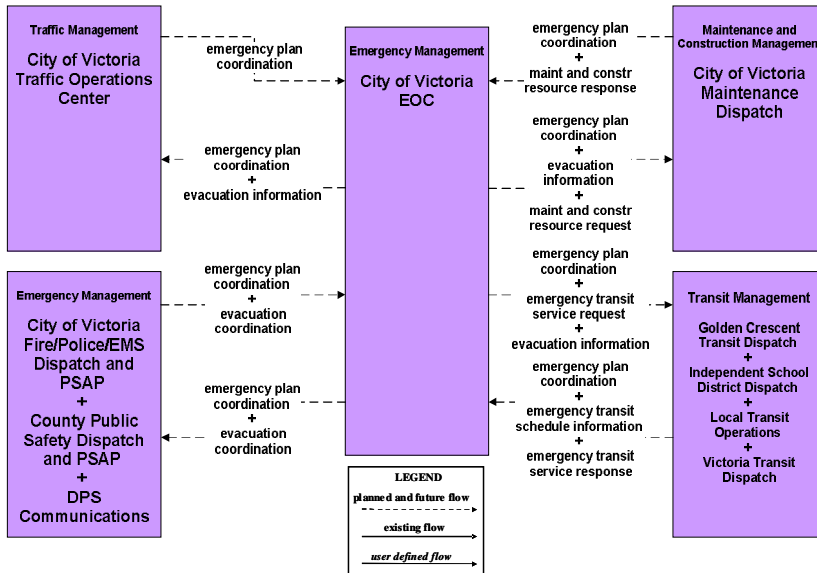


Figure A75 – EM09 – Evacuation and Reentry Management: Municipal EOC

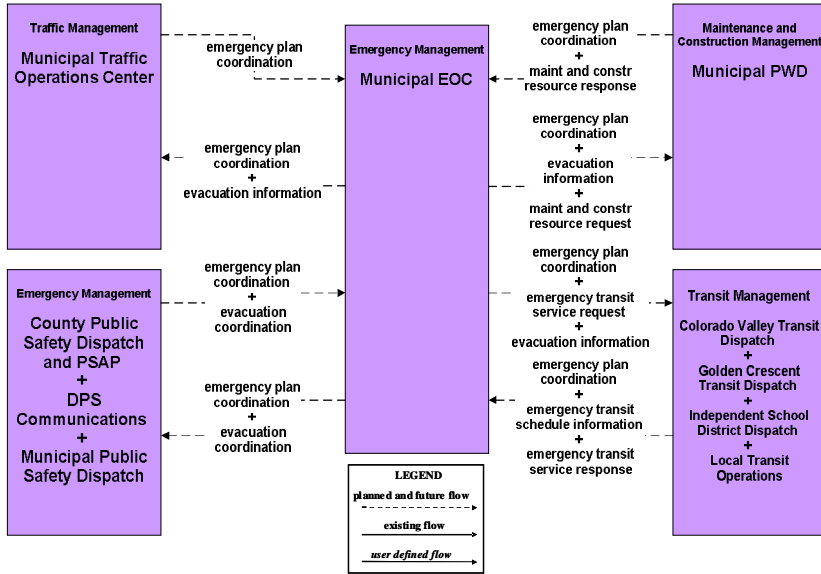


Figure A76 – EM10 – Disaster Traveler Information: TxDOT Yoakum District Public Information Office

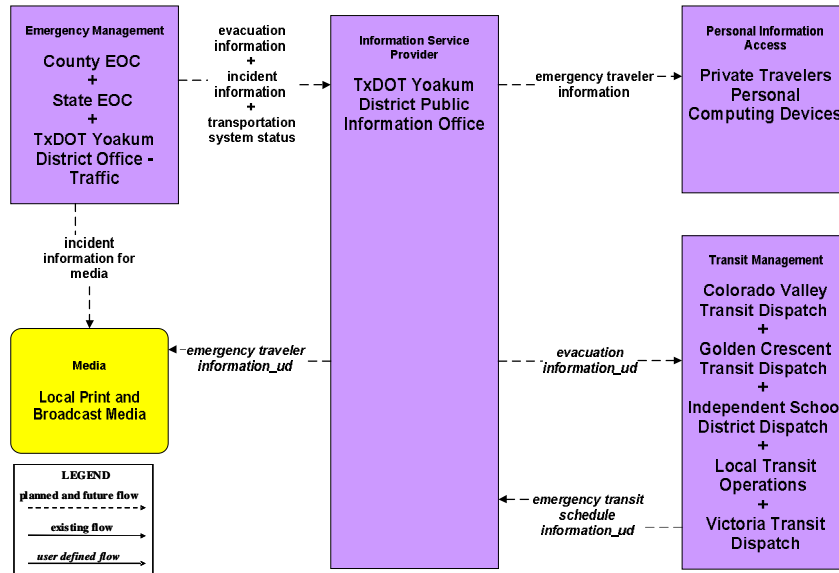


Figure A77 – EM10 – Disaster Traveler Information: County EOC Public Information Office

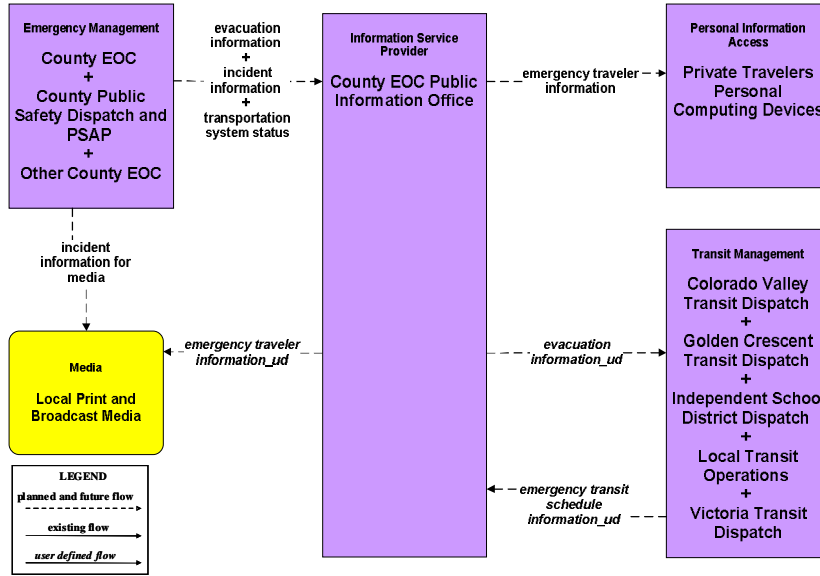


Figure A78 – EM10 – Disaster Traveler Information: City of Victoria Public Information Office

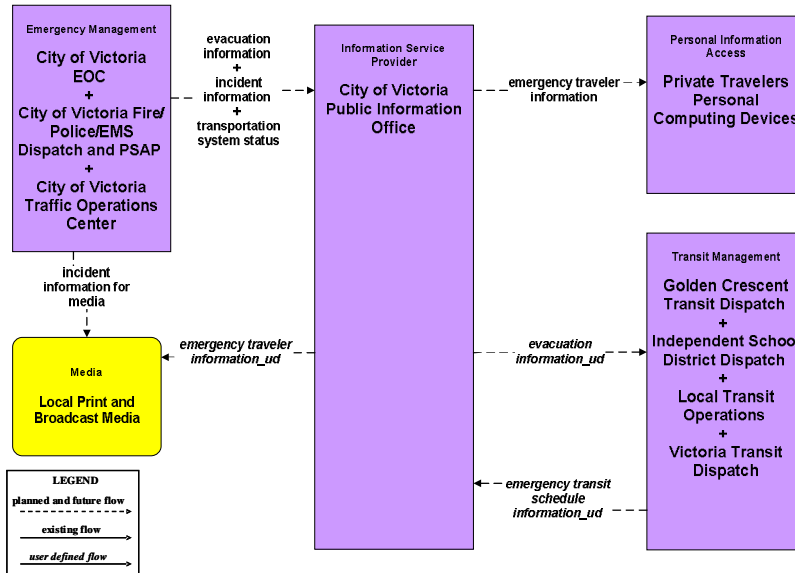


Figure A79 – EM10 – Disaster Traveler Information: Municipal Public Information Office

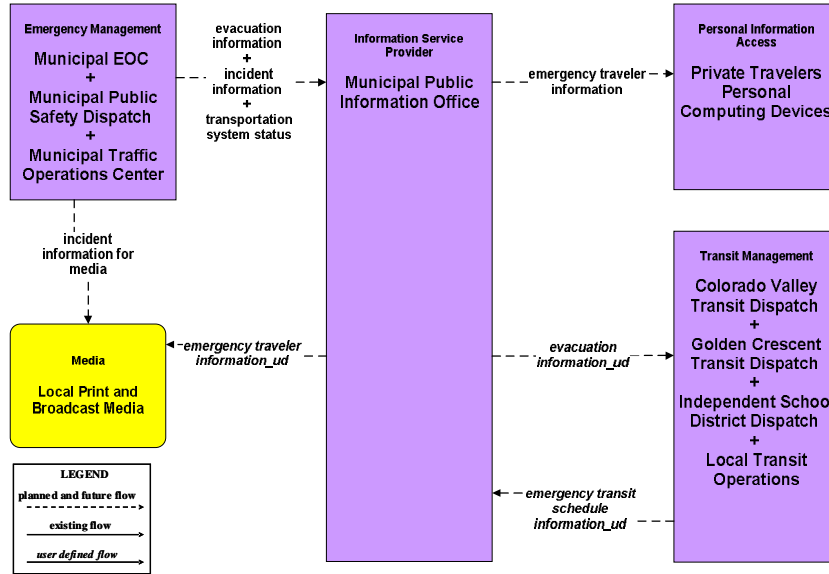


Figure A80 – MC01 – Maintenance and Construction Vehicle and Equipment Tracking: TxDOT/County Road and Bridge

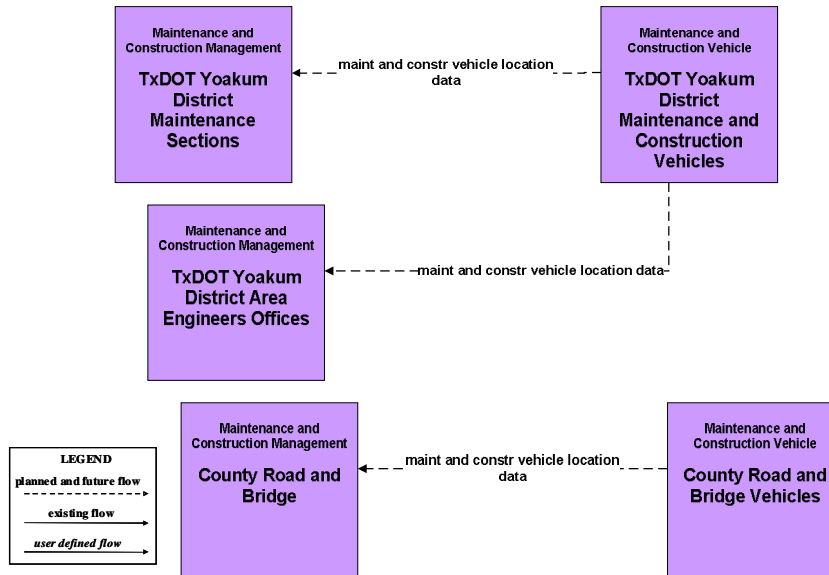


Figure A81 – MC02 – Maintenance and Construction Vehicle Maintenance: TxDOT Yoakum Maintenance Sections

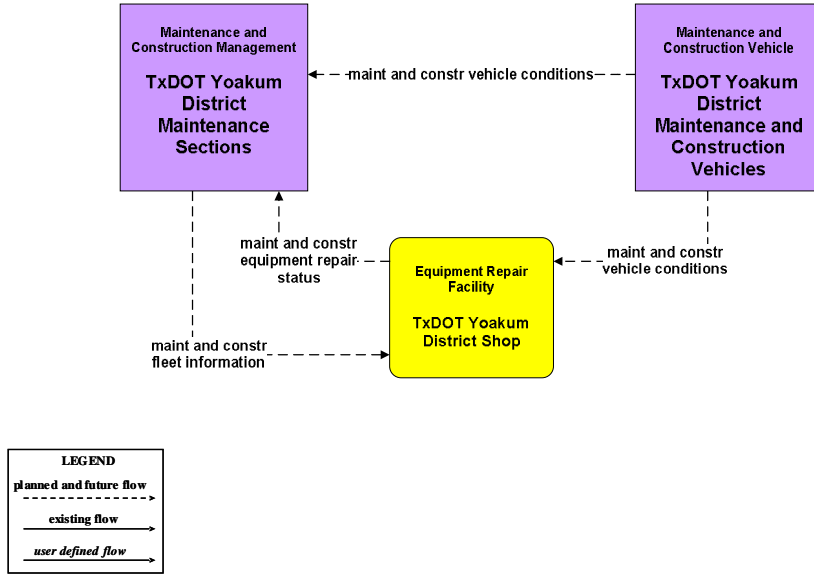


Figure A82 – MC02 – Maintenance and Construction Vehicle Maintenance: City of Victoria Maintenance

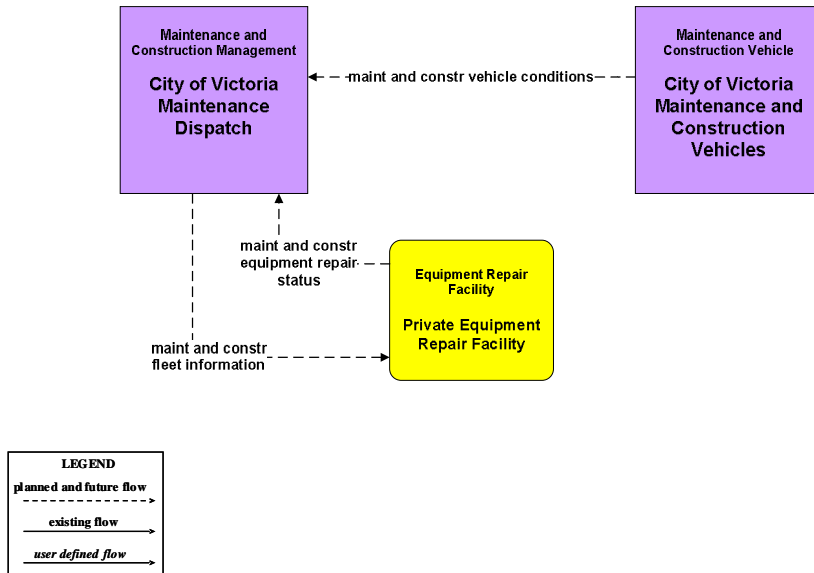


Figure A83 – MC03 – Road Weather Data Collection: TxDOT

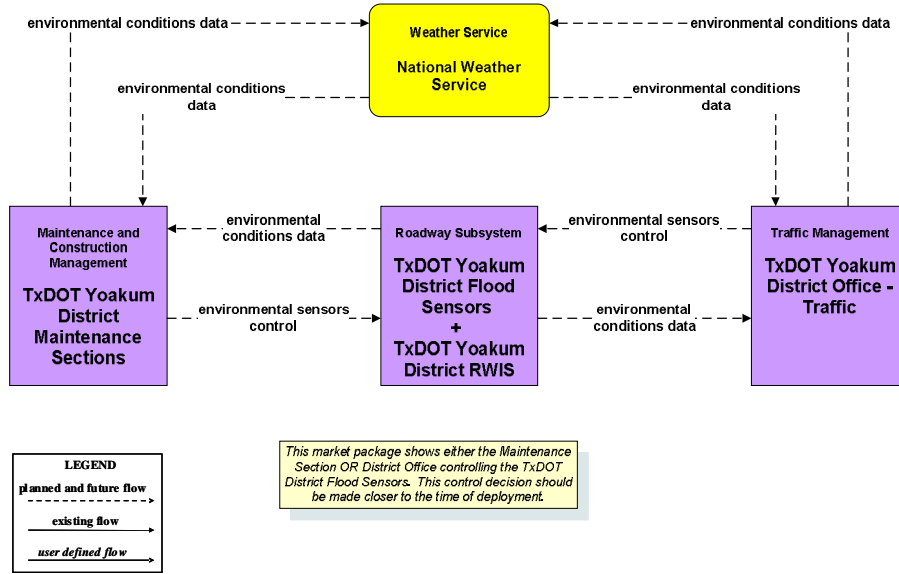


Figure A84 – MC03 – Road Weather Data Collection: City of Victoria

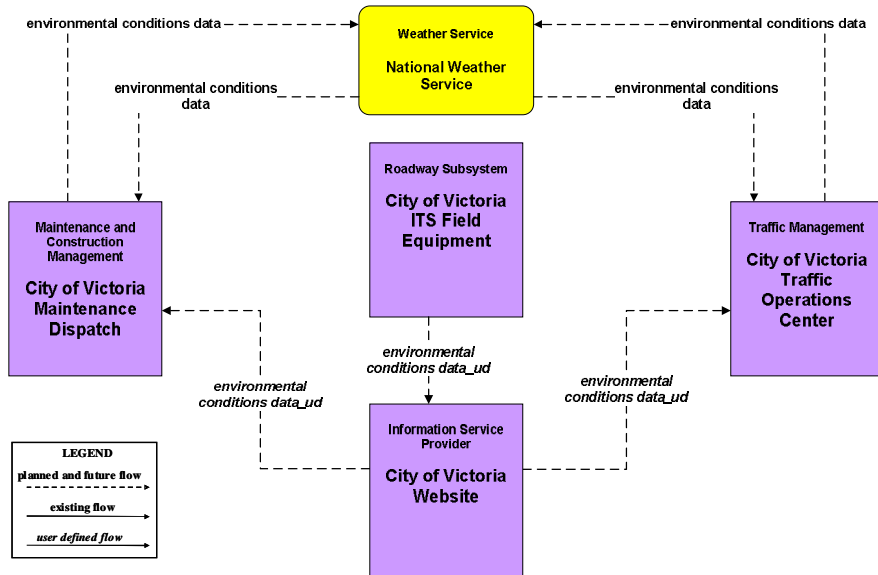


Figure A85 – MC04 – Weather Information Processing and Distribution: TxDOT (1 of 2)

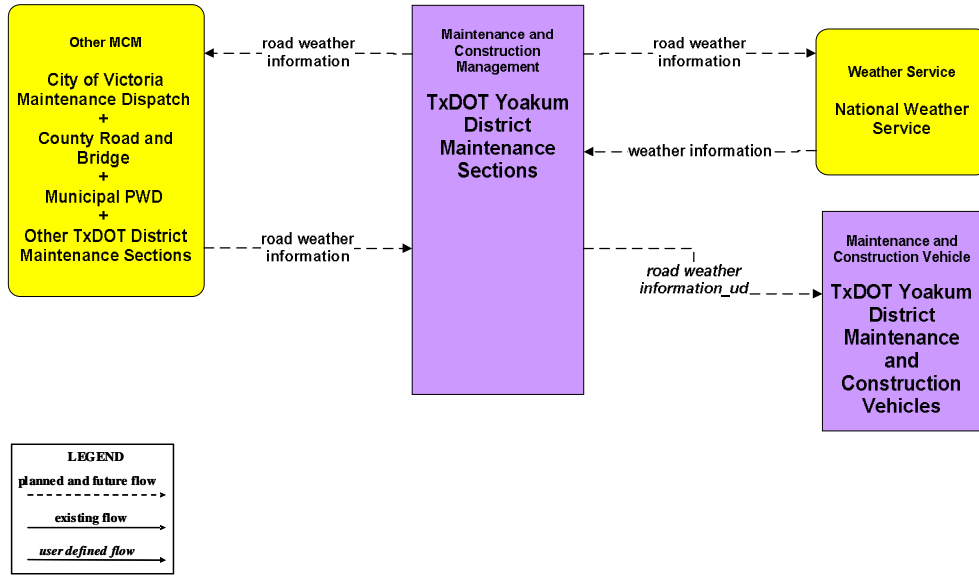


Figure A86 – MC04 – Weather Information Processing and Distribution: TxDOT (2 of 2)

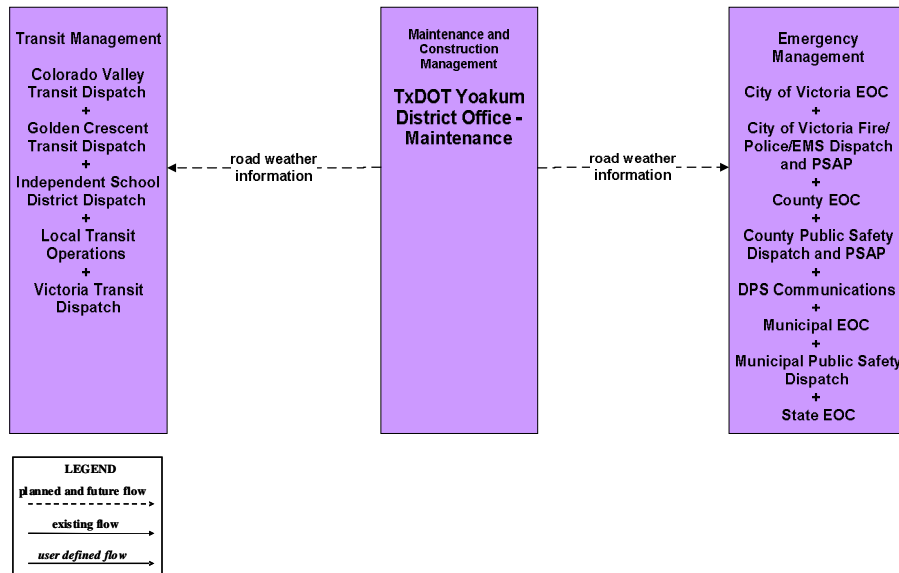


Figure A87 – MC04 – Weather Information Processing and Distribution: City of Victoria (1 of 2)

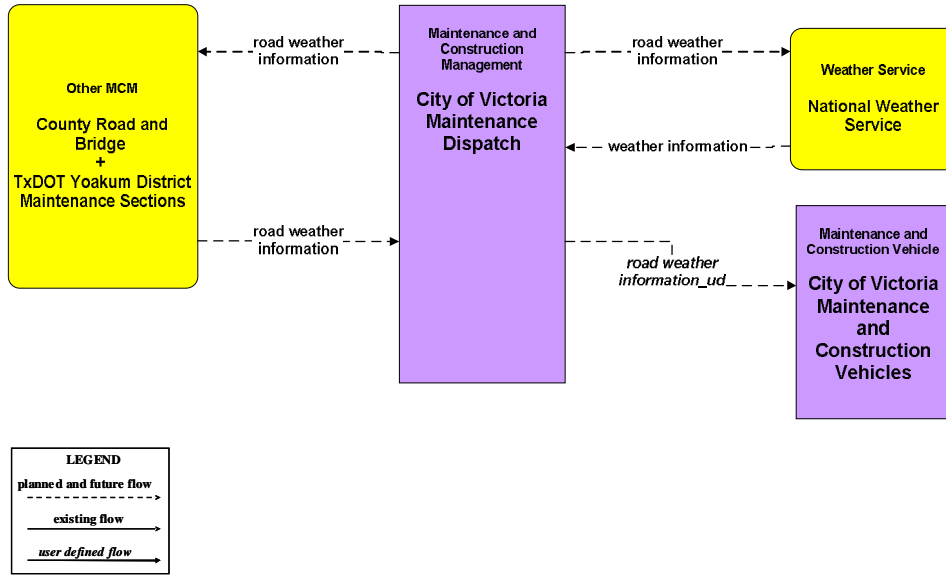
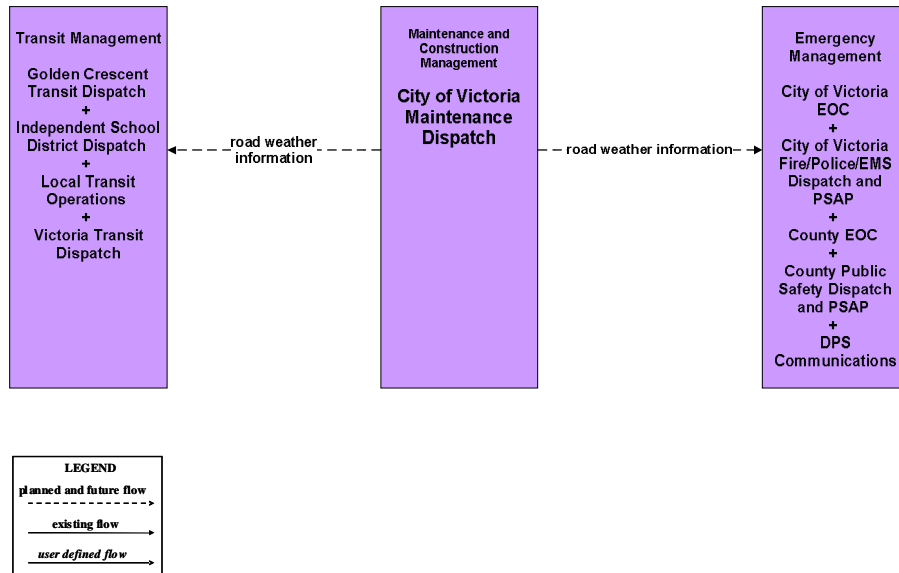
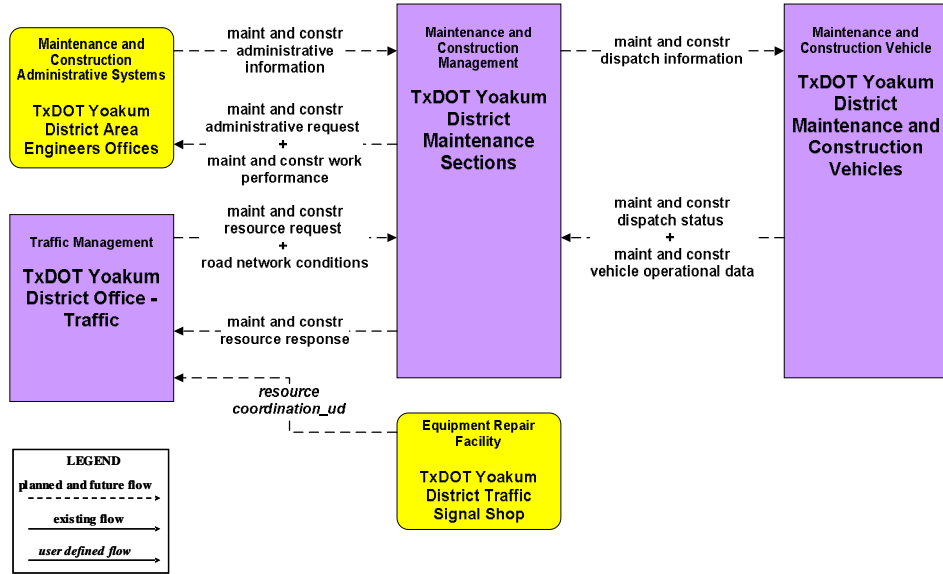


Figure A88 – MC04 – Weather Information Processing and Distribution: City of Victoria (2 of 2)



**Figure A89 – MC07 – Roadway Maintenance and Construction:
TxDOT Yoakum District Maintenance Sections (1 of 2)**



**Figure A90 – MC07 – Roadway Maintenance and Construction:
TxDOT Yoakum District Maintenance Sections (2 of 2)**

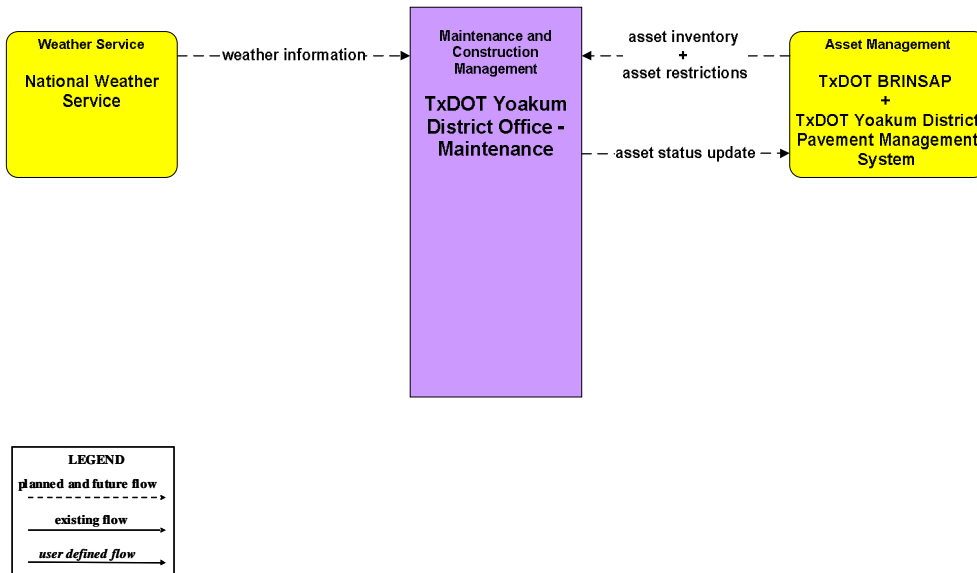


Figure A91 – MC07 – Roadway Maintenance and Construction: City of Victoria Maintenance

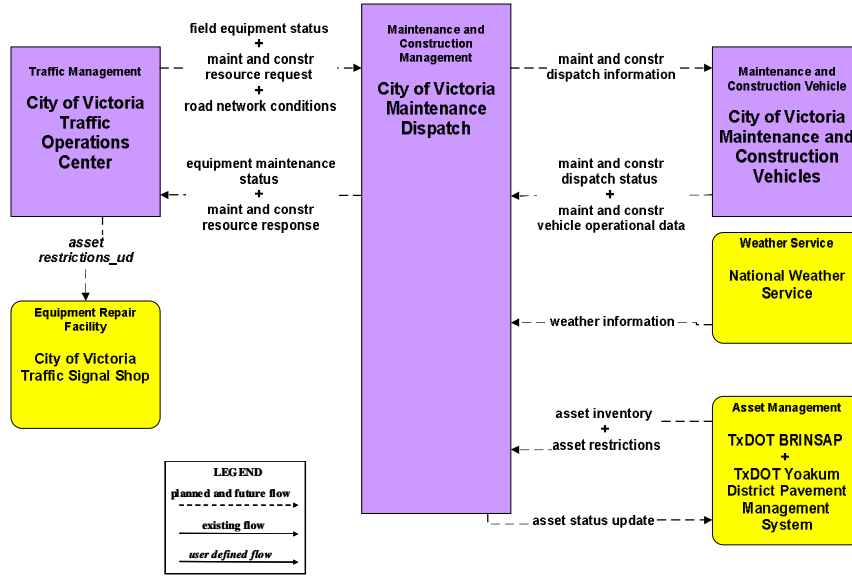


Figure A92 – MC07 – Roadway Maintenance and Construction: Municipal Public Works Department

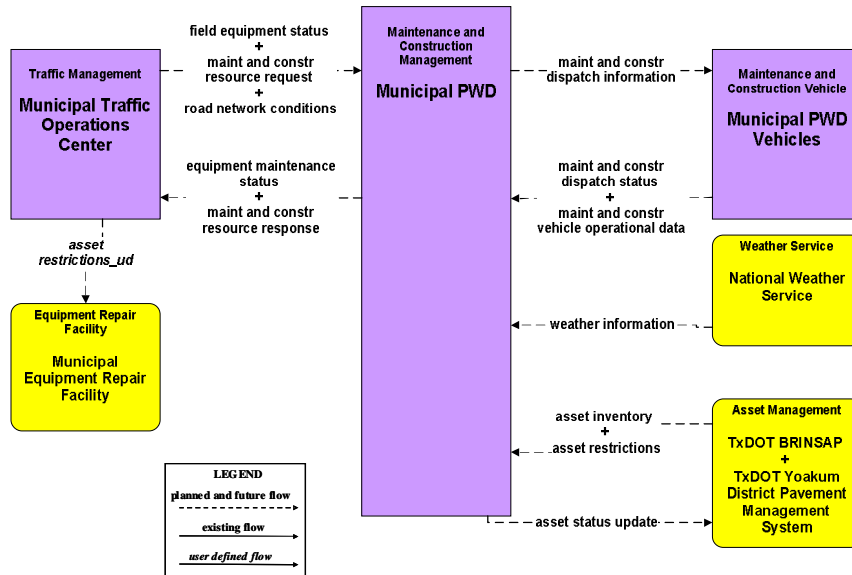


Figure A93 – MC08 – Work Zone Management: TxDOT Yoakum District Maintenance Sections

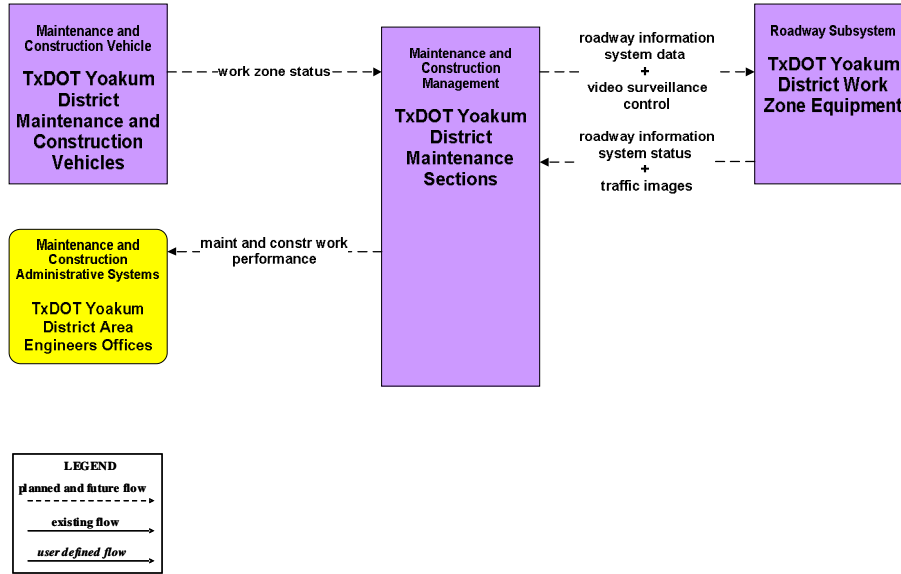


Figure A94 – MC08 – Work Zone Management: TxDOT Work Zone Information Dissemination (1 of 2)

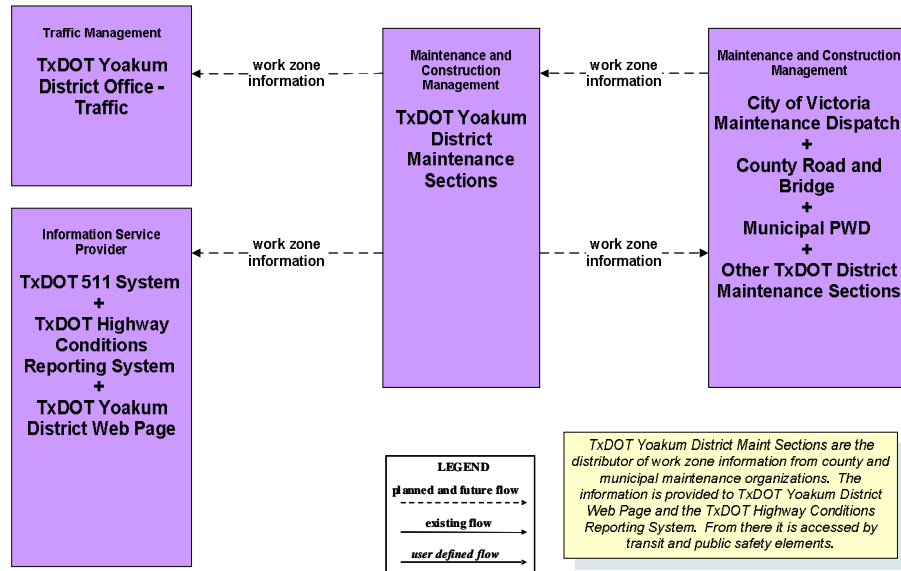


Figure A95 – MC08 – Work Zone Management: Work Zone Information Dissemination (2 of 2)

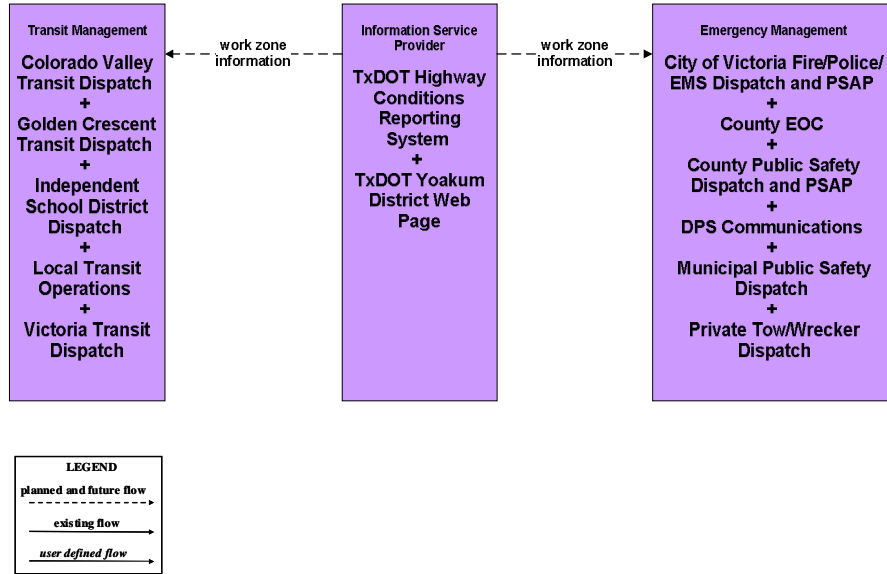


Figure A96 – MC08 – Work Zone Management: County Road and Bridge

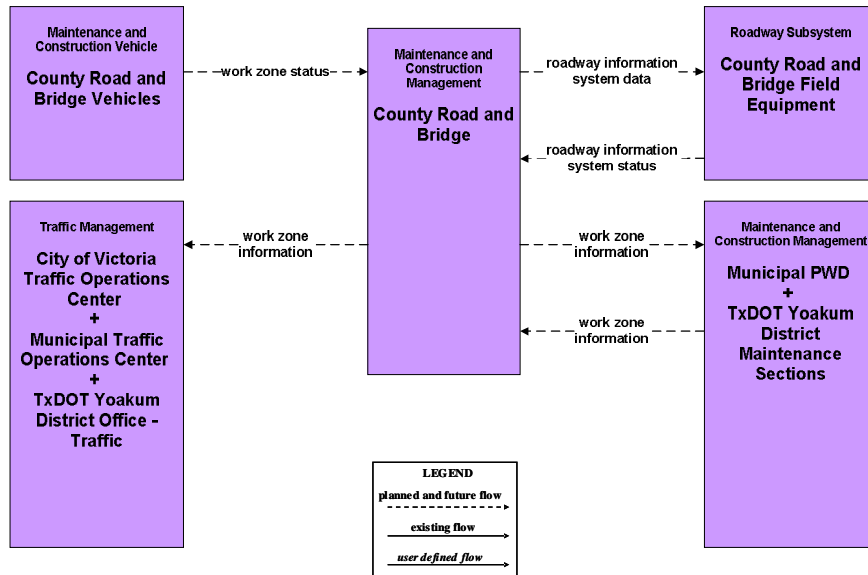


Figure A97 – MC08 – Work Zone Management: City of Victoria Maintenance

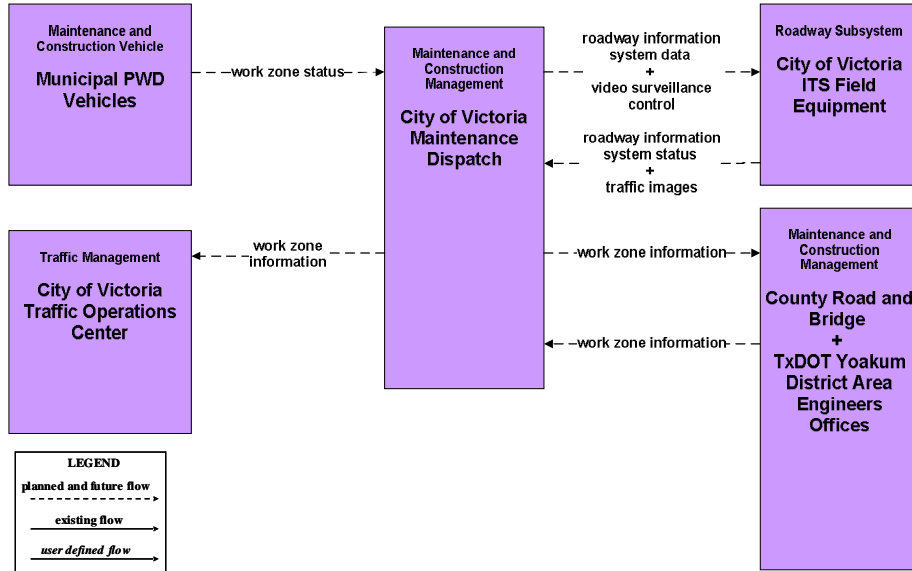
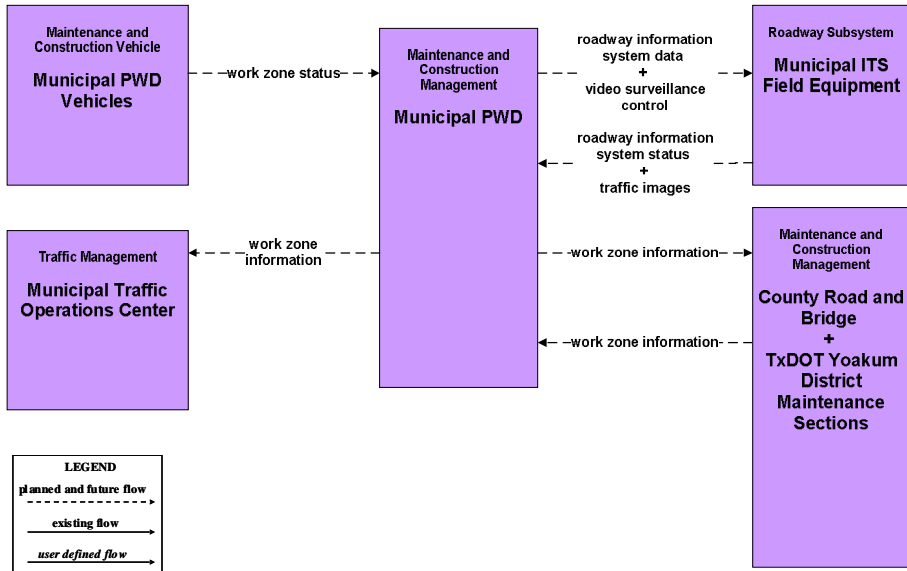
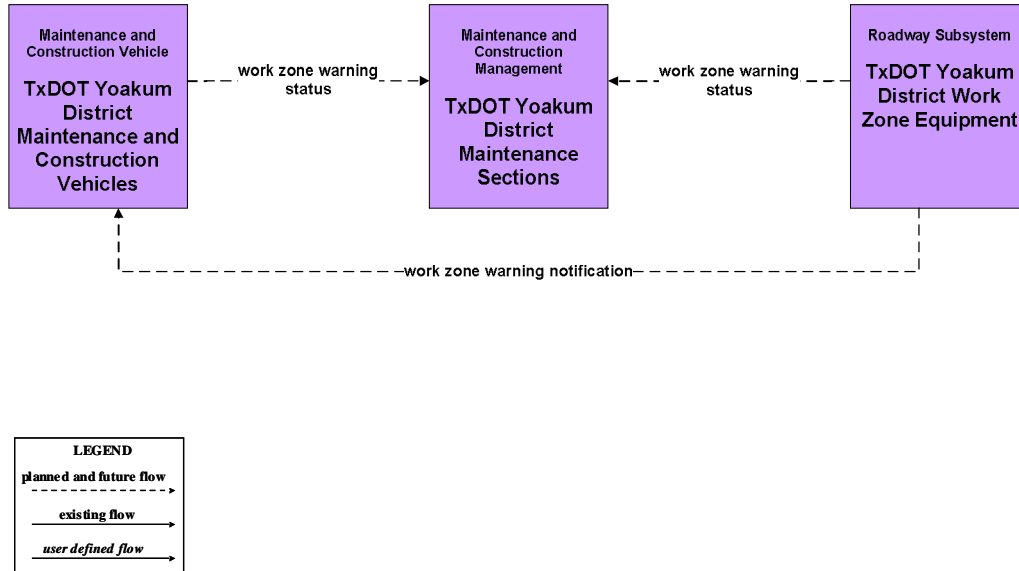


Figure A98 – MC08 – Work Zone Management: Municipal Public Works



**Figure A99 – MC09 – Work Zone Safety Monitoring:
TxDOT Yoakum District Maintenance Sections**



**Figure A100 – MC09 – Work Zone Safety Monitoring:
City of Victoria Maintenance**

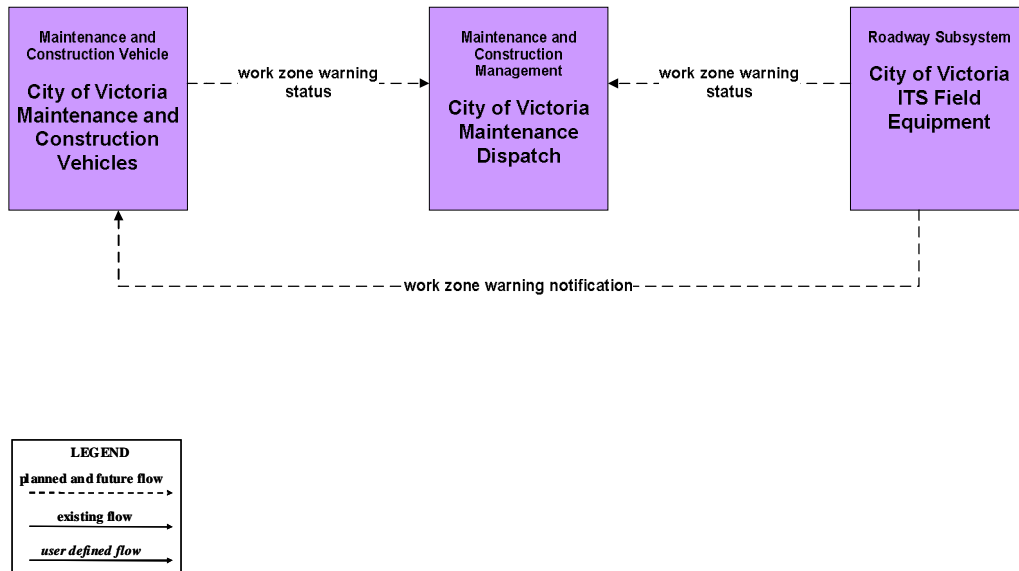


Figure A101 – MC10 – Maintenance and Construction Activity Coordination: Activity Coordination – TxDOT (1 of 3)

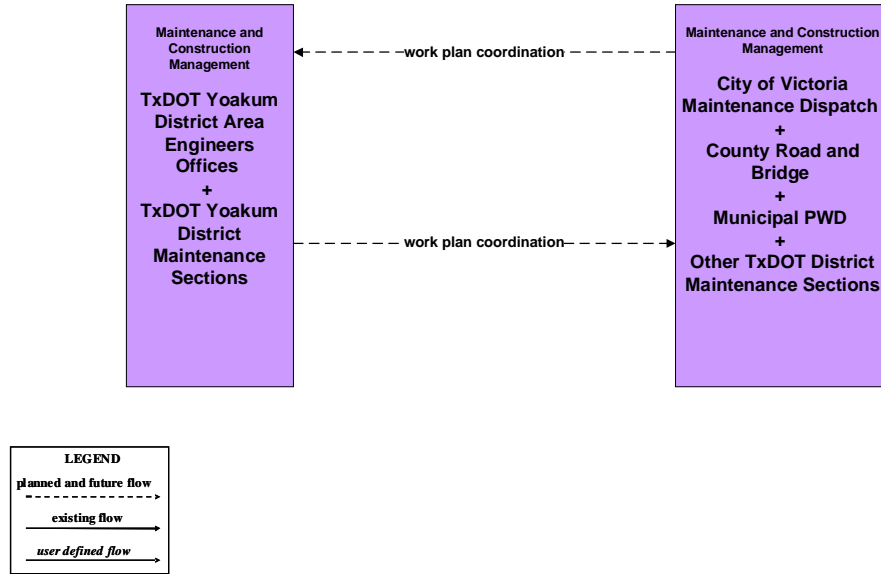


Figure A102 – MC10 – Maintenance and Construction Activity Coordination: Activity Coordination – TxDOT (2 of 3)

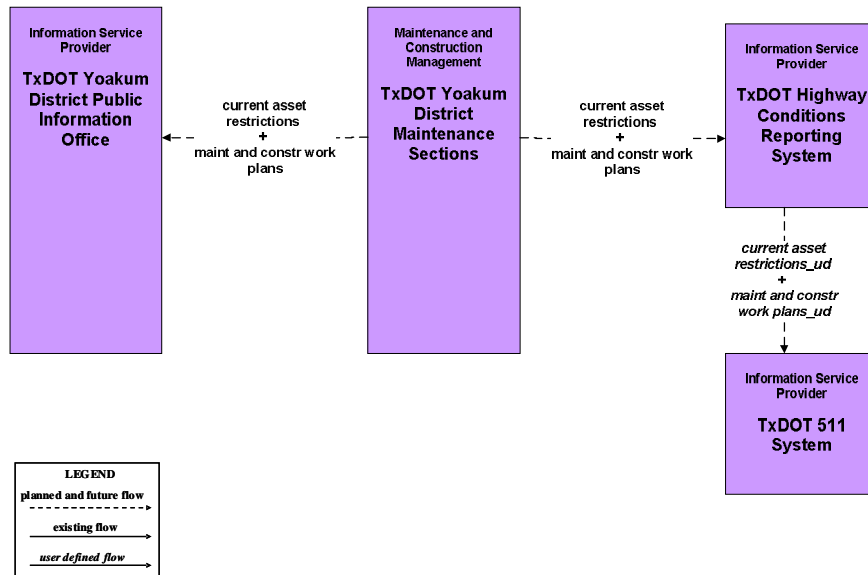


Figure A103 – MC10 – Maintenance and Construction Activity Coordination: Activity Coordination – TxDOT (3 of 3)

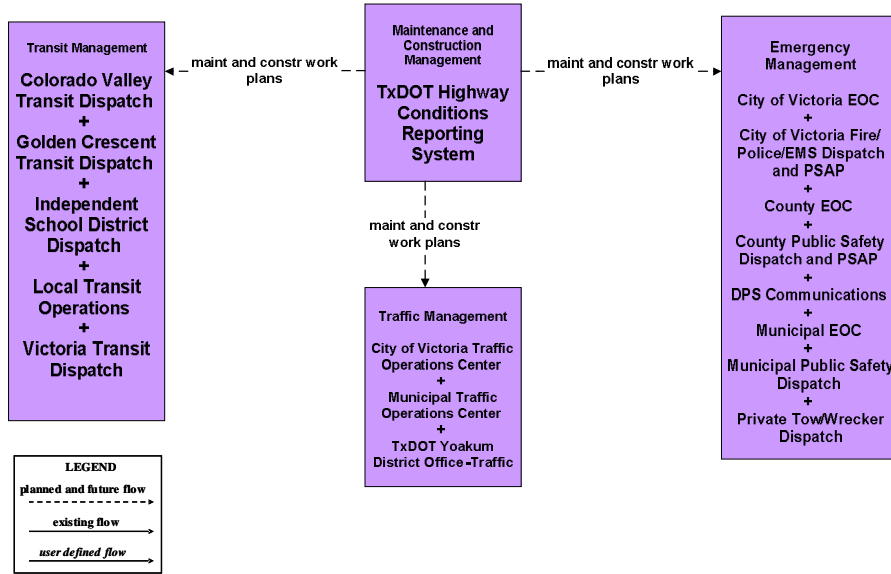


Figure A104 – MC10 – Maintenance and Construction Activity Coordination: City of Victoria Public Works (1 of 2)

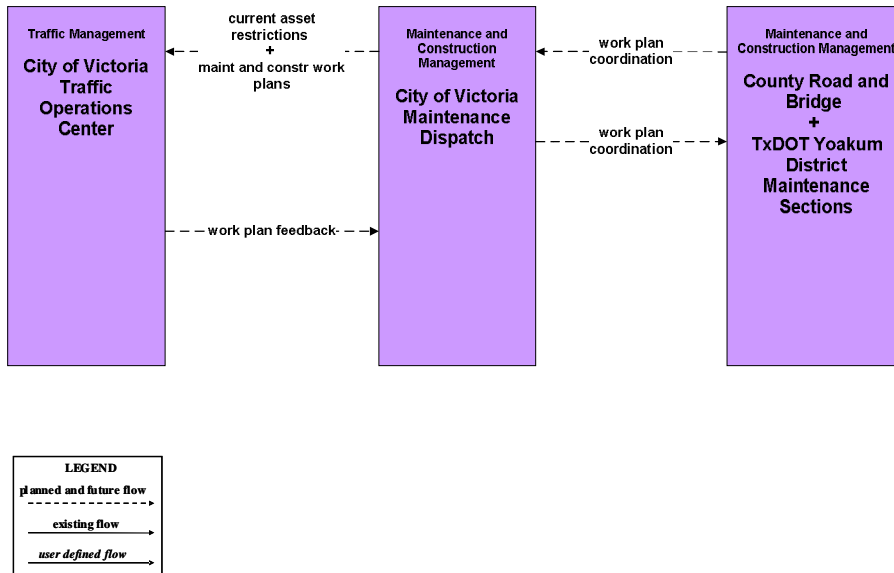


Figure A105 – MC10 – Maintenance and Construction Activity Coordination: City of Victoria Public Works (2 of 2)

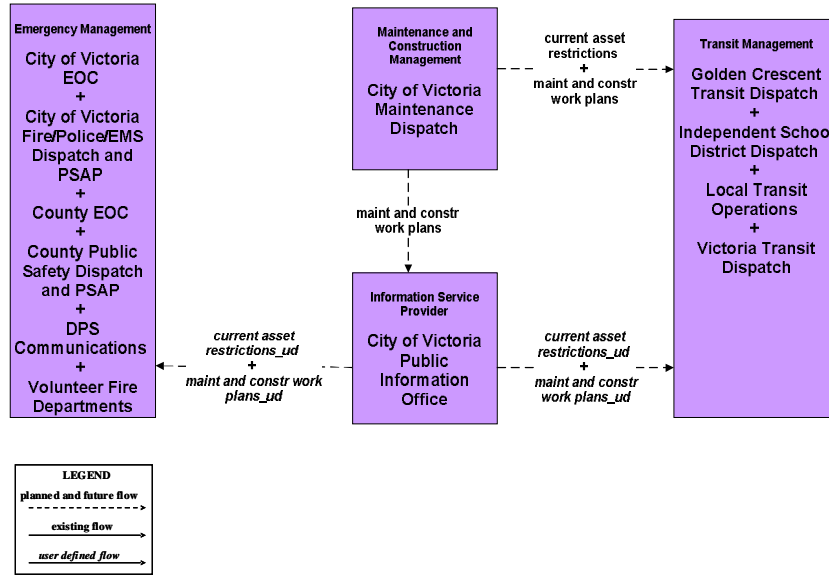


Figure A106 – MC10 – Maintenance and Construction Activity Coordination: Municipal Public Works Department (1 of 2)

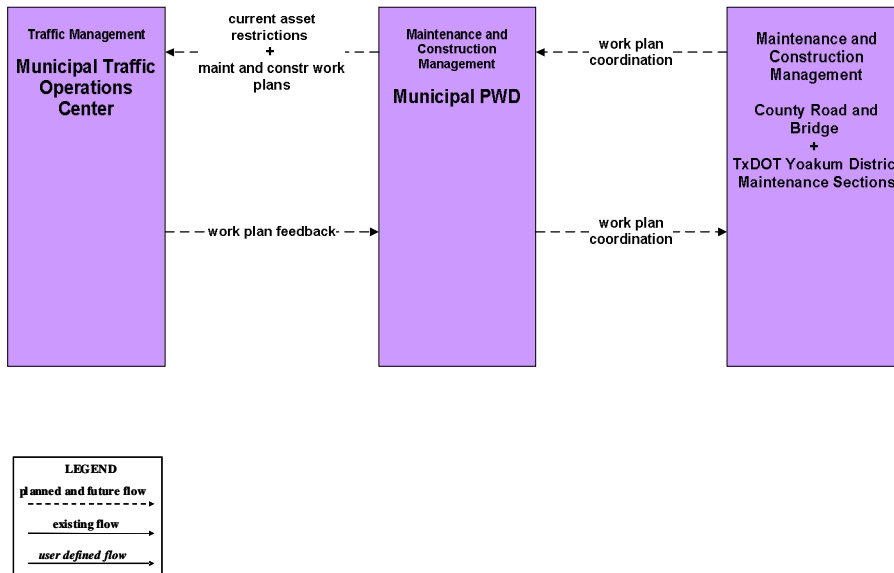


Figure A107 – MC10 – Maintenance and Construction Activity Coordination: Municipal Public Works Department (2 of 2)

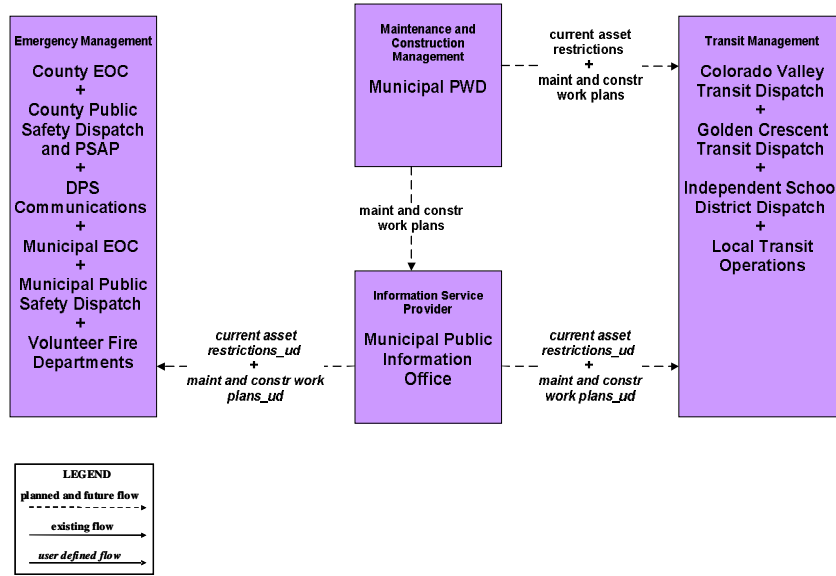
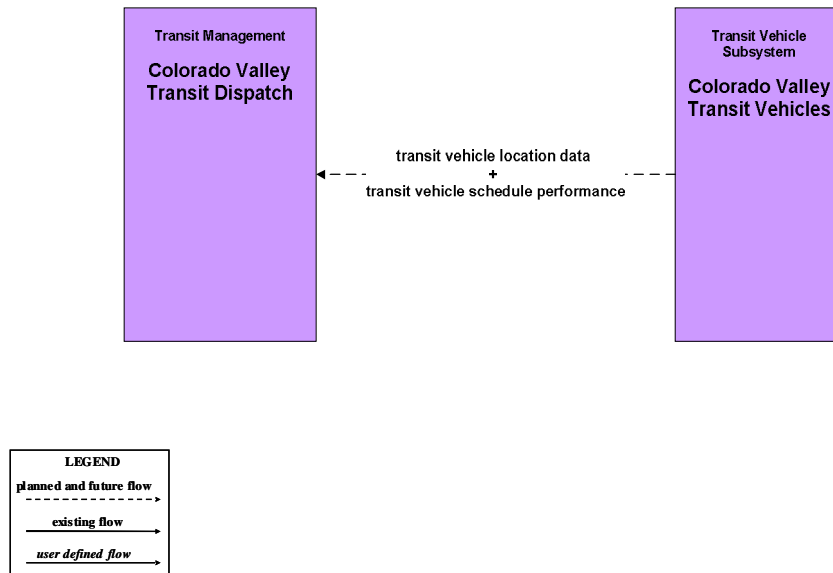
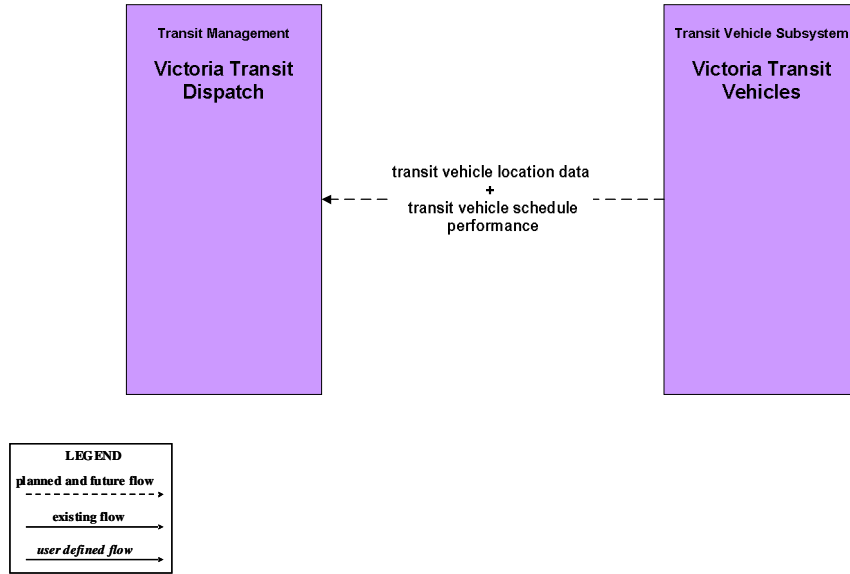


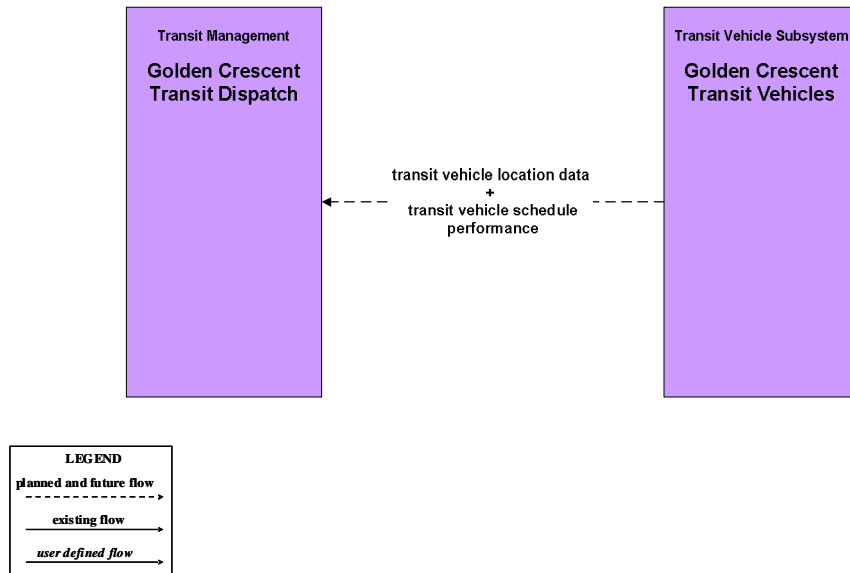
Figure A108 – APTS1 – Transit Vehicle Tracking: Colorado Valley Transit



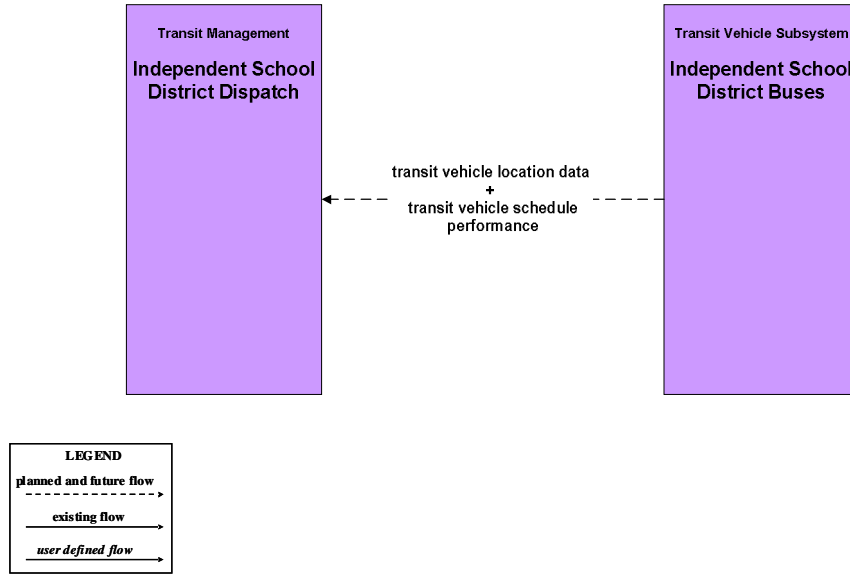
**Figure A109 – APTS1 – Transit Vehicle Tracking:
Victoria Transit**



**Figure A110 – APTS1 – Transit Vehicle Tracking:
Golden Crescent**



**Figure A111 – APTS1 – Transit Vehicle Tracking:
Independent School District**



**Figure A112 – APTS2 – Transit Fixed-Route Operations:
Colorado Valley Transit**

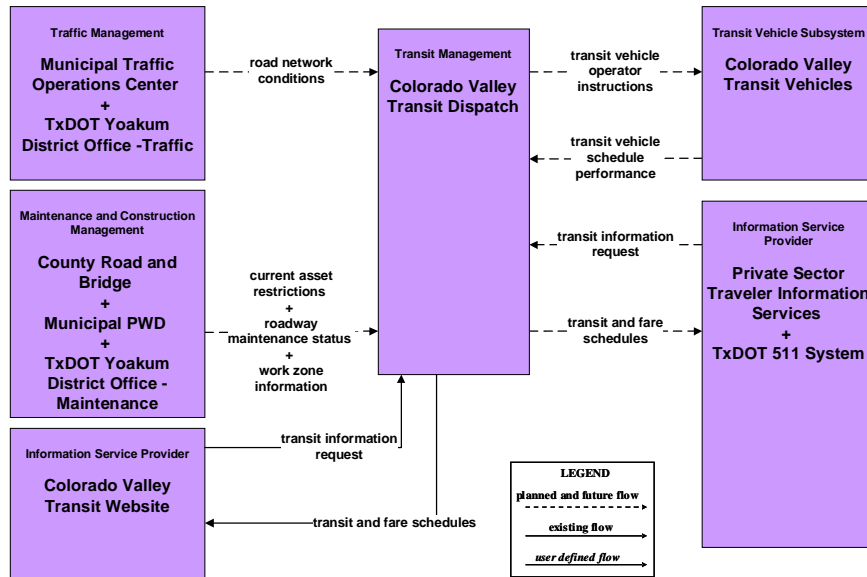


Figure A113 – APTS2 – Transit Fixed-Route Operations: Victoria Transit

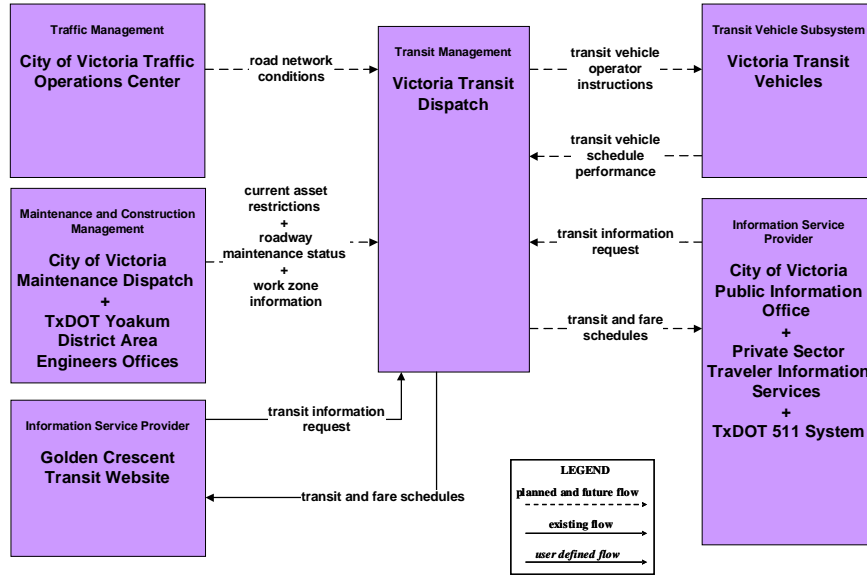


Figure A114 – APTS2 – Transit Fixed-Route Operations: Independent School Districts

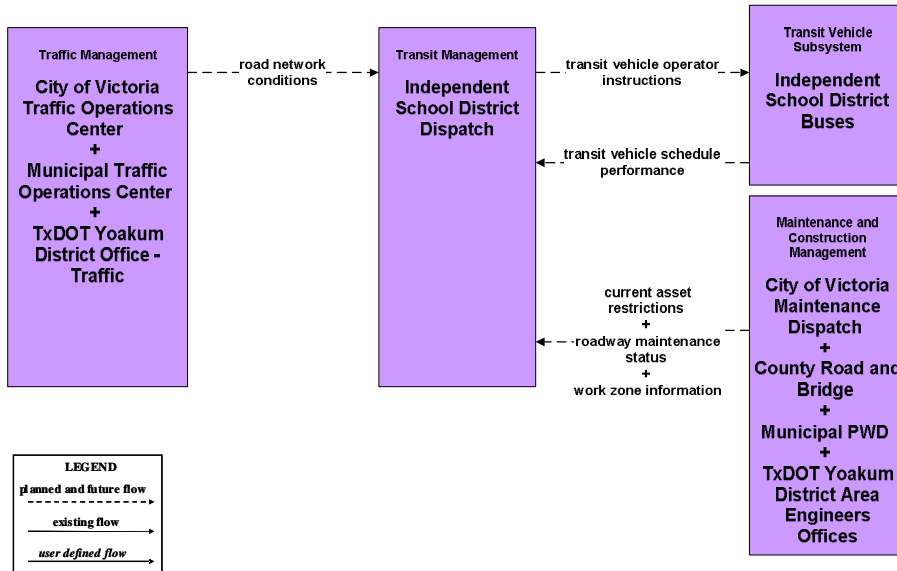


Figure A115 – APTS3 – Demand Response Transit Operations: Colorado Valley Transit

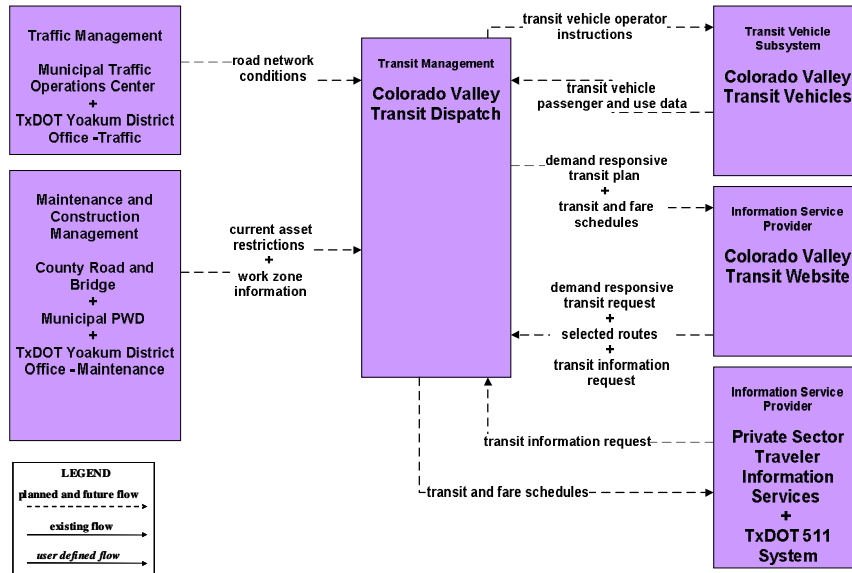


Figure A116 – APTS3 – Demand Response Transit Operations: Golden Crescent Transit

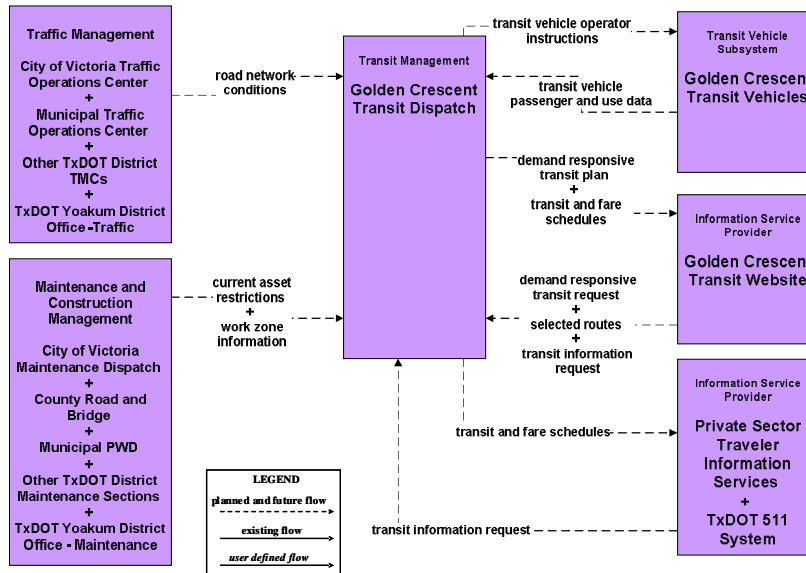


Figure A117 – APTS3 – Demand Response: Victoria Transit

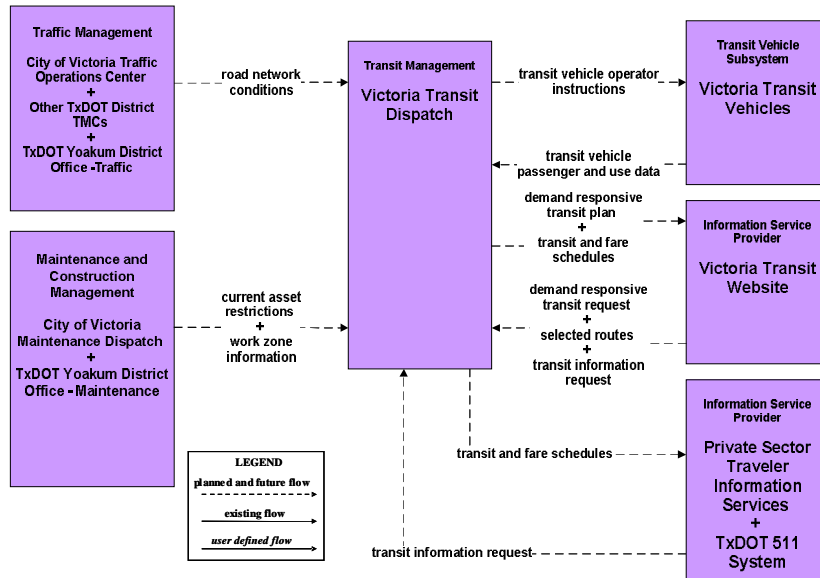


Figure A118 – APTS4 – Transit Passenger and Fare Management: Colorado Valley Transit

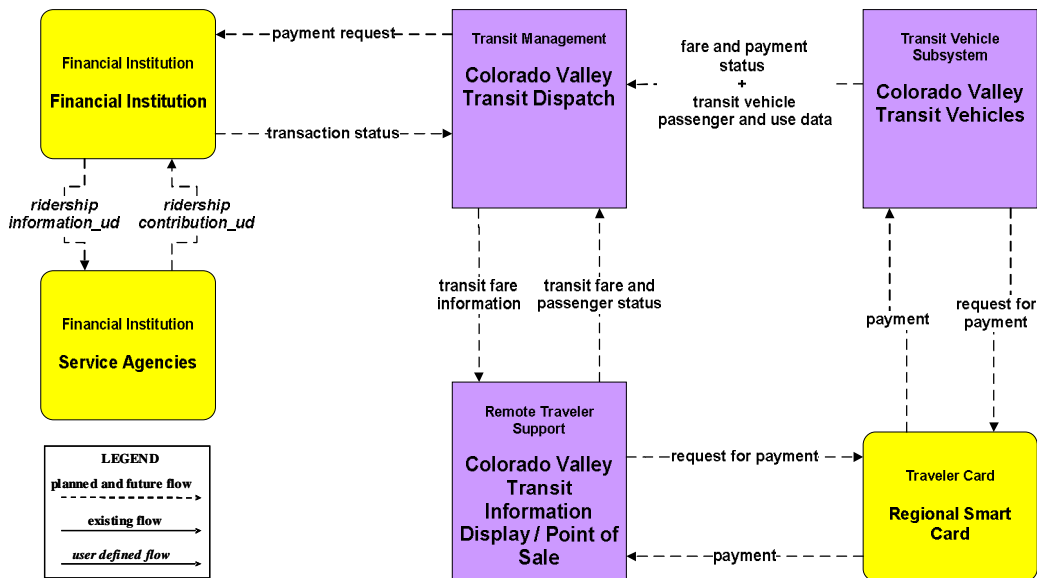


Figure A119 – APTS4 – Transit Passenger and Fare Management: Golden Crescent Transit

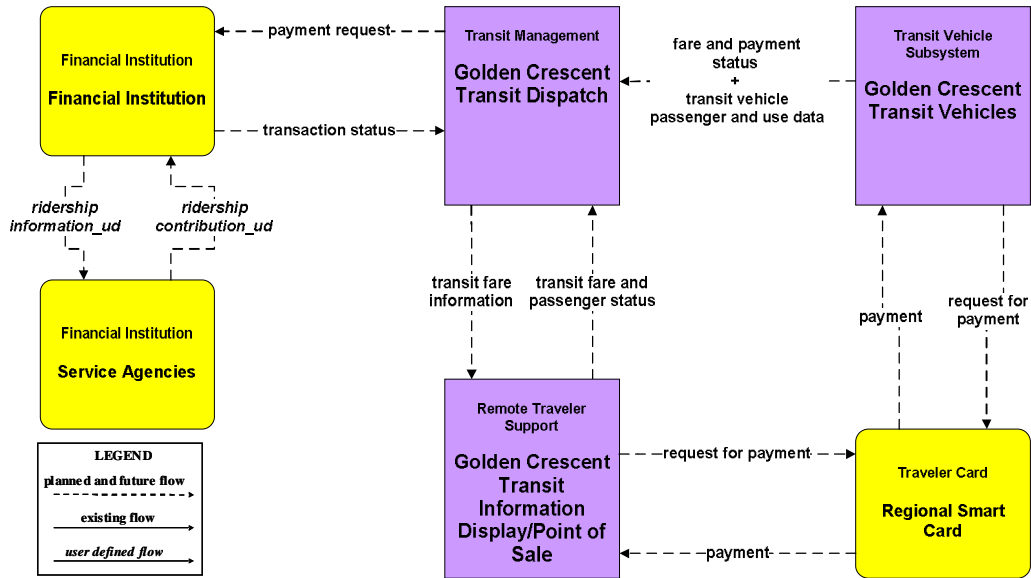


Figure A120 – APTS4 – Transit Passenger and Fare Management: Victoria Transit

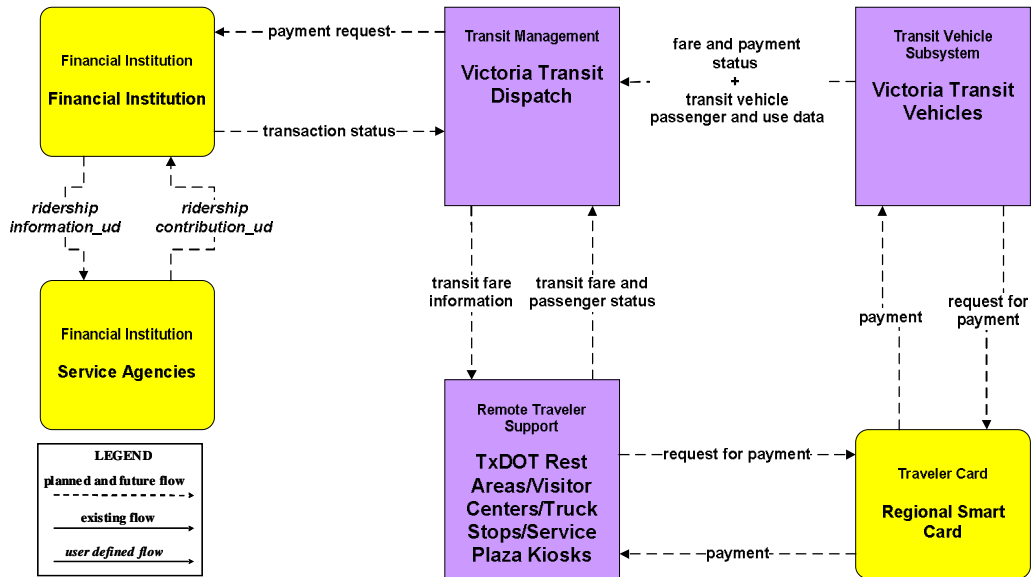


Figure A121 – APTS5 – Transit Security: Colorado Valley Transit

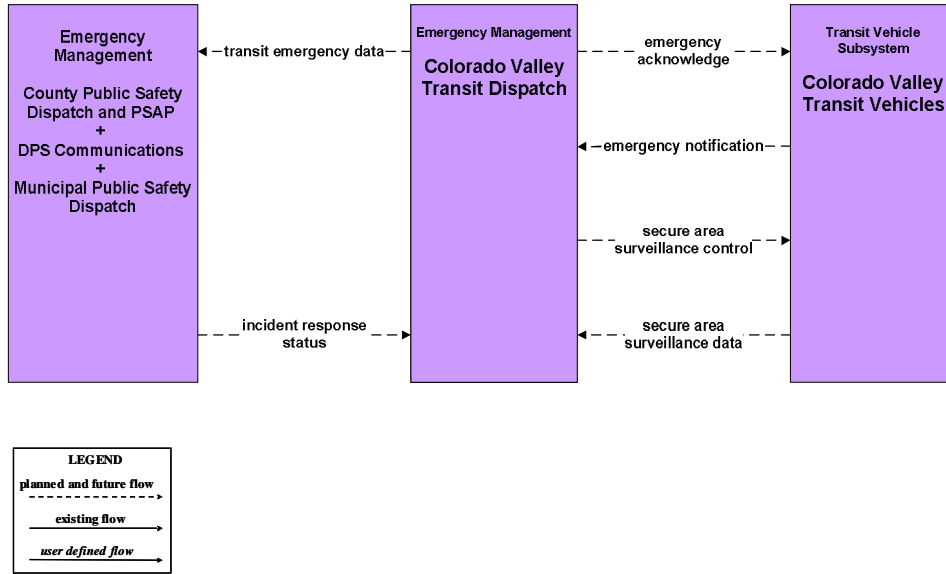


Figure A122 – APTS5 – Transit Security: Golden Crescent Transit

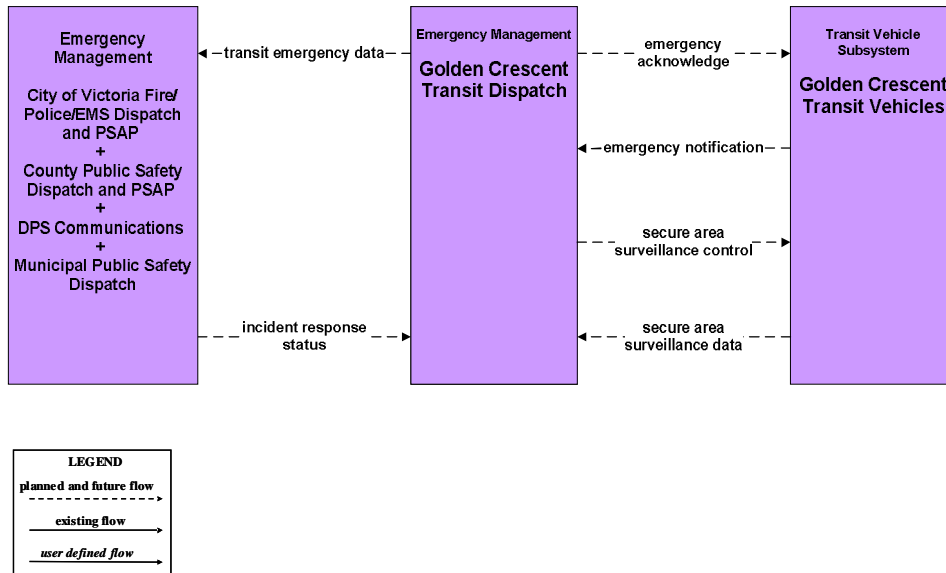


Figure A123 – APTS5 – Transit Security: Victoria Transit

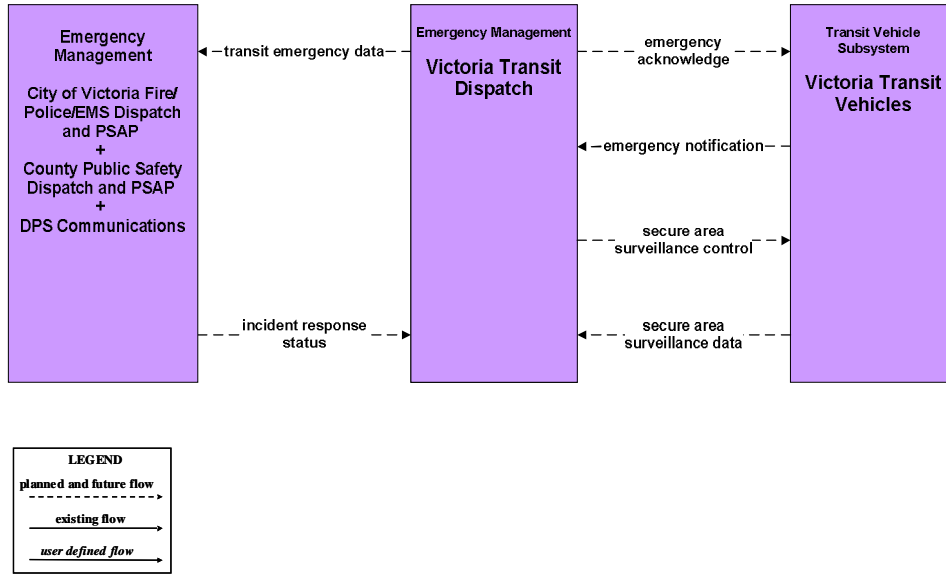
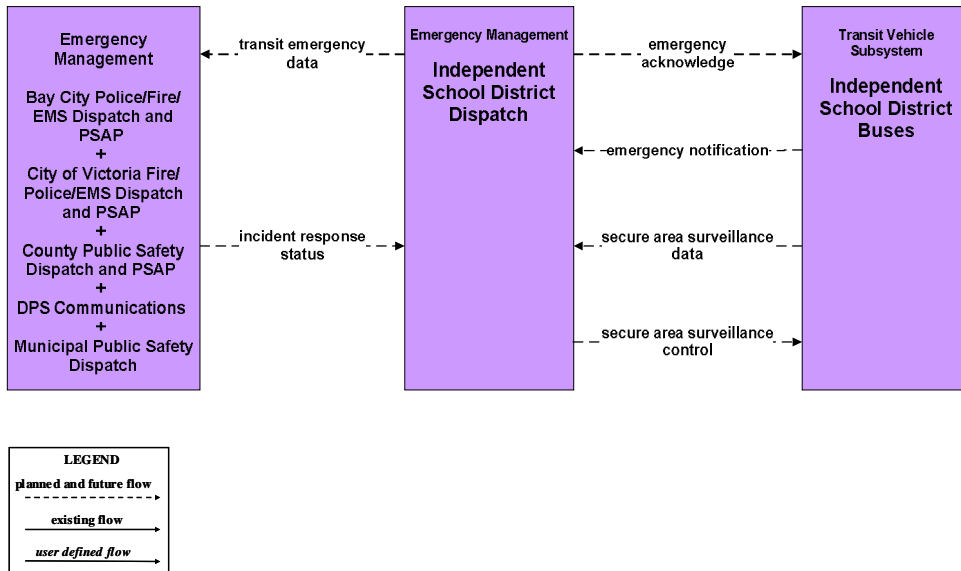
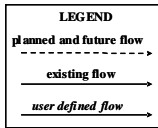
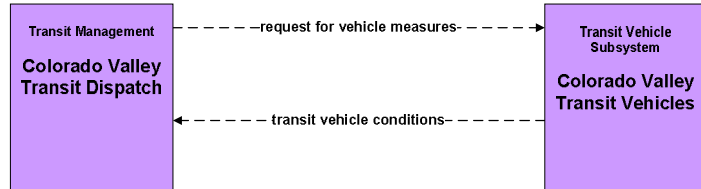


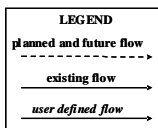
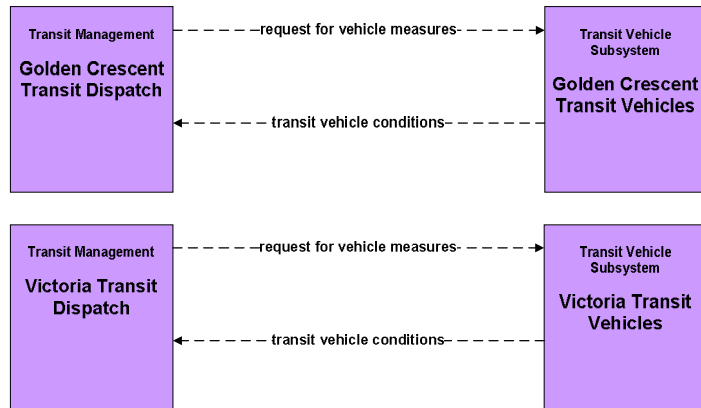
Figure A124 – APTS5 – Transit Security: Independent School Districts



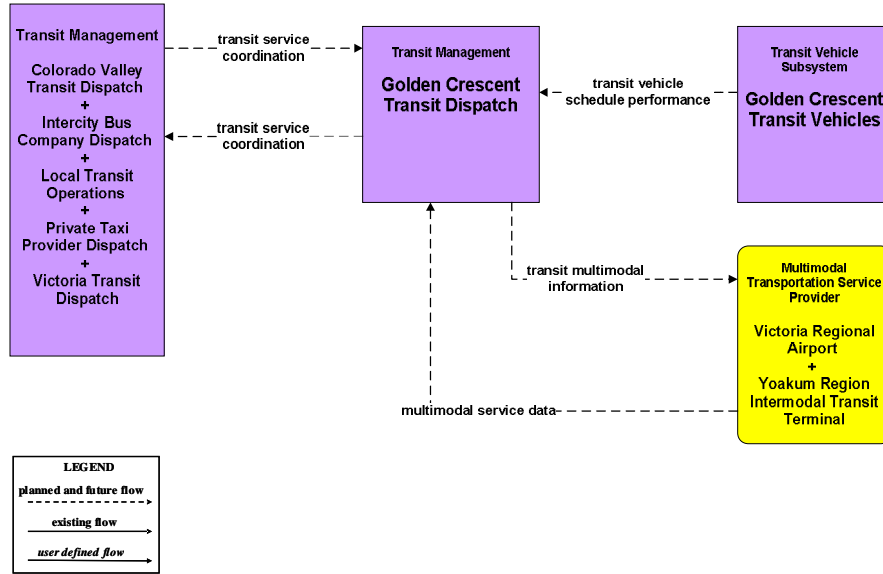
**Figure A125 – APTS6 – Transit Maintenance:
Colorado Valley Transit**



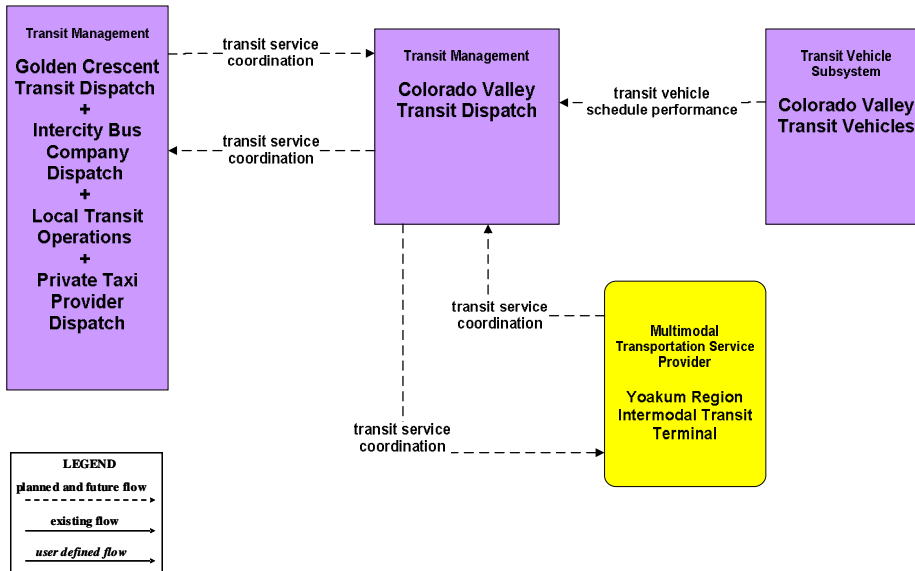
**Figure A126 – APTS6 – Transit Maintenance:
Golden Crescent Transit/Victoria Transit**



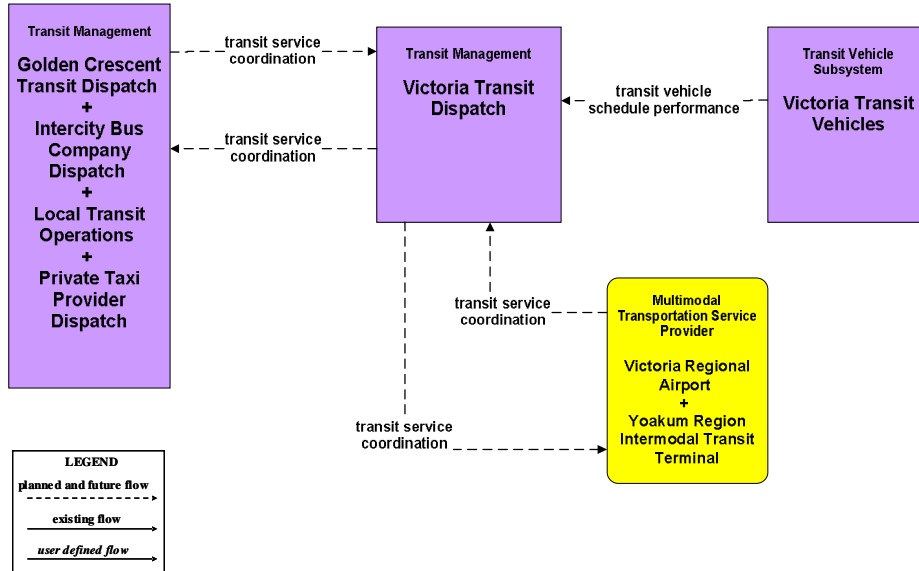
**Figure A127 – APTS7 – Multi-modal Coordination:
Golden Crescent Transit**



**Figure A128 – APTS7 – Multi-modal Coordination:
Colorado Valley Transit**



**Figure A129 – APTS7 – Multi-modal Coordination:
Victoria Transit**



**Figure A130 – APTS8 – Transit Traveler Information:
Colorado Valley Transit**

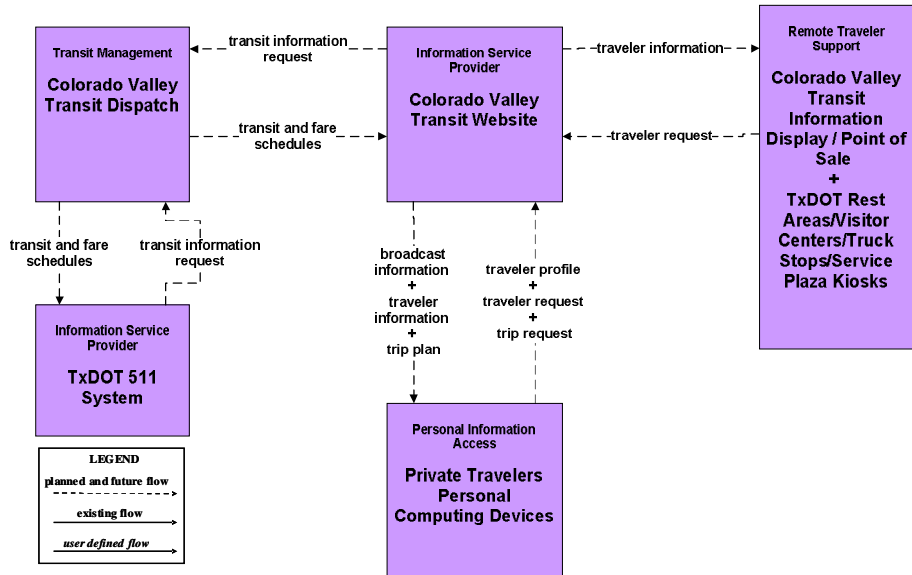


Figure A131 – APTS8 – Transit Traveler Information: Golden Crescent Transit

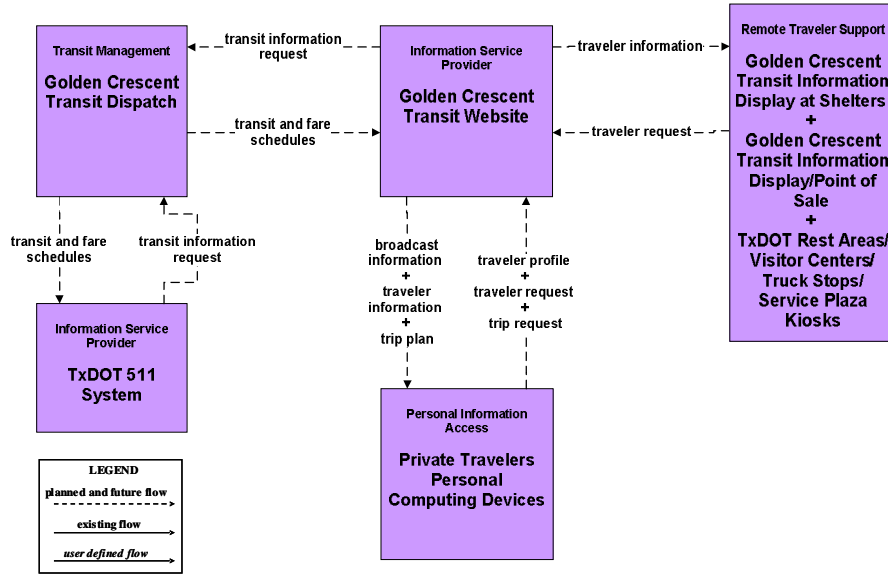


Figure A132 – APTS8 – Transit Traveler Information: Victoria Transit

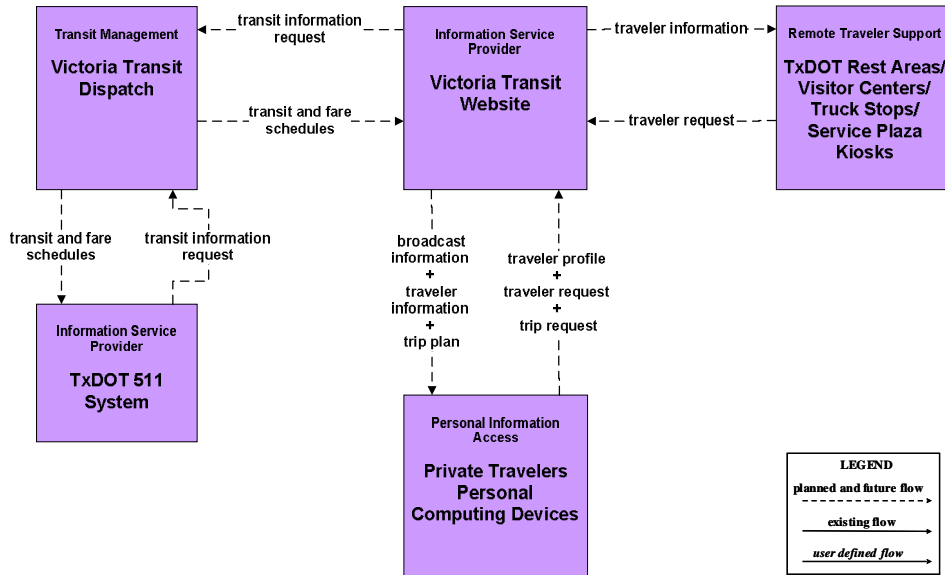


Figure A133 – CVO04 – CV Administrative Processes: Municipal or County Permitting System

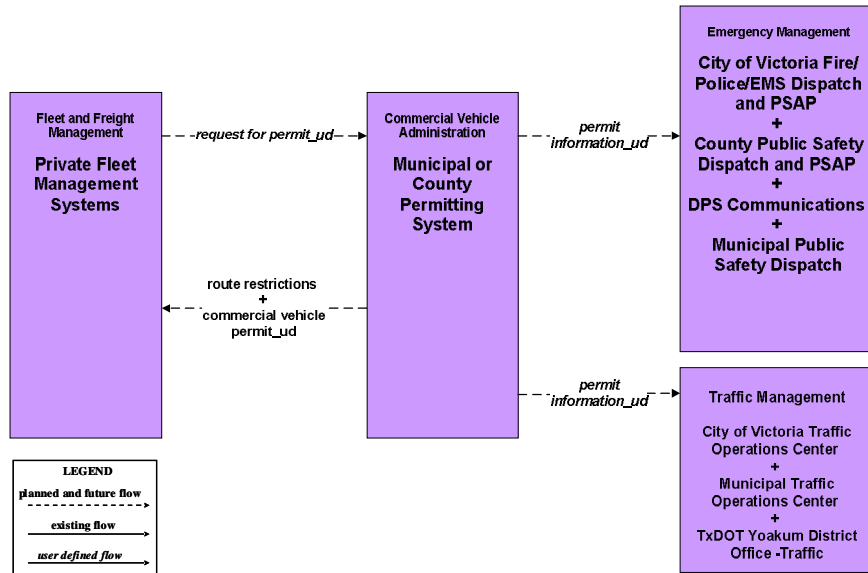


Figure A134 – CVO04 – CV Administrative Processes: Other TxDOT Permitting Departments

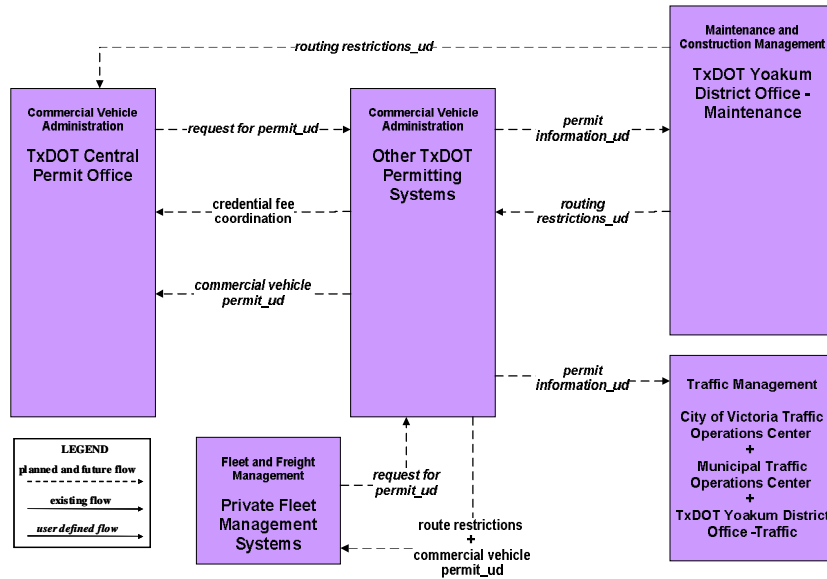


Figure A135 – CVO10 – HAZMAT Management: Commercial Vehicles (1 of 2)

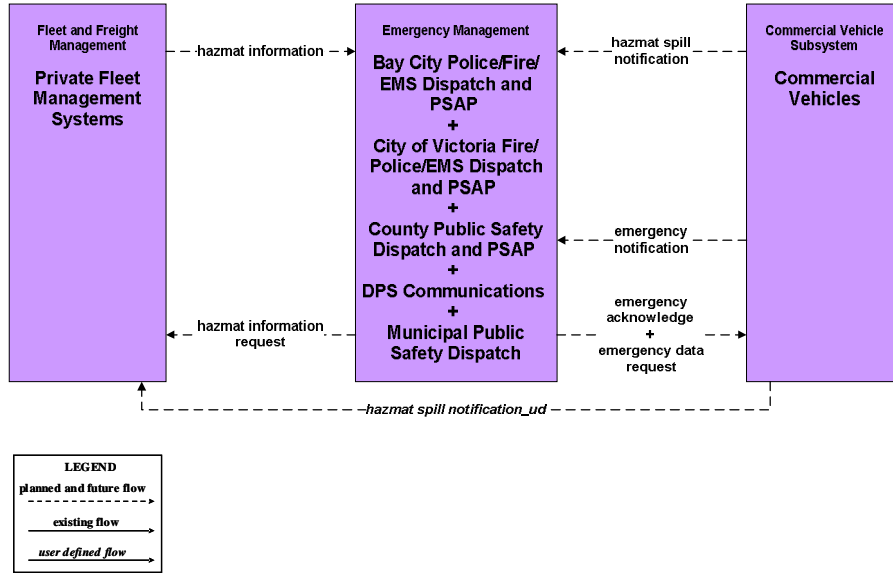


Figure A136 – CVO10 – HAZMAT Management: Commercial Vehicles (2 of 2)

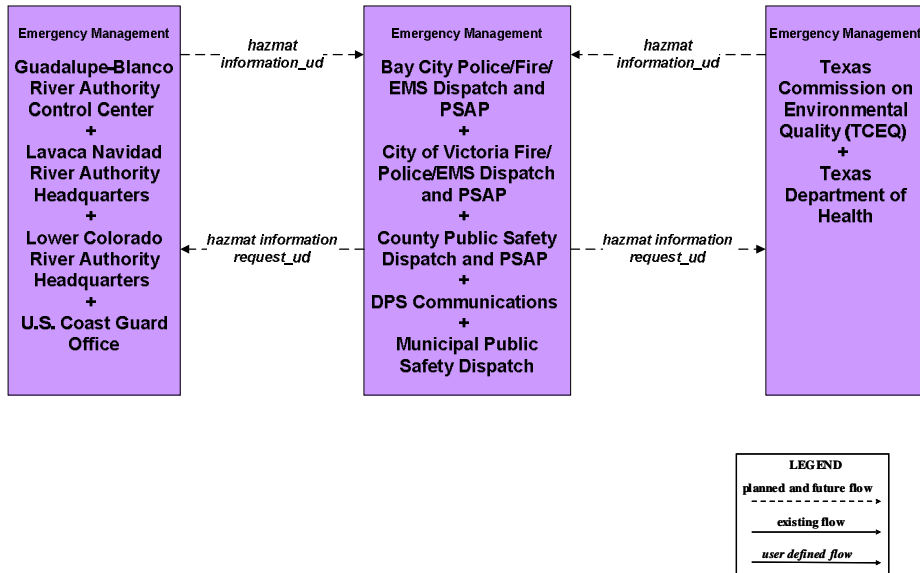


Figure A137 – CVO10 – HAZMAT Management: Rail Cars

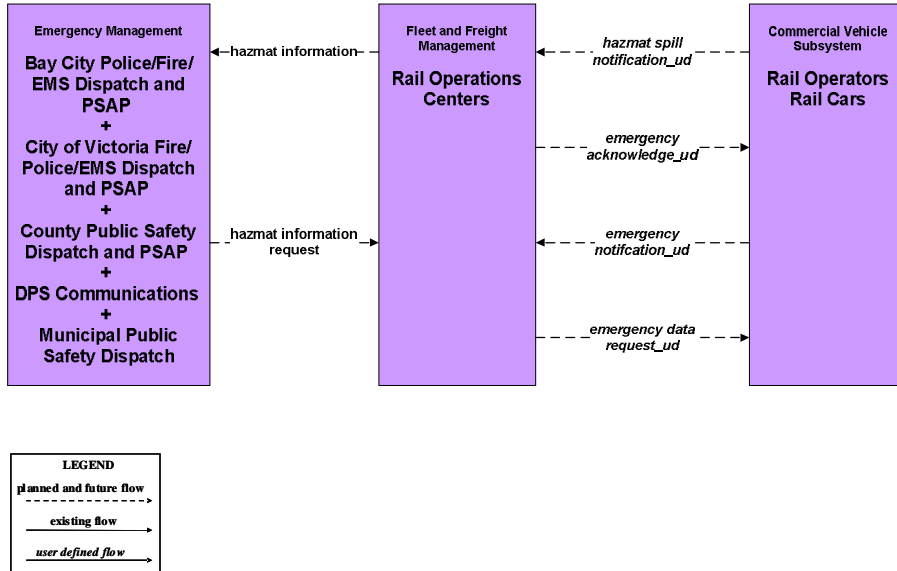


Figure A138 – ATIS1 – Broadcast Traveler Information: TxDOT HCRS (Inputs) (1 of 2)

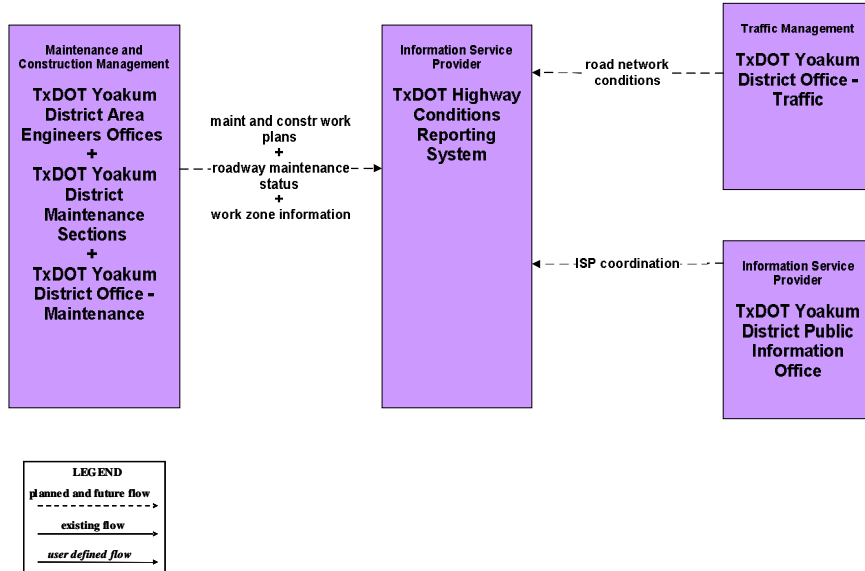


Figure A139 – ATIS1 – Broadcast Traveler Information: TxDOT HCRS (Inputs) (2 of 2)

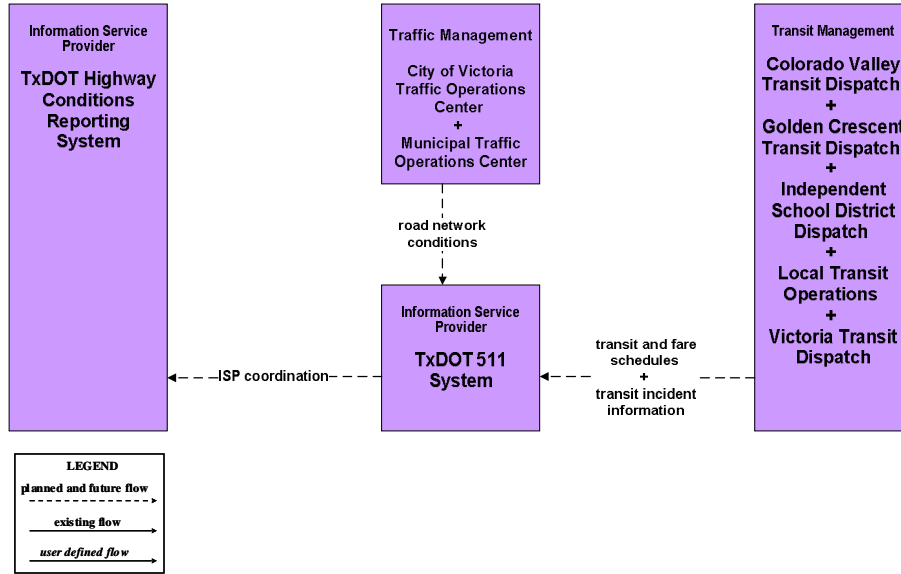


Figure A140 – ATIS1 – Broadcast Traveler Information: TxDOT HCRS (Outputs)

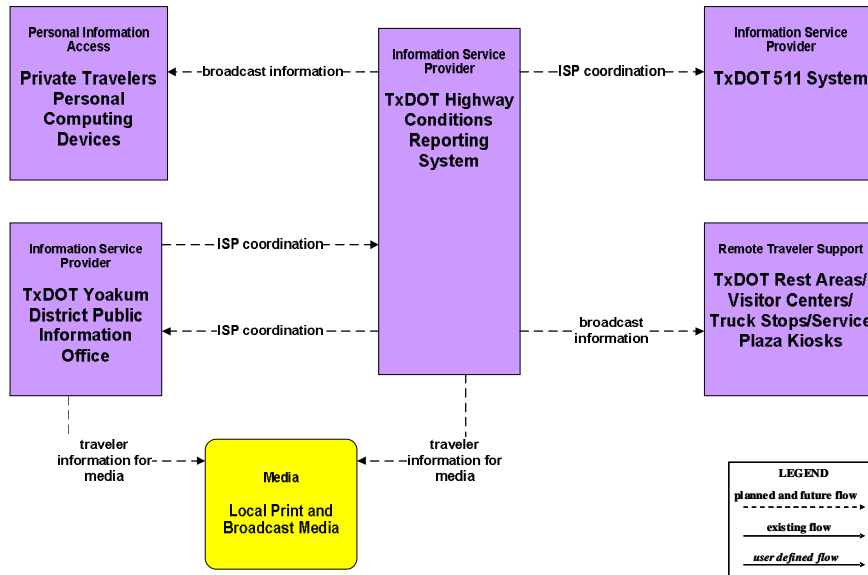


Figure A141 – ATIS2 – Interactive Traveler Information: TxDOT 511

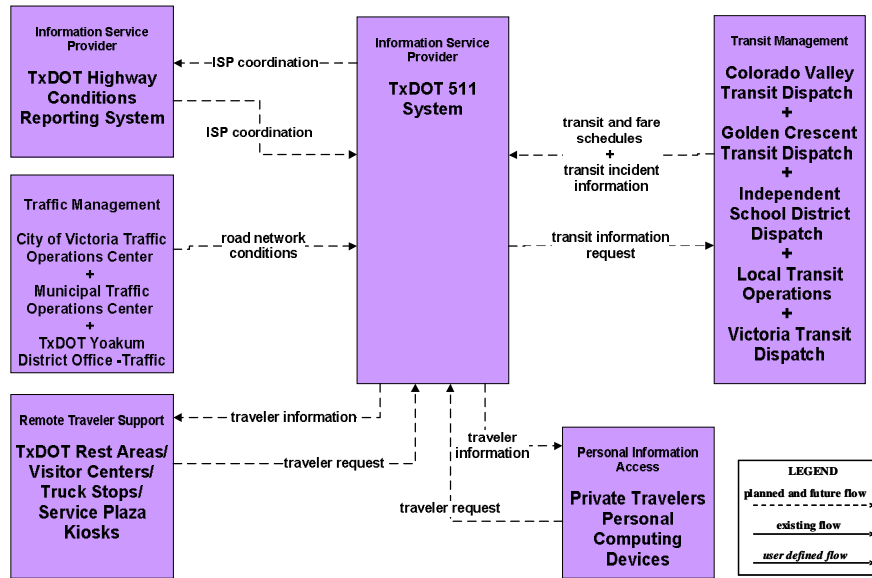
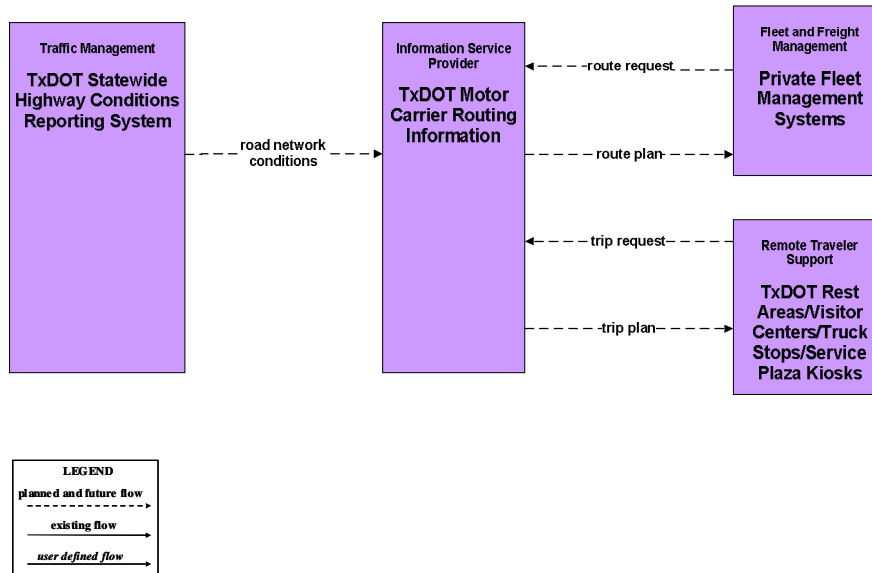
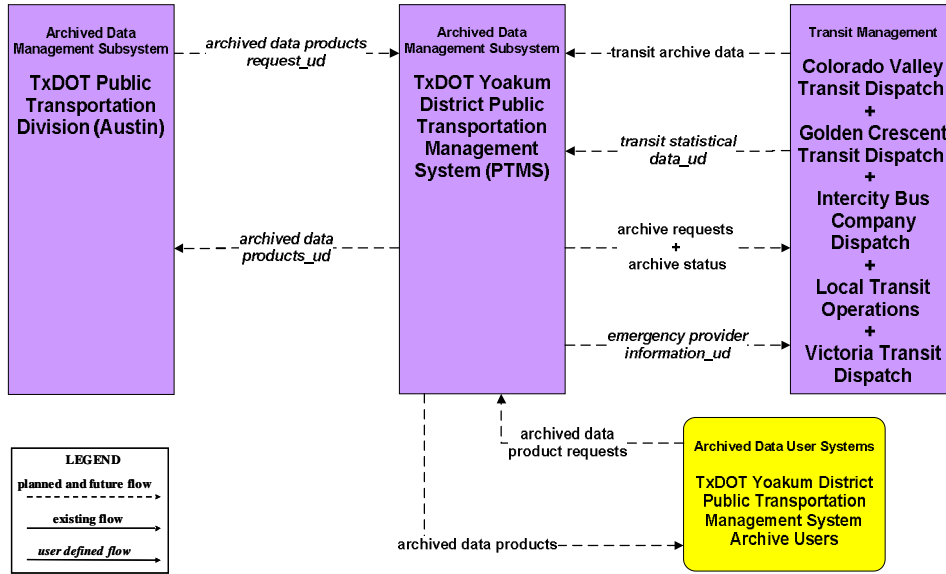


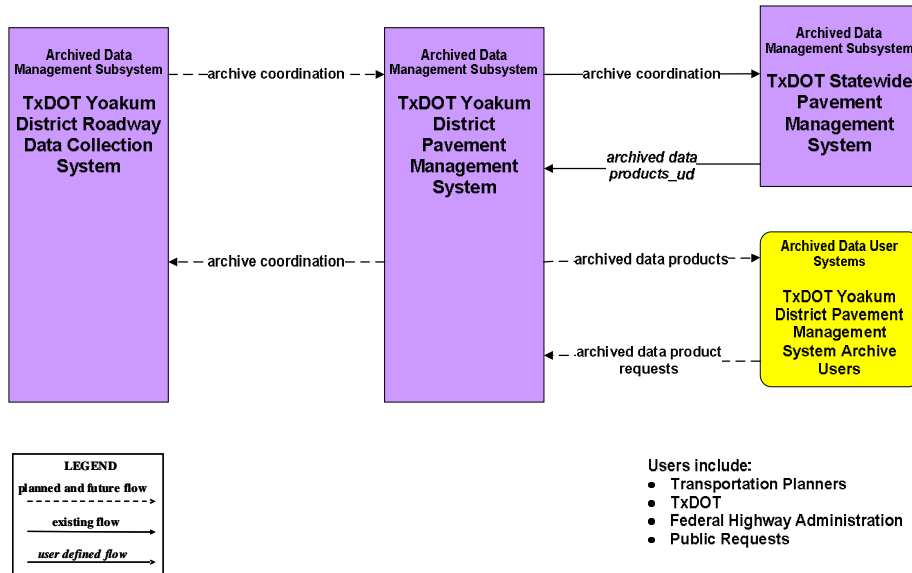
Figure A142 – ATIS5 – ISP Based Route Guidance: TxDOT Motor Carrier Routing Information



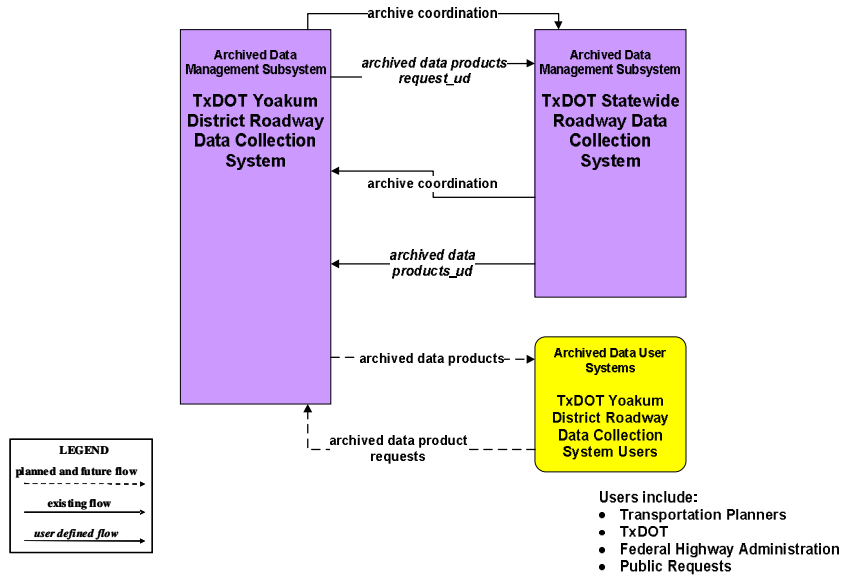
**Figure A143 – AD1 – ITS Data Mart:
TxDOT Yoakum District**



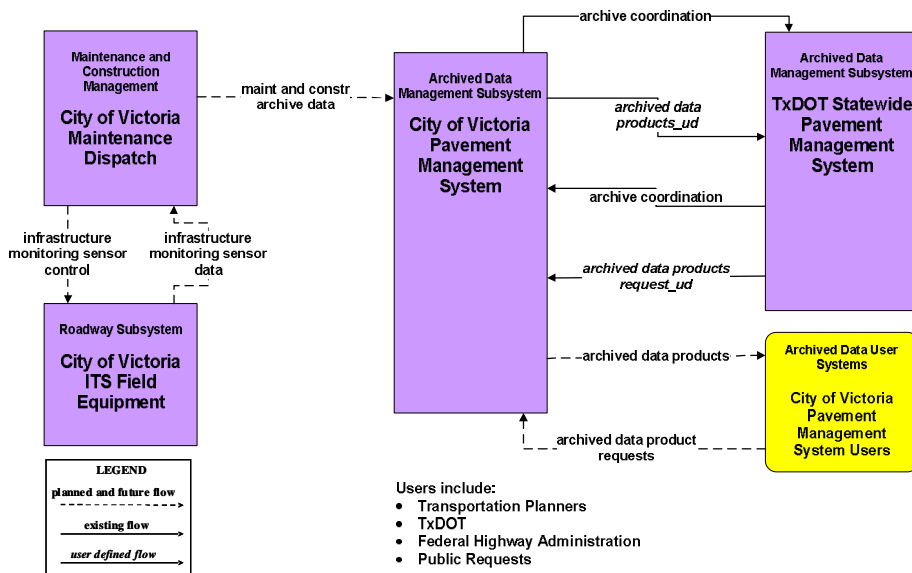
**Figure A144 – AD1 – ITS Data Mart:
TxDOT Yoakum District**



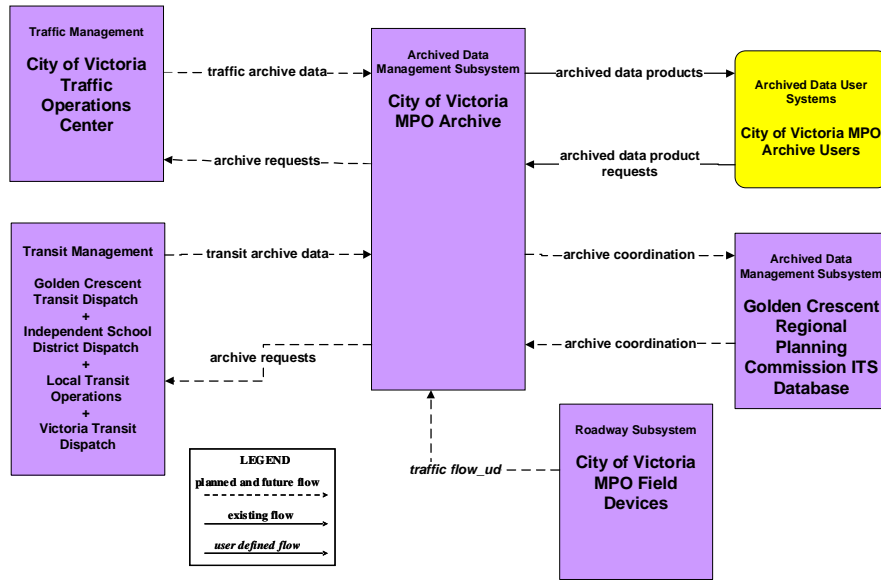
**Figure A145 – AD1 – ITS Data Mart:
TxDOT Yoakum District**



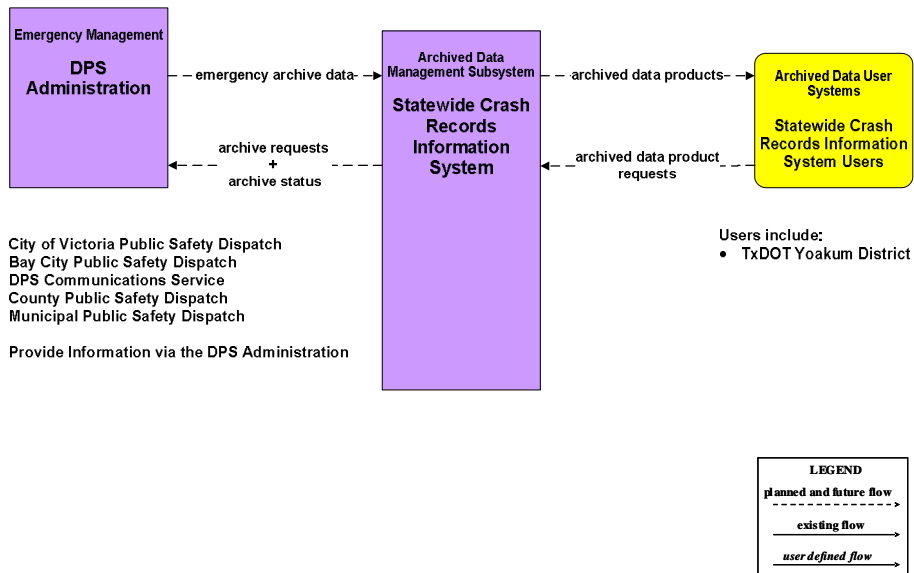
**Figure A146 – AD1 – ITS Data Mart:
City of Victoria**



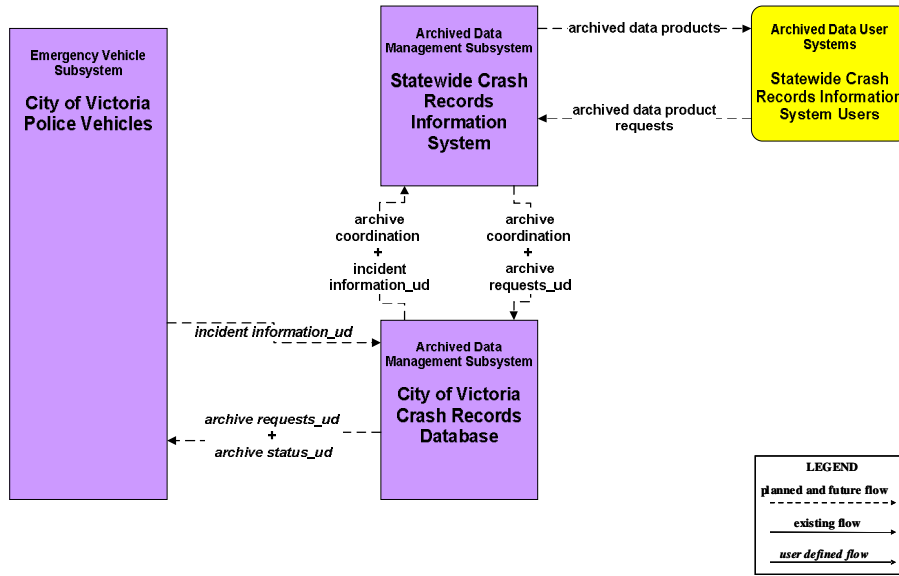
**Figure A147 – AD1 – ITS Data Mart:
City of Victoria MPO**



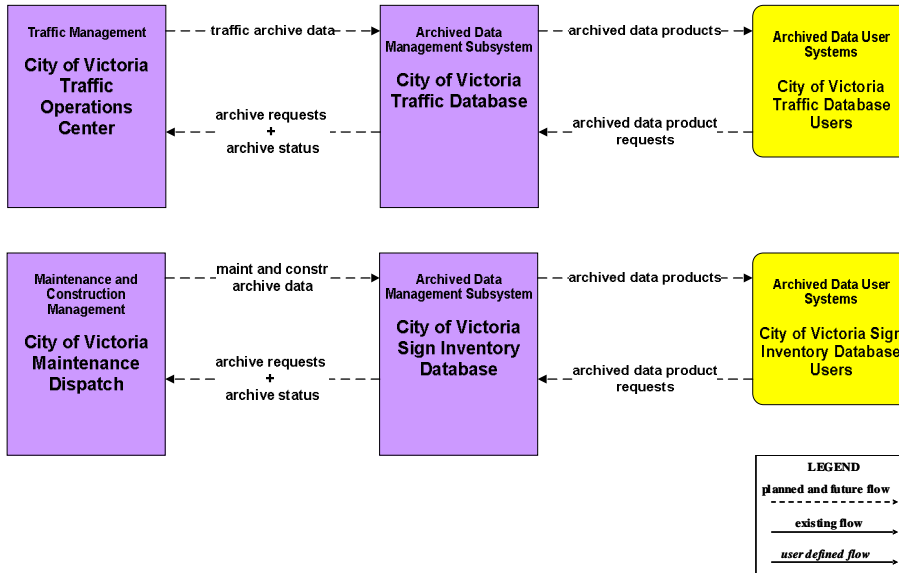
**Figure A148 – AD1 – ITS Data Mart:
Statewide Crash Records Information System**



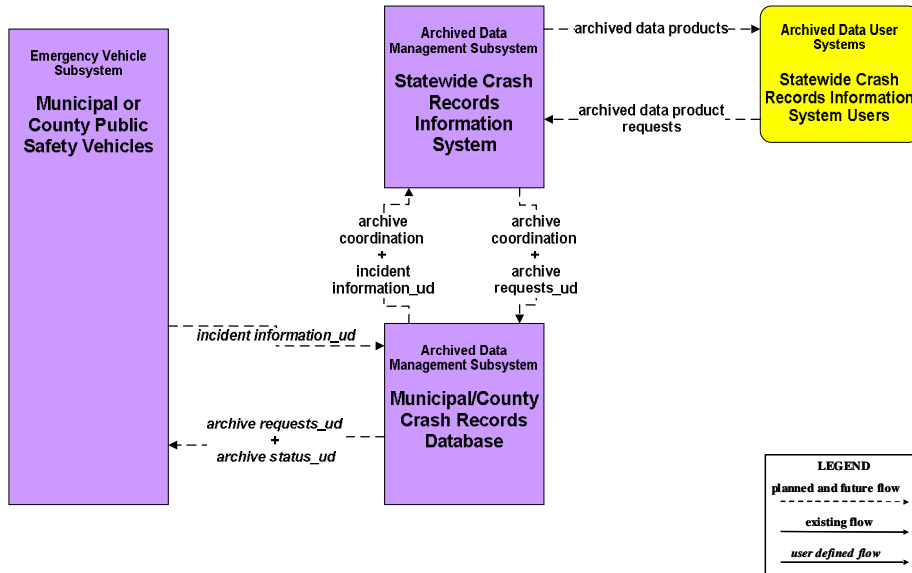
**Figure A149 – AD1 – ITS Data Mart:
City of Victoria Crash Records Database**



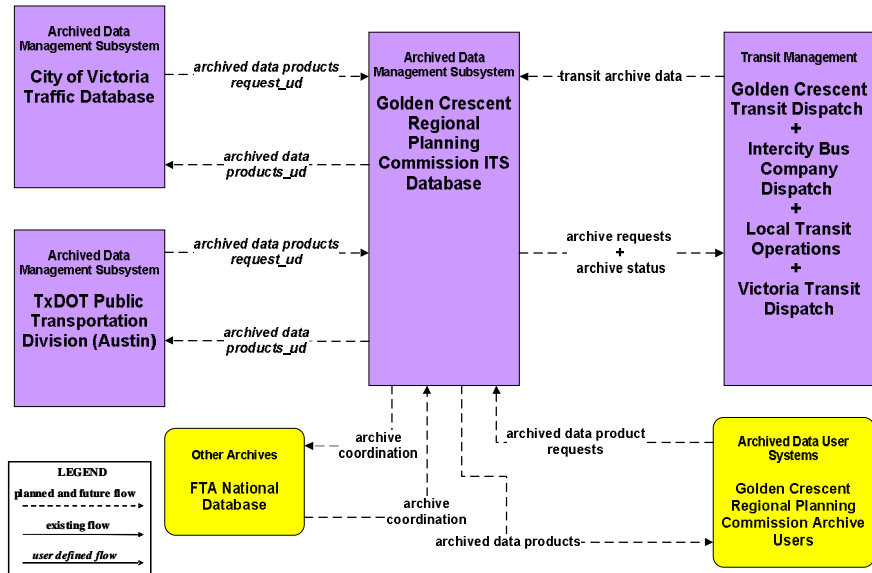
**Figure A150 – AD1 – ITS Data Mart:
City of Victoria Archive Databases**



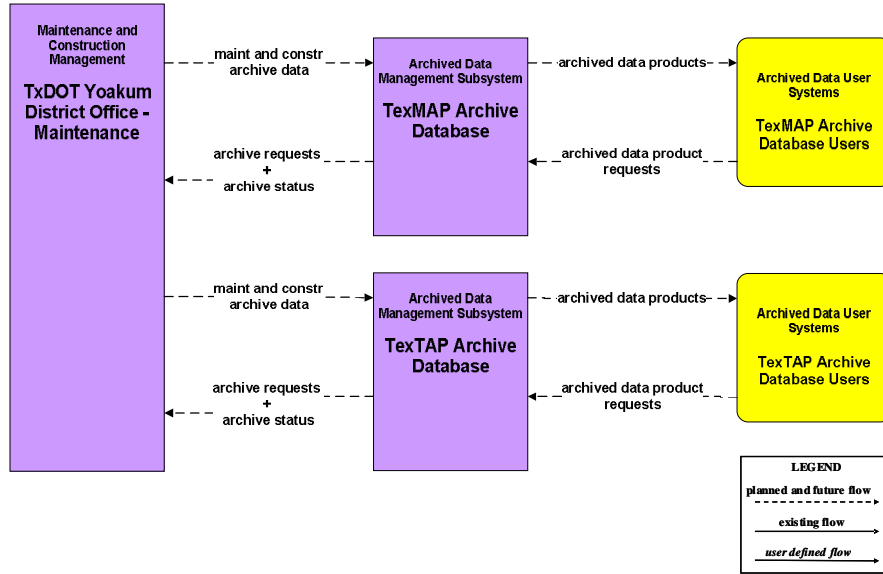
**Figure A151 – AD1 – ITS Data Mart:
Municipal/County Crash Records Database**



**Figure A152 – AD1 – ITS Data Mart:
Golden Crescent Regional Planning Commission**



**Figure A153 – AD1 – ITS Data Mart:
Local Maintenance Archive Databases**





APPENDIX B – INTERFACE DIAGRAMS

APPENDIX B

LIST OF FIGURES

Figure B1 – Army Corps of Engineers Field Office Interfaces	B-1
Figure B2 – Army Corps of Engineers Flood Monitoring System Interfaces.....	B-2
Figure B3 – Bay City Police/Fire/EMS Dispatch and PSAP Interfaces	B-3
Figure B4 – City of Victoria Air Quality Division Interfaces.....	B-4
Figure B5 – City of Victoria Crash Records Database Interfaces.....	B-5
Figure B6 – City of Victoria Emissions Monitoring Equipment Interfaces.....	B-6
Figure B7 – City of Victoria EOC Interfaces.....	B-7
Figure B8 – City of Victoria Fire/EMS Vehicles Interfaces	B-8
Figure B9 – City of Victoria Fire/Police/EMS Dispatch and PSAP Interfaces	B-9
Figure B10 – City of Victoria First Call (Reverse 911) Interfaces	B-10
Figure B11 – City of Victoria ITS Field Equipment Interfaces	B-11
Figure B12 – City of Victoria Maintenance and Construction Vehicles Interfaces.....	B-12
Figure B13 – City of Victoria Maintenance Dispatch Interfaces	B-13
Figure B14 – City of Victoria MPO Archive Interfaces	B-14
Figure B15 – City of Victoria MPO Archive Users Interfaces	B-15
Figure B16 – City of Victoria MPO Field Devices Interfaces	B-16
Figure B17 – City of Victoria Pavement Management System Interfaces	B-17
Figure B18 – City of Victoria Pavement Management System Users Interfaces	B-18
Figure B19 – City of Victoria Police Vehicles Interfaces.....	B-19
Figure B20 – City of Victoria Public Information Office Interfaces	B-20
Figure B21 – City of Victoria Sign Inventory Database Interfaces	B-21
Figure B22 – City of Victoria Sign Inventory Database Users Interfaces	B-22
Figure B23 – City of Victoria Traffic Database Interfaces	B-23
Figure B24 – City of Victoria Traffic Database Users Interfaces	B-24
Figure B25 – City of Victoria Traffic Operations Center Interfaces	B-25
Figure B26 – City of Victoria Traffic Signal Shop Interfaces	B-26
Figure B27 – City of Victoria Website Interfaces.....	B-27
Figure B28 – Colorado Valley Transit Information Display/Point of Sale Interfaces.....	B-28
Figure B29 – Colorado Valley Transit Dispatch Interfaces	B-29
Figure B30 – Colorado Valley Transit Vehicles Interfaces	B-30
Figure B31 – Colorado Valley Transit Website Interfaces	B-31
Figure B32 – Commercial Vehicles Interfaces	B-32
Figure B33 – Correctional Facilities Operations Interfaces.....	B-33
Figure B34 – County EOC Interfaces	B-34
Figure B35 – County EOC Public Information Office Interfaces.....	B-35
Figure B36 – County Public Safety Dispatch and PSAP Interfaces	B-36
Figure B37 – County Road and Bridge Interfaces	B-37
Figure B38 – County Road and Bridge Field Equipment Interfaces	B-38
Figure B39 – County Road and Bridge Vehicles Interfaces	B-39
Figure B40 – County/Municipal Public Health Office Interfaces.....	B-40
Figure B41 – DPS Administration Interfaces.....	B-41
Figure B42 – DPS Communications Interfaces	B-42
Figure B43 – DPS Emergency Vehicles Interfaces.....	B-43
Figure B44 – Emergency Alert System (Reverse 911) Interfaces	B-44
Figure B45 – Emergency Response Information Center Interfaces.....	B-45
Figure B46 – Federal Emergency Management Agency (FEMA) Interfaces	B-46
Figure B47 – Financial Institution Interfaces.....	B-47
Figure B48 – Forest Service Dispatch Interfaces	B-48
Figure B49 – FTA National Database Interfaces	B-49
Figure B50 – Golden Crescent Regional Planning Commission Archive Users Interfaces	B-50

APPENDIX B

LIST OF FIGURES

Figure B51 – Golden Crescent Regional Planning Commission ITS Database Interfaces.....	B-51
Figure B52 – Golden Crescent Transit Dispatch Interfaces.....	B-52
Figure B53 – Golden Crescent Transit Information Display at Shelters Interfaces.....	B-53
Figure B54 – Golden Crescent Transit Information Display/Point of Sale Interfaces.....	B-54
Figure B55 – Golden Crescent Transit Vehicles Interfaces.....	B-55
Figure B56 – Golden Crescent Transit Website Interfaces.....	B-56
Figure B57 – Guadalupe-Blanco River Authority Control Center Interfaces.....	B-57
Figure B58 – Guadalupe-Blanco River Authority Flood Warning Devices Interfaces.....	B-58
Figure B59 – Independent School District Buses Interfaces.....	B-59
Figure B60 – Independent School District Dispatch Interfaces.....	B-60
Figure B61 – Intercity Bus Company Dispatch Interfaces.....	B-61
Figure B62 – Lavaca Navidad River Authority Flood Monitoring Devices Interfaces.....	B-62
Figure B63 – Lavaca Navidad River Authority Headquarters Interfaces.....	B-63
Figure B64 – Local Print and Broadcast Media Interfaces.....	B-64
Figure B65 – Local Transit Operations Interfaces.....	B-65
Figure B66 – Lower Colorado River Authority Flood Detectors Interfaces.....	B-66
Figure B67 – Lower Colorado River Authority Headquarters Interfaces.....	B-67
Figure B68 – Municipal Convention and Visitors Bureau Interfaces.....	B-68
Figure B69 – Municipal EOC Interfaces.....	B-69
Figure B70 – Municipal Equipment Repair Facility Interfaces.....	B-70
Figure B71 – Municipal ITS Field Equipment Interfaces.....	B-71
Figure B72 – Municipal or County Permitting System Interfaces.....	B-72
Figure B73 – Municipal or County Public Safety Vehicles Interfaces.....	B-73
Figure B74 – Municipal Public Information Office Interfaces.....	B-74
Figure B75 – Municipal Public Safety Dispatch Interfaces.....	B-75
Figure B76 – Municipal PWD Interfaces.....	B-76
Figure B77 – Municipal PWD Vehicles Interfaces.....	B-77
Figure B78 – Municipal Traffic Operations Center Interfaces.....	B-78
Figure B79 – Municipal Website Interfaces.....	B-79
Figure B80 – Municipal/County Crash Records Database Interfaces.....	B-80
Figure B81 – National Weather Service Interfaces.....	B-81
Figure B82 – Other County EOC Interfaces.....	B-82
Figure B83 – Other Municipal EOC Interfaces.....	B-83
Figure B84 – Other Regional Mobility Authority Toll Road Center Interfaces.....	B-84
Figure B85 – Other TxDOT District Maintenance Sections Interfaces.....	B-85
Figure B86 – Other TxDOT District TMCs Interfaces.....	B-86
Figure B87 – Other TxDOT Permitting Systems Interfaces.....	B-87
Figure B88 – Private Equipment Repair Facility Interfaces.....	B-88
Figure B89 – Private Fleet Management Systems Interfaces.....	B-89
Figure B90 – Private Sector Traveler Information Services Interfaces.....	B-90
Figure B91 – Private Taxi Provider Dispatch Interfaces.....	B-91
Figure B92 – Private Tow/Wrecker Dispatch Interfaces.....	B-92
Figure B93 – Private Tow/Wrecker Vehicles Interfaces.....	B-93
Figure B94 – Private Traveler Interfaces.....	B-94
Figure B95 – Private Travelers Personal Computing Devices Interfaces.....	B-95
Figure B96 – Private Vehicle Operators Interfaces.....	B-96
Figure B97 – Private Vehicles Interfaces.....	B-97
Figure B98 – Private/Public Ambulance Dispatch Interfaces.....	B-98
Figure B99 – Private/Public Ambulance Vehicle Interfaces.....	B-99
Figure B100 – Rail Operations Centers Interfaces.....	B-100

APPENDIX B

LIST OF FIGURES

Figure B101 – Rail Operators Rail Cars Interfaces.....	B-101
Figure B102 – Rail Operators Wayside Equipment Interfaces	B-102
Figure B103 – Regional Medical Centers Interfaces	B-103
Figure B104 – Regional Mobility Authority Toll Collection Website Interfaces.....	B-104
Figure B105 – Regional Mobility Authority Toll Plazas Interfaces	B-105
Figure B106 – Regional Mobility Authority Toll Road Customer Service Center Interfaces.....	B-106
Figure B107 – Regional Smart Card Interfaces	B-107
Figure B108 – Regional Swing Bridges Interfaces.....	B-108
Figure B109 – Service Agencies Interfaces	B-109
Figure B110 – South Texas Nuclear Power Plant Operations Interfaces.....	B-110
Figure B111 – State Centralized Transit Dispatch Interfaces	B-111
Figure B112 – State EOC Interfaces	B-112
Figure B113 – State Office of Emergency Management Interfaces	B-113
Figure B114 – Statewide Crash Records Information System Interfaces	B-114
Figure B115 – Statewide Crash Records Information System Users Interfaces.....	B-115
Figure B116 – TCEQ Field Emissions Monitors Interfaces	B-116
Figure B117 – TCEQ Monitor Operations Section Interfaces	B-117
Figure B118 – TCEQ State Headquarters Interfaces	B-118
Figure B119 – Texas Commission on Environmental Quality (TCEQ) Interfaces	B-119
Figure B120 – Texas DEM Disaster District Information System Interfaces.....	B-120
Figure B121 – Texas Department of Health Interfaces.....	B-121
Figure B122 – TexMAP Archive Database Interfaces.....	B-122
Figure B123 – TexMAP Archive Database Users Interfaces.....	B-123
Figure B124 – TexTAP Archive Database Interfaces.....	B-124
Figure B125 – TexTAP Archive Database Users Interfaces.....	B-125
Figure B126 – TxDOT 511 System Interfaces.....	B-126
Figure B127 – TxDOT BRINSAP Interfaces.....	B-127
Figure B128 – TxDOT Central Permit Office Interfaces.....	B-128
Figure B129 – TxDOT Fort Worth TMC (TransVision) Interfaces	B-129
Figure B130 – TxDOT Headquarters (Austin) Maintenance Division Interfaces	B-130
Figure B131 – TxDOT Highway Conditions Reporting System Interfaces	B-131
Figure B132 – TxDOT Houston TMC (TranStar) Interfaces.....	B-132
Figure B133 – TxDOT Motor Carrier Routing Information Interfaces	B-133
Figure B134 – TxDOT Public Transportation Division (Austin) Interfaces.....	B-134
Figure B135 – TxDOT Rest Areas/Visitor Centers/Truck Stops/Service Plaza Kiosks Interfaces	B-135
Figure B136 – TxDOT San Antonio TMC (TransGuide) Interfaces	B-136
Figure B137 – TxDOT Statewide Emergency Management Coordinator Interfaces	B-137
Figure B138 – TxDOT Statewide Highway Conditions Reporting System Interfaces.....	B-138
Figure B139 – TxDOT Statewide Pavement Management System Interfaces	B-139
Figure B140 – TxDOT Statewide Roadway Data Collection System Interfaces.....	B-140
Figure B141 – TxDOT Yoakum District Area Engineers Offices Interfaces	B-141
Figure B142 – TxDOT Yoakum District CCTV Interfaces	B-142
Figure B143 – TxDOT Yoakum District DMS Interfaces	B-143
Figure B144 – TxDOT Yoakum District Field Sensors Interfaces	B-144
Figure B145 – TxDOT Yoakum District Flood Sensors Interfaces.....	B-145
Figure B146 – TxDOT Yoakum District HAR Interfaces	B-146
Figure B147 – TxDOT Yoakum District Maintenance and Construction Vehicles Interfaces.....	B-147
Figure B148 – TxDOT Yoakum District Maintenance Sections Interfaces	B-148
Figure B149 – TxDOT Yoakum District Office – Maintenance Interfaces.....	B-149
Figure B150 – TxDOT Yoakum District Office -Traffic Interfaces	B-150

APPENDIX B

LIST OF FIGURES

Figure B151 – TxDOT Yoakum District Pavement Management System Interfaces	B-151
Figure B152 – TxDOT Yoakum District Pavement Management System Archive Users Interfaces	B-152
Figure B153 – TxDOT Yoakum District Public Information Office Interfaces	B-153
Figure B154 – TxDOT Yoakum District Public Transportation Management System (PTMS) Interfaces	B-154
Figure B155 – TxDOT Yoakum District Public Transportation Management System Archive Users Interfaces	B-155
Figure B156 – TxDOT Yoakum District Roadway Data Collection System Interfaces.....	B-156
Figure B157 – TxDOT Yoakum District Roadway Data Collection System Users Interfaces	B-157
Figure B158 – TxDOT Yoakum District RWIS Interfaces.....	B-158
Figure B159 – TxDOT Yoakum District School Pager System Interfaces.....	B-159
Figure B160 – TxDOT Yoakum District Security Equipment Interfaces.....	B-160
Figure B161 – TxDOT Yoakum District Shop Interfaces	B-161
Figure B162 – TxDOT Yoakum District Swing Bridge Equipment Interfaces	B-162
Figure B163 – TxDOT Yoakum District Traffic Signal Shop Interfaces	B-163
Figure B164 – TxDOT Yoakum District Traffic Signals Interfaces.....	B-164
Figure B165 – TxDOT Yoakum District Web Page Interfaces	B-165
Figure B166 – TxDOT Yoakum District Work Zone Equipment Interfaces.....	B-166
Figure B167 – TxTAG Interfaces	B-167
Figure B168 – U.S. Coast Guard Office Interfaces.....	B-168
Figure B169 – USGS Field Office Interfaces	B-169
Figure B170 – USGS Flood Monitoring System Interfaces.....	B-170
Figure B171 – USGS Website Interfaces.....	B-171
Figure B172 – Victoria Regional Airport Interfaces.....	B-172
Figure B173 – Victoria Transit Dispatch Interfaces	B-173
Figure B174 – Victoria Transit Vehicles Interfaces.....	B-174
Figure B175 – Victoria Transit Website Interfaces.....	B-175
Figure B176 – Volunteer Fire Departments Interfaces	B-176
Figure B177 – Yoakum Region Intermodal Transit Terminal Interfaces	B-177

Figure B1 – Army Corps of Engineers Field Office Interfaces

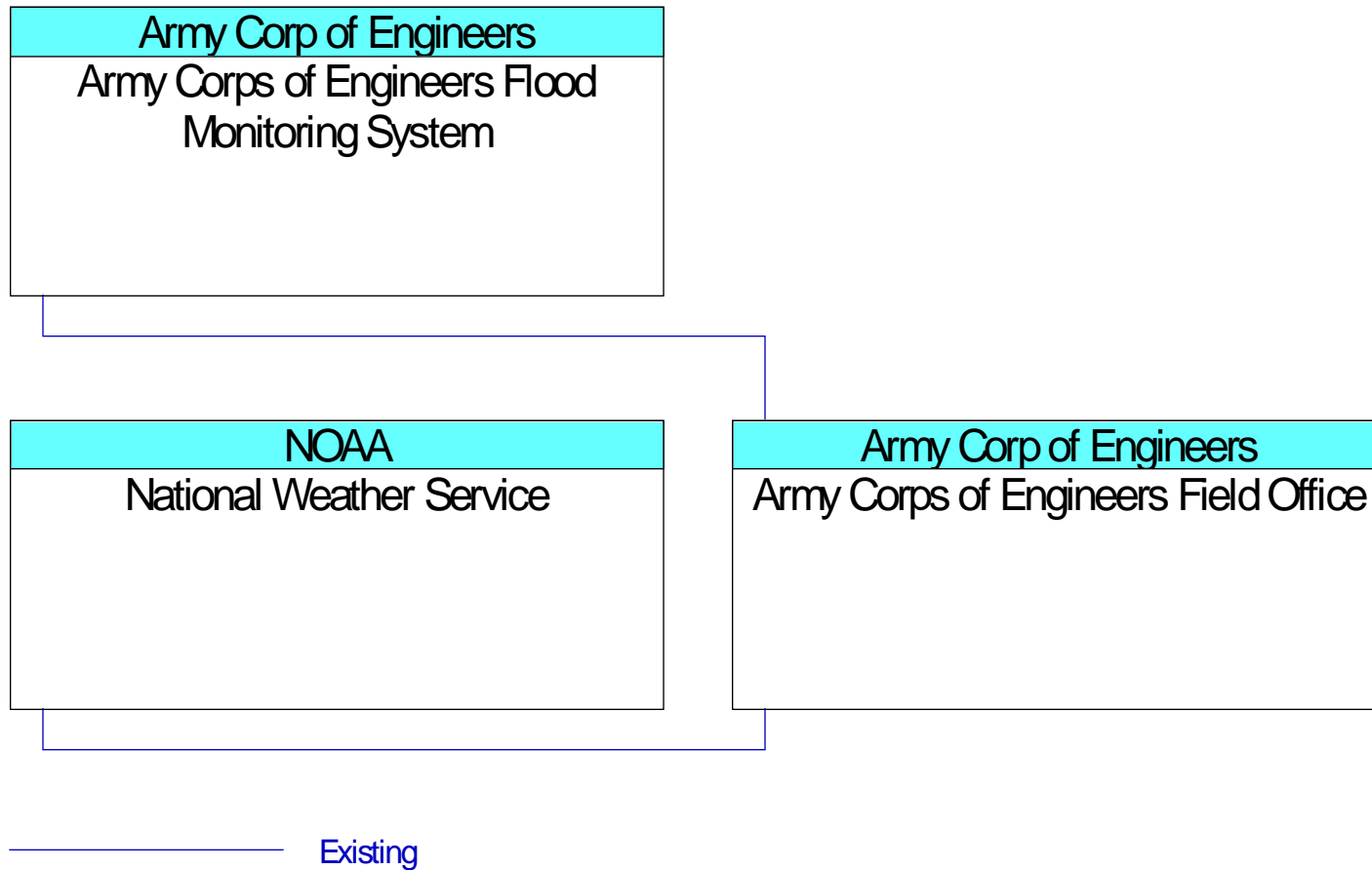




Figure B2 – Army Corps of Engineers Flood Monitoring System Interfaces

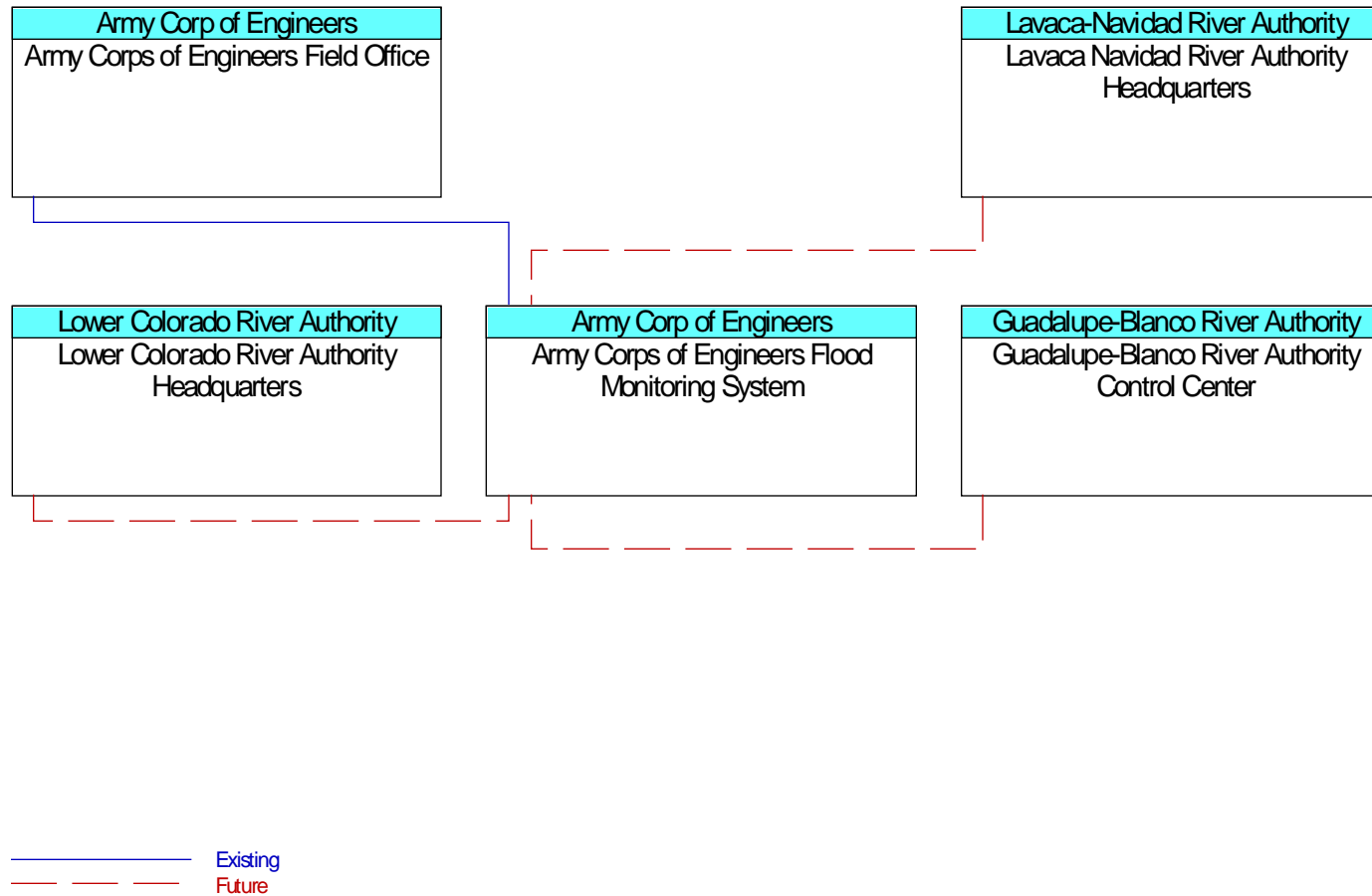


Figure B3 – Bay City Police/Fire/EMS Dispatch and PSAP Interfaces

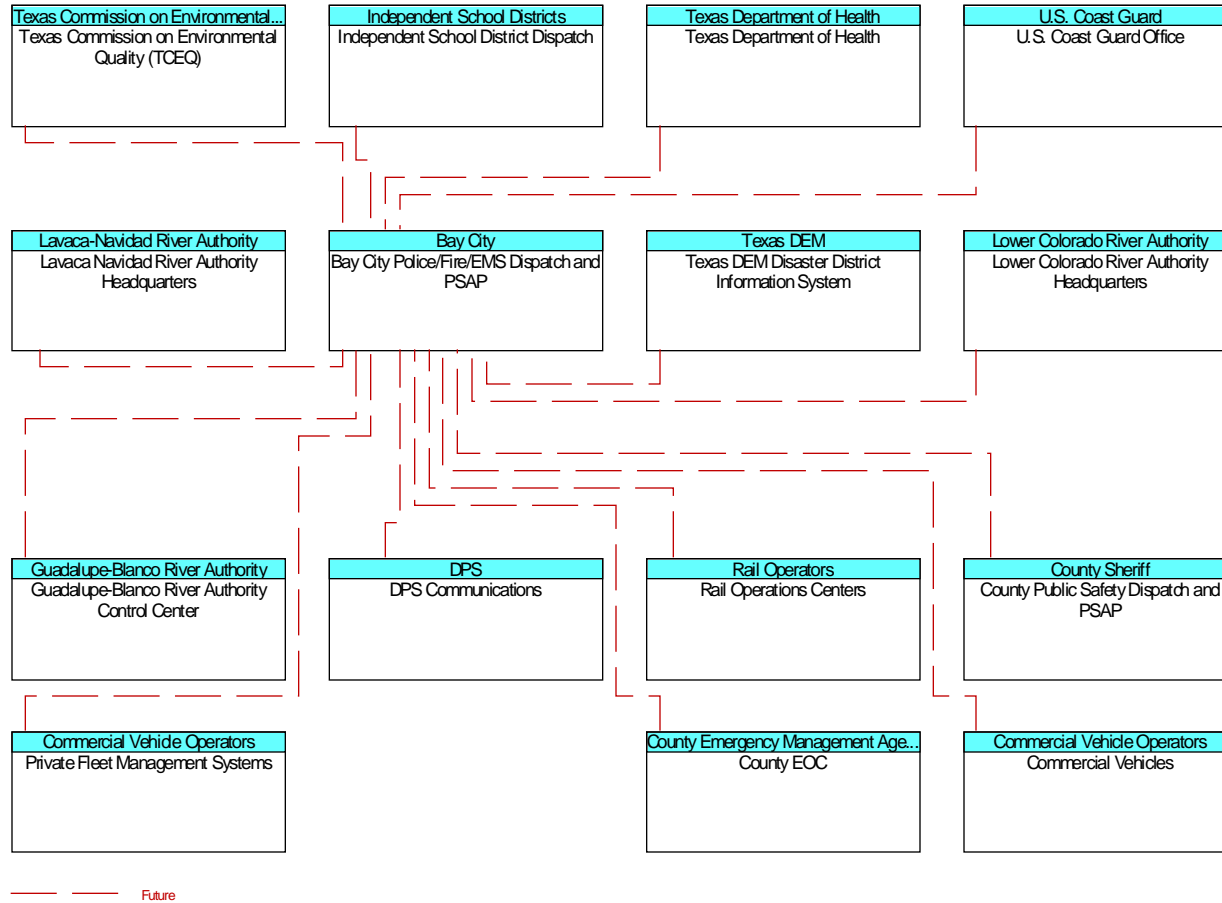


Figure B4 – City of Victoria Air Quality Division Interfaces

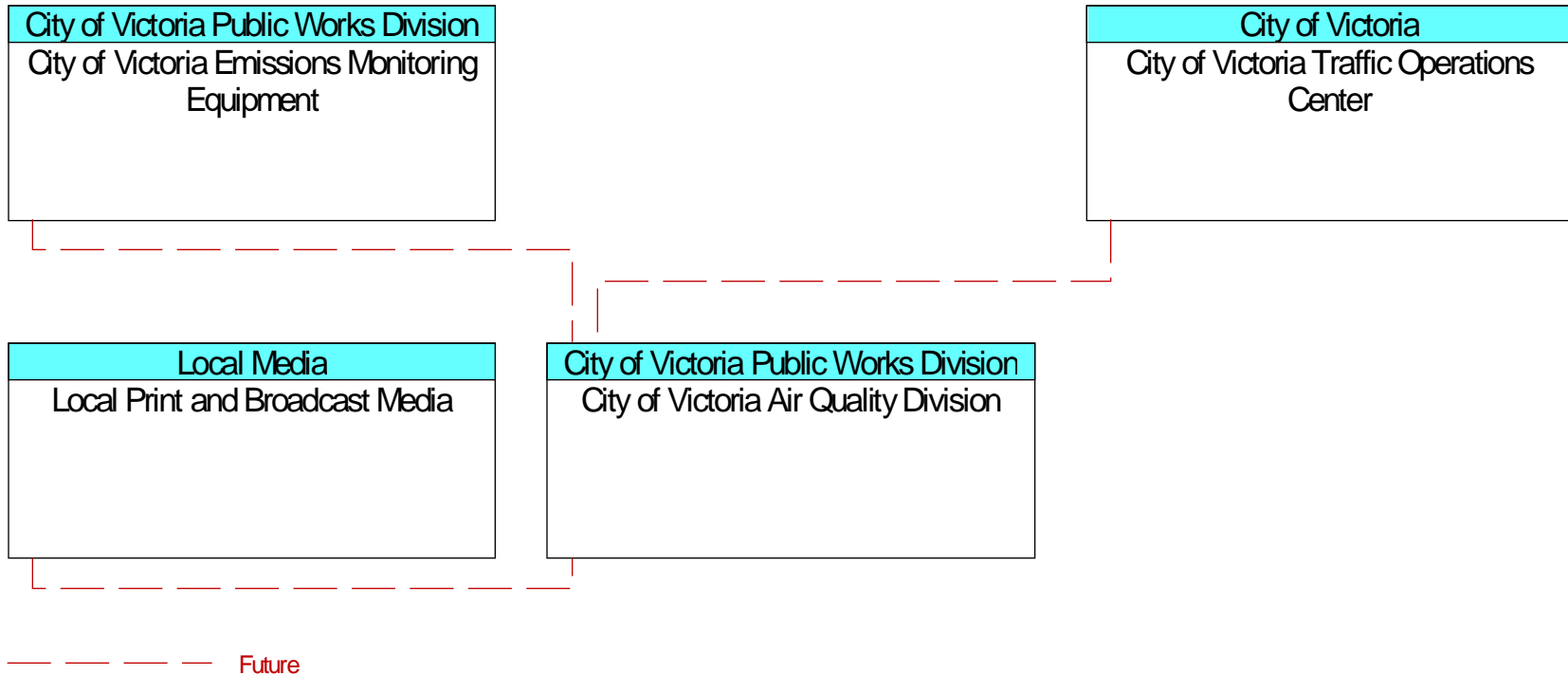




Figure B5 – City of Victoria Crash Records Database Interfaces

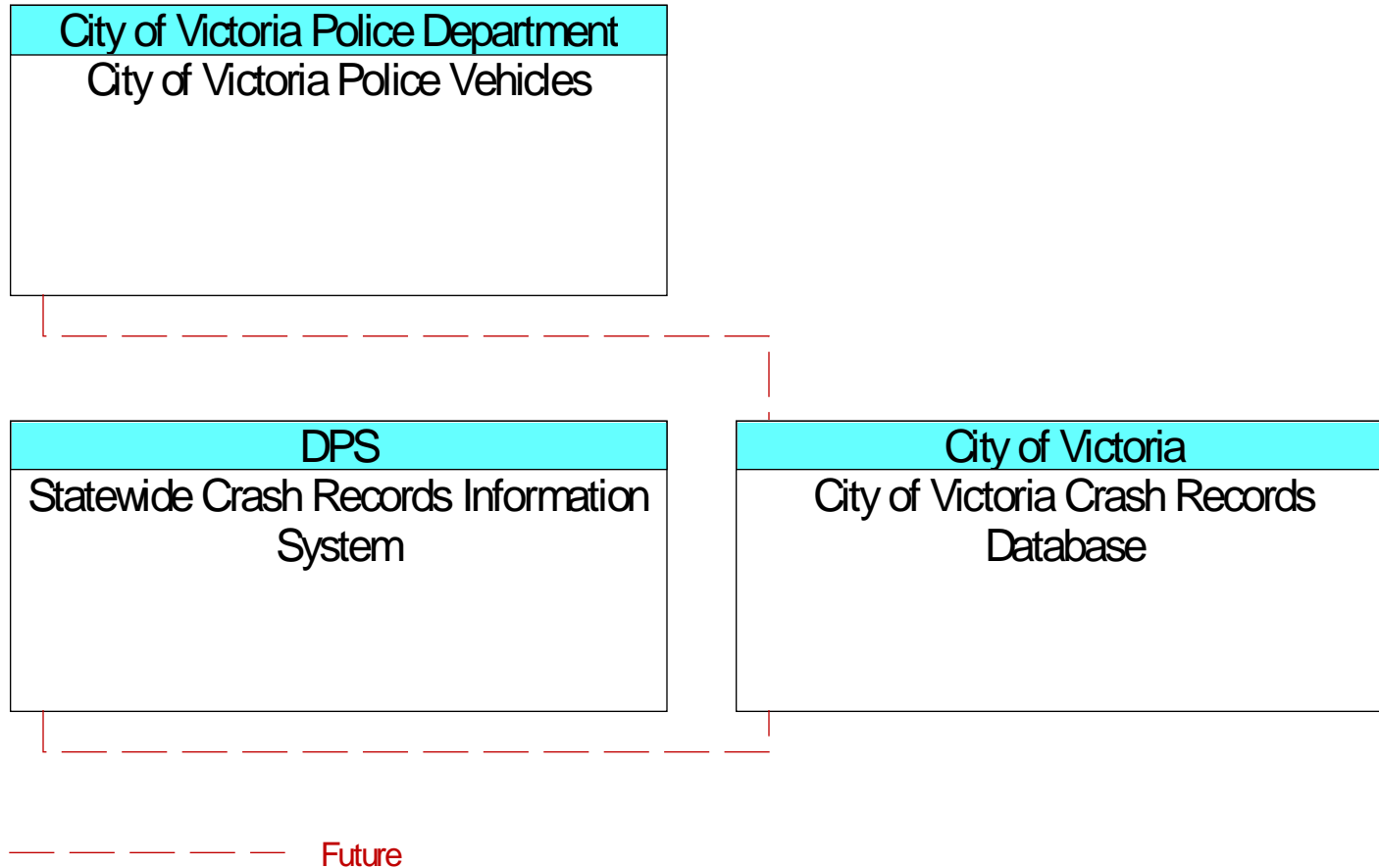




Figure B6 – City of Victoria Emissions Monitoring Equipment Interfaces

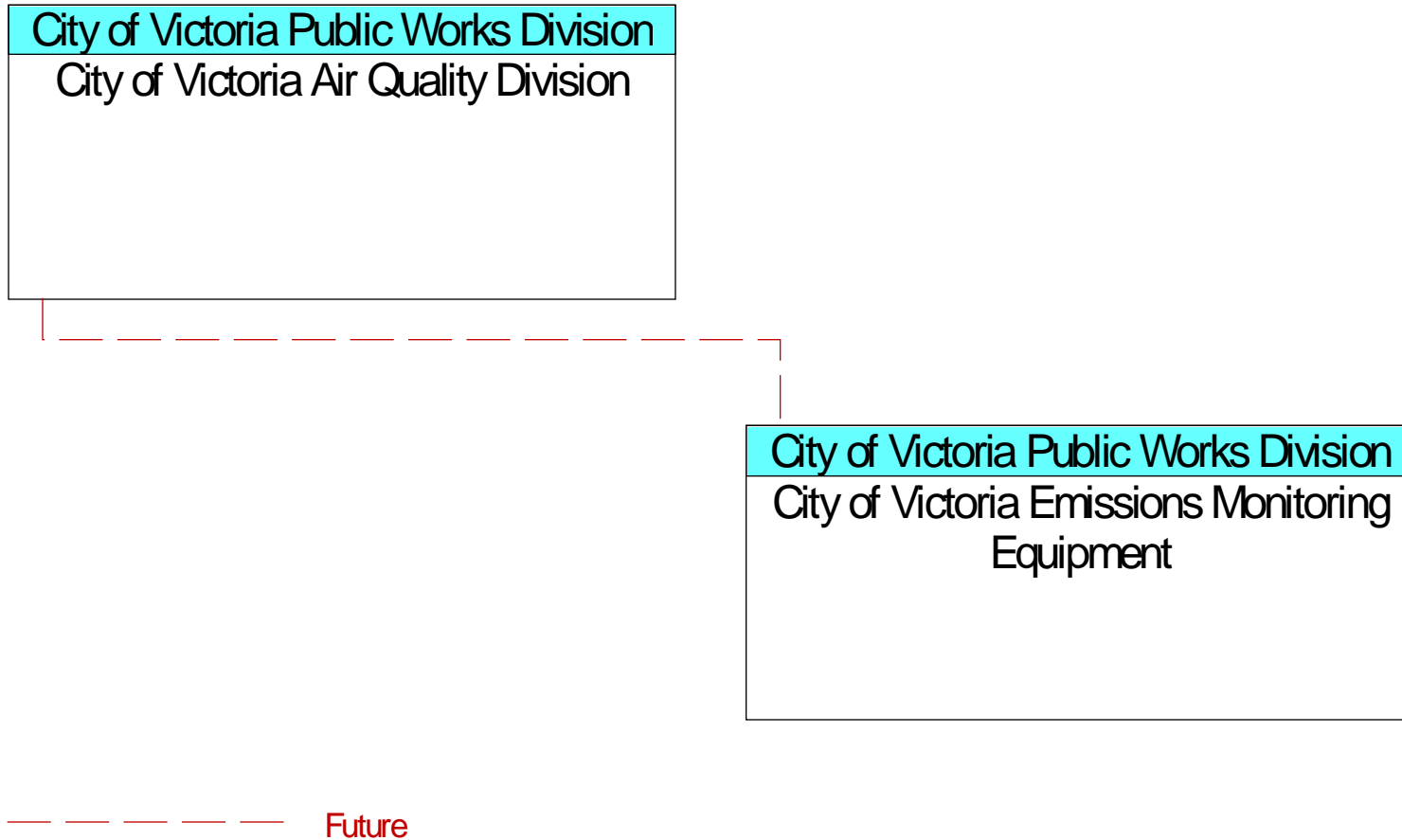


Figure B7 – City of Victoria EOC Interfaces

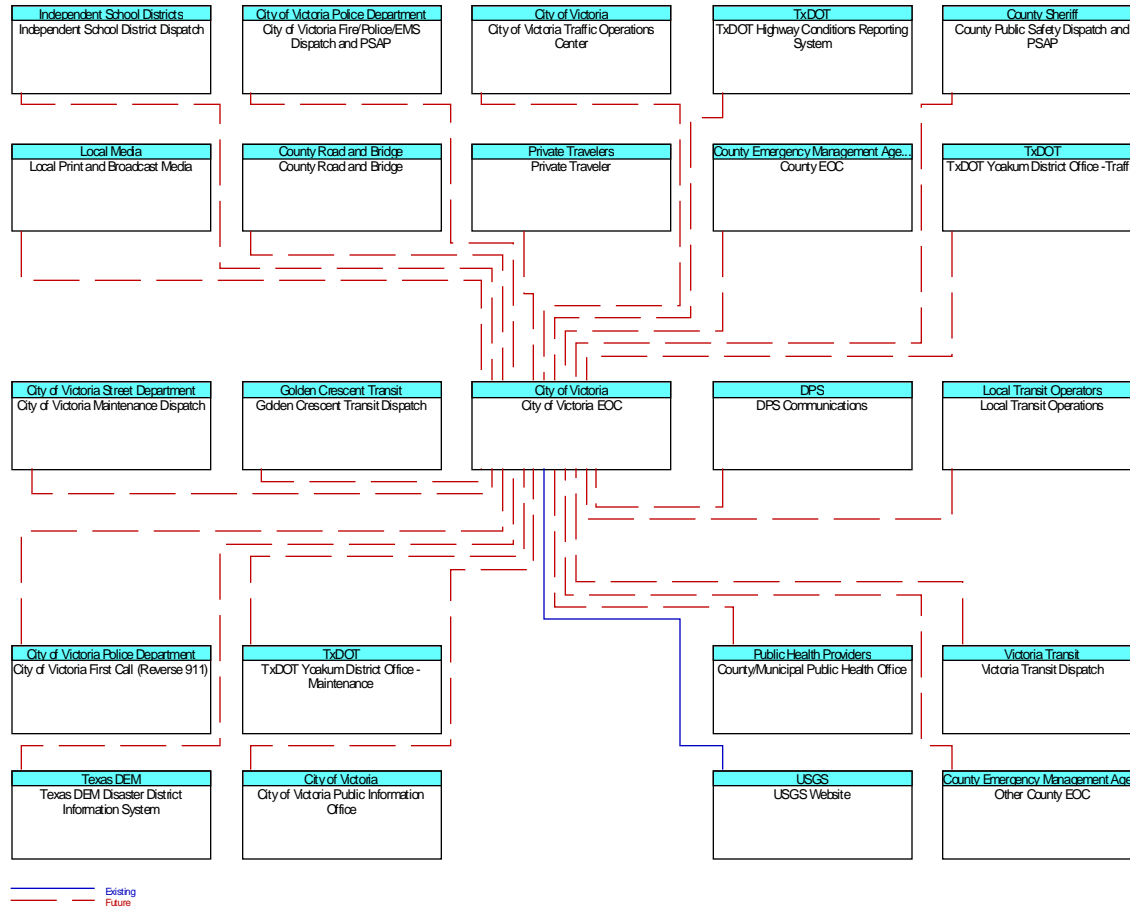


Figure B8 – City of Victoria Fire/EMS Vehicles Interfaces

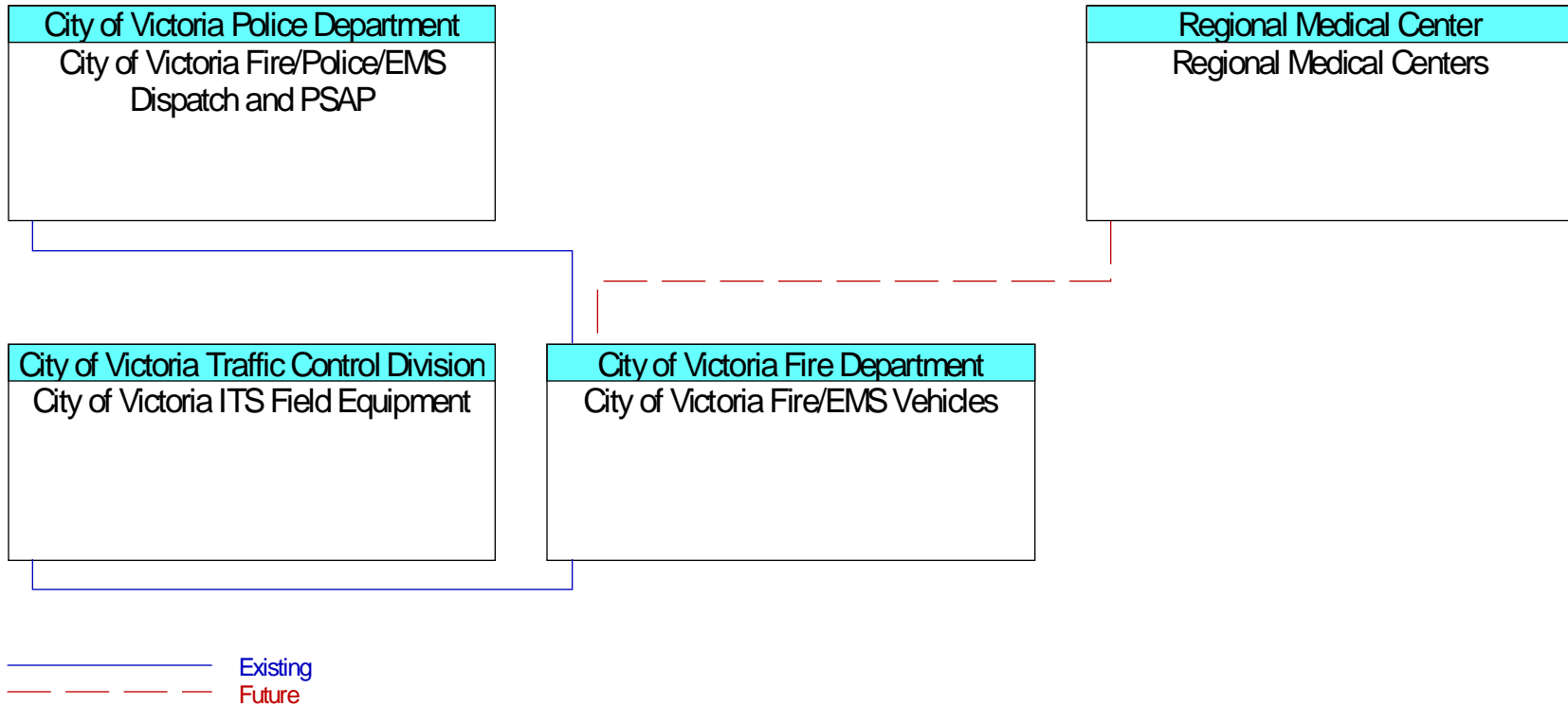


Figure B9 – City of Victoria Fire/Police/EMS Dispatch and PSAP Interfaces

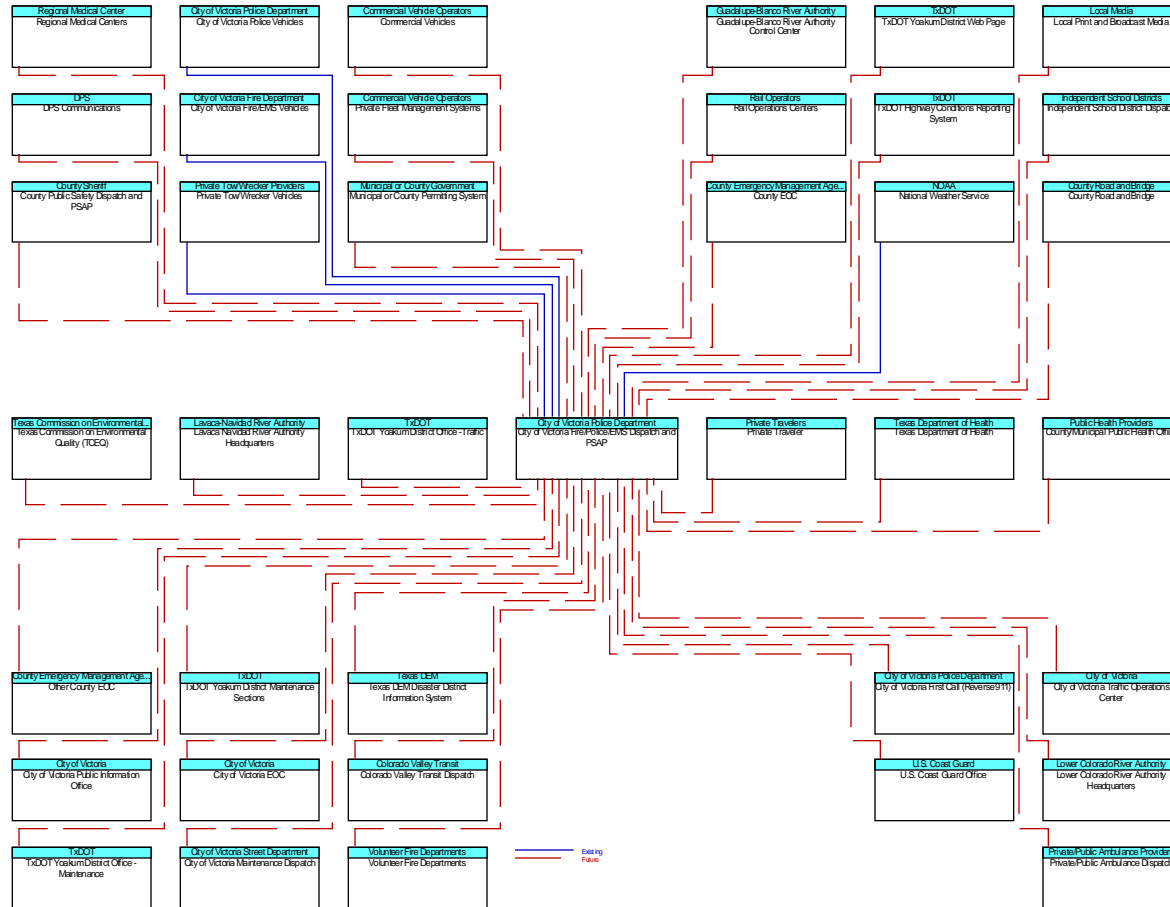




Figure B10 – City of Victoria First Call (Reverse 911) Interfaces

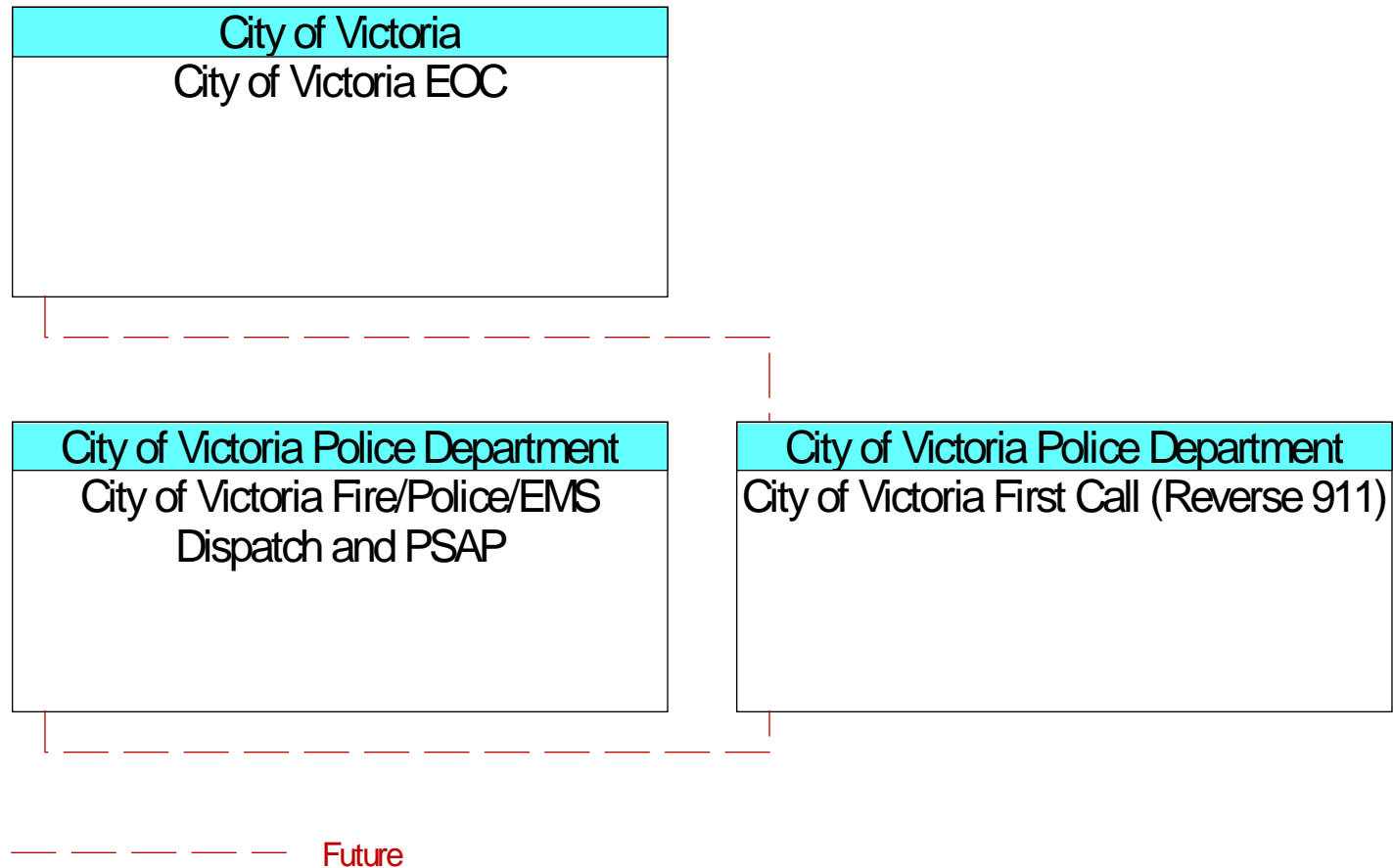


Figure B11 – City of Victoria ITS Field Equipment Interfaces

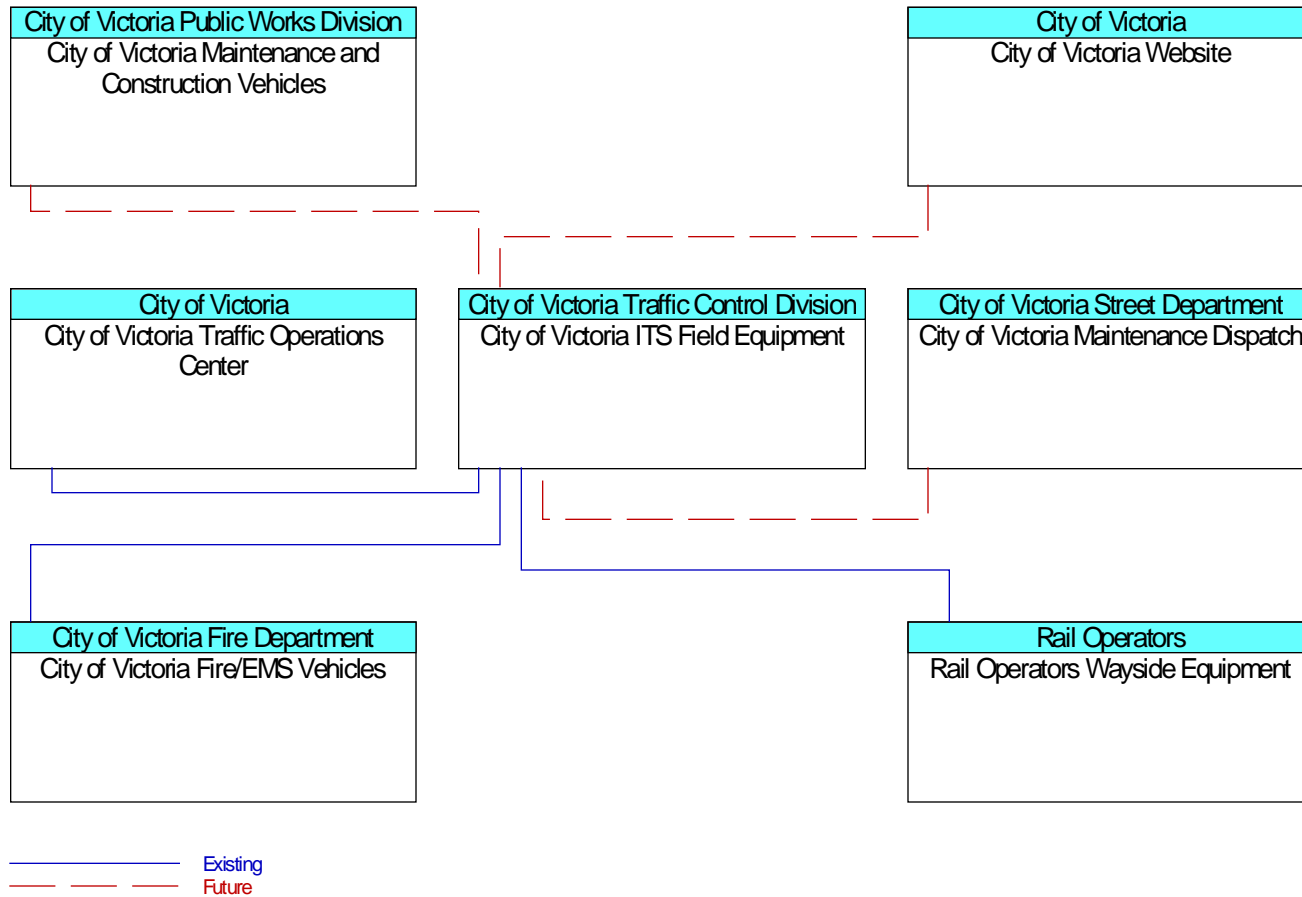




Figure B12 – City of Victoria Maintenance and Construction Vehicles Interfaces

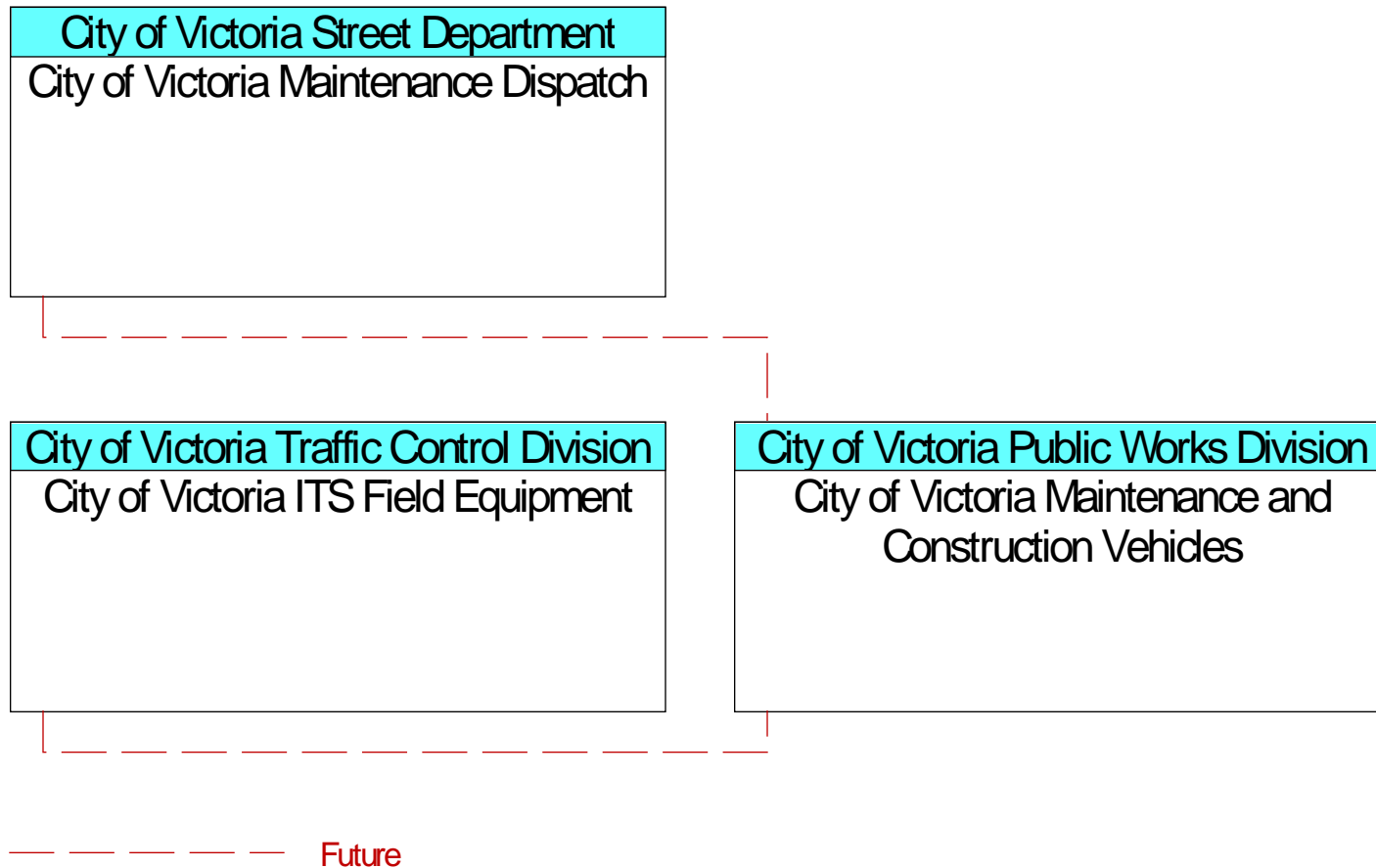


Figure B13 – City of Victoria Maintenance Dispatch Interfaces

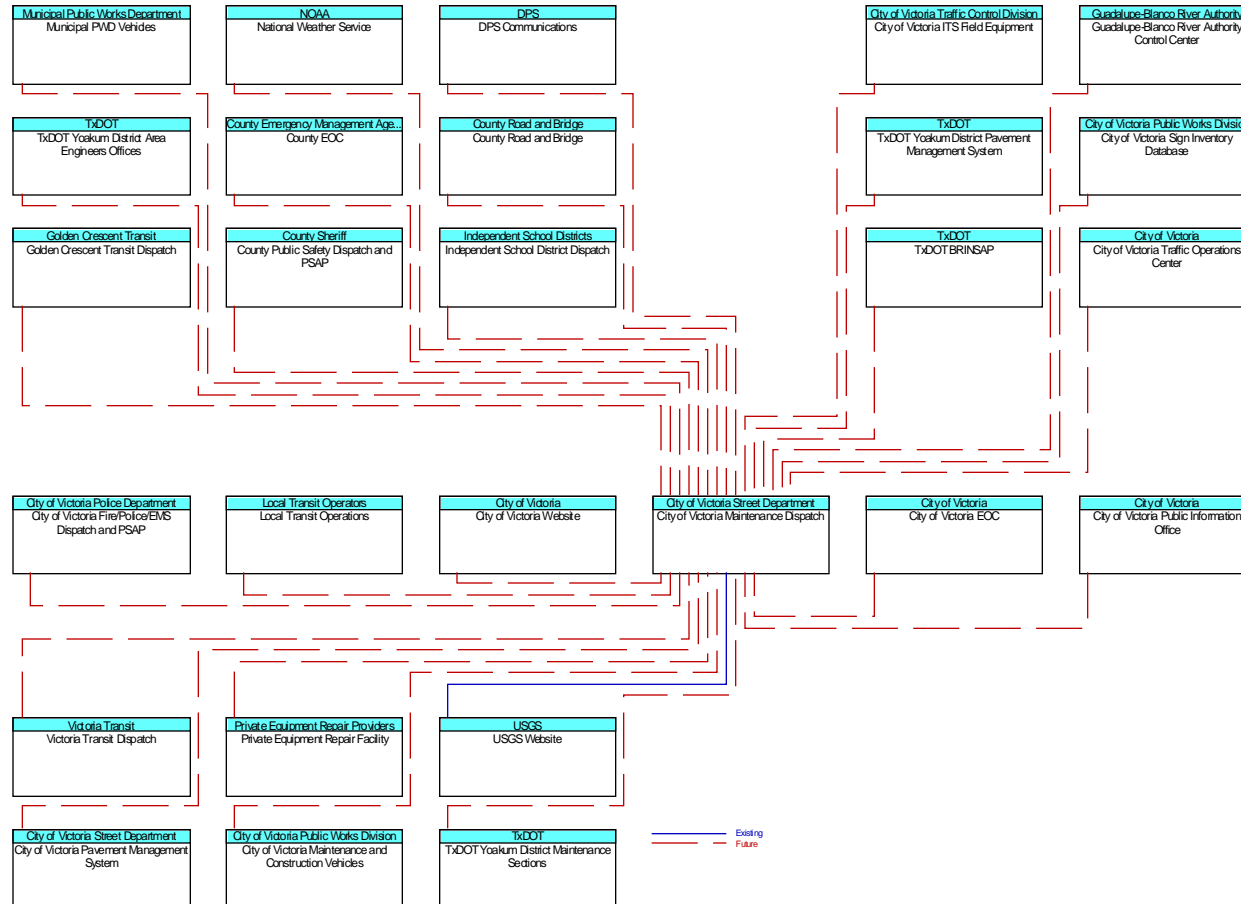


Figure B14 – City of Victoria MPO Archive Interfaces

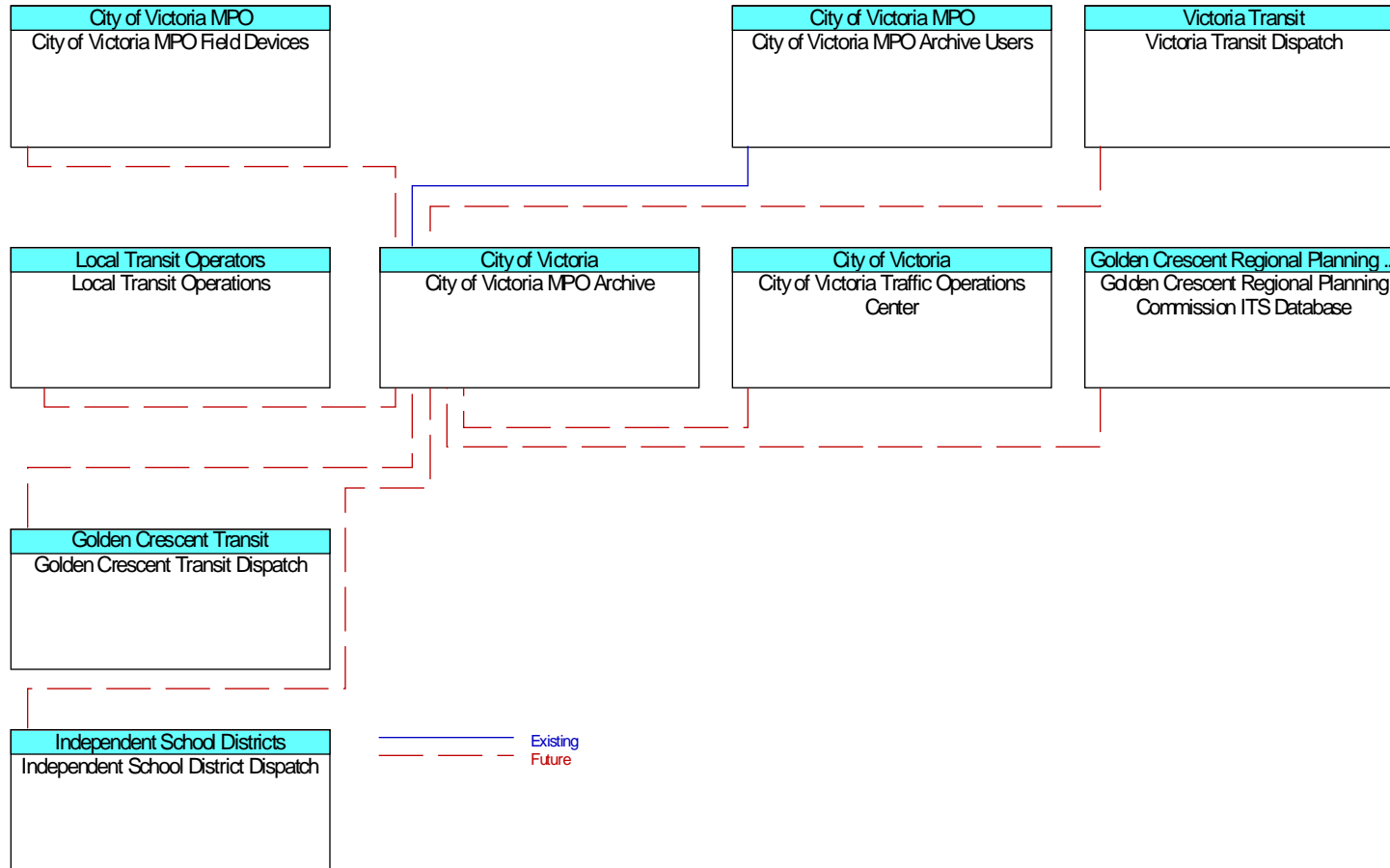


Figure B15 – City of Victoria MPO Archive Users Interfaces

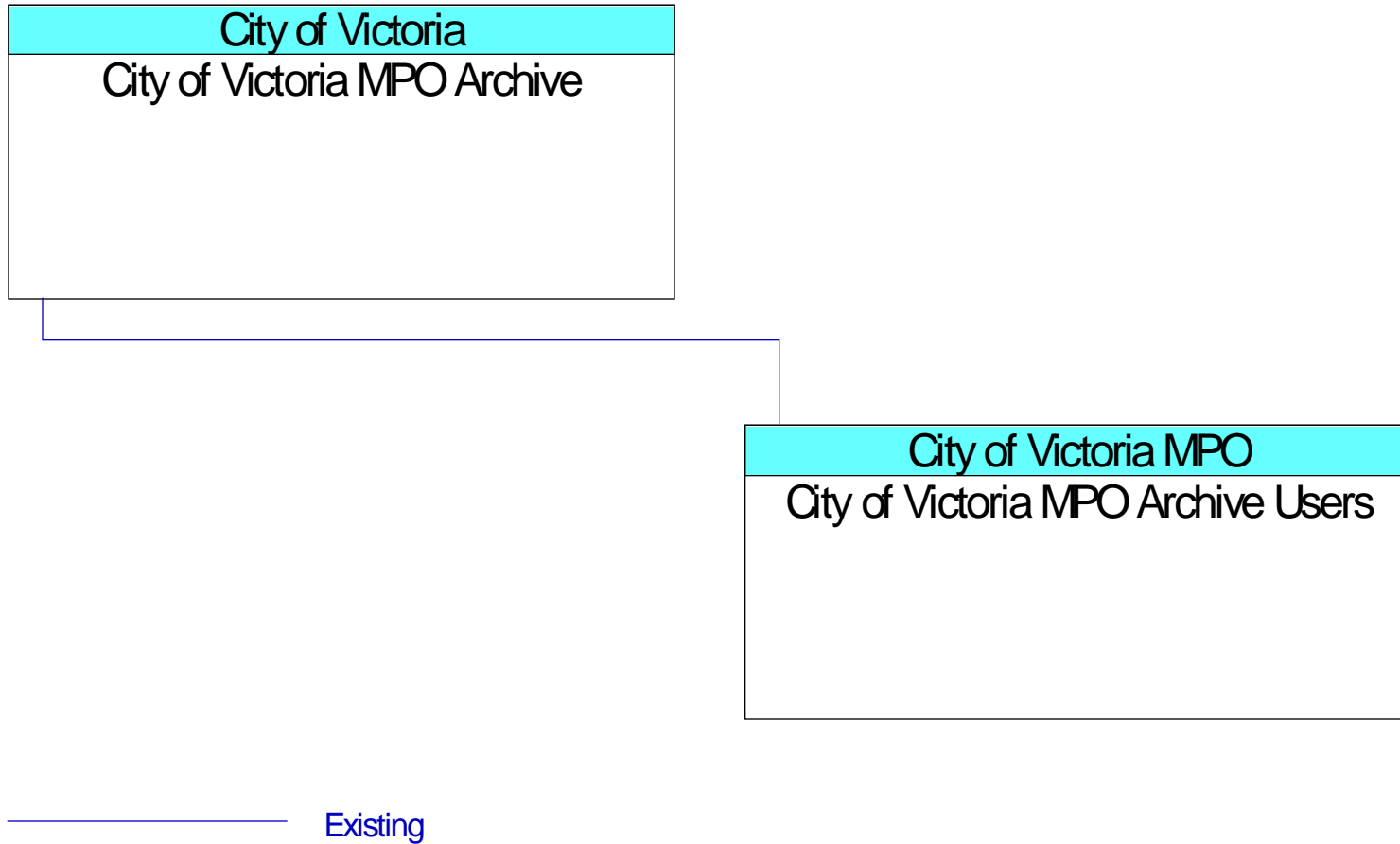


Figure B16 – City of Victoria MPO Field Devices Interfaces

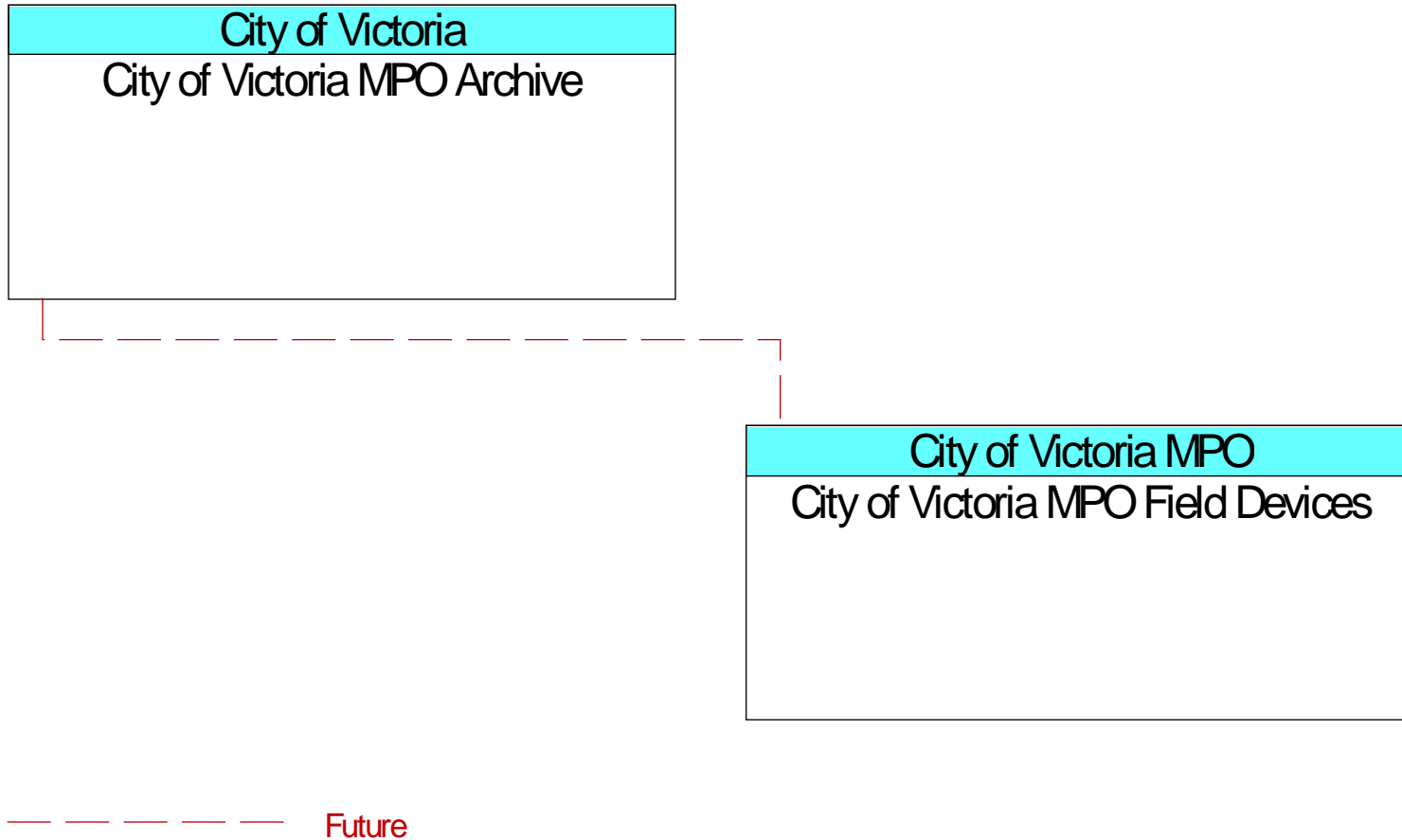


Figure B17 – City of Victoria Pavement Management System Interfaces

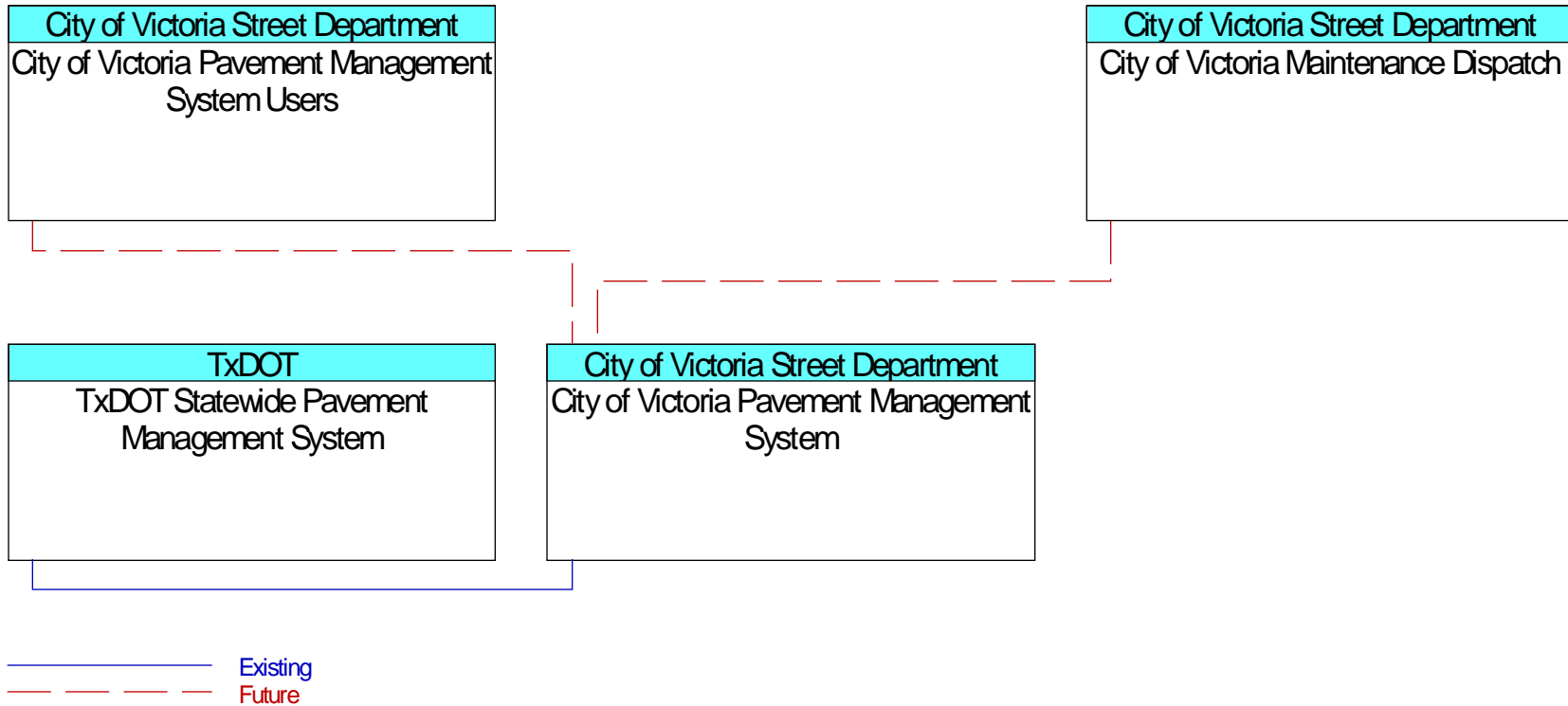


Figure B18 – City of Victoria Pavement Management System Users Interfaces

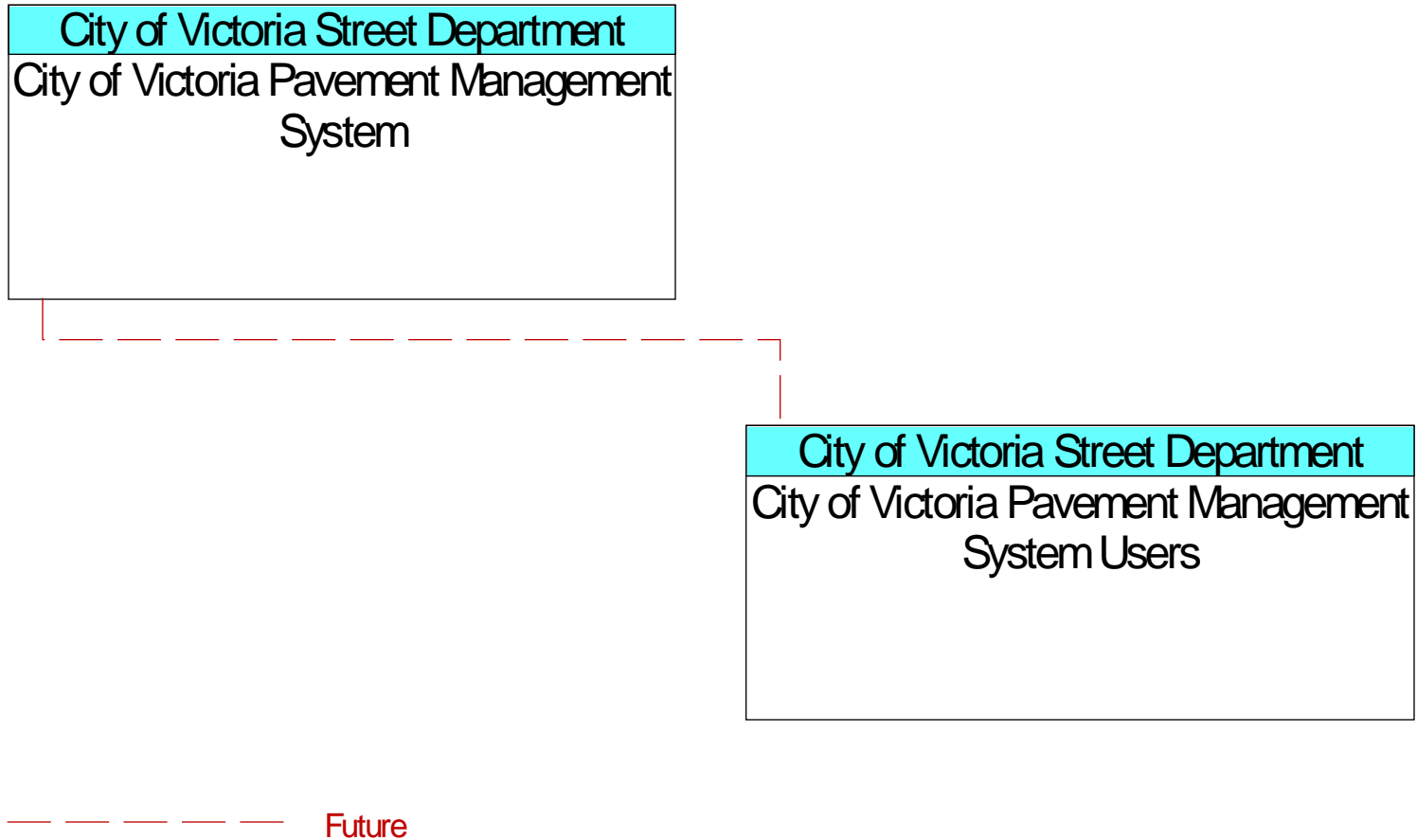


Figure B19 – City of Victoria Police Vehicles Interfaces

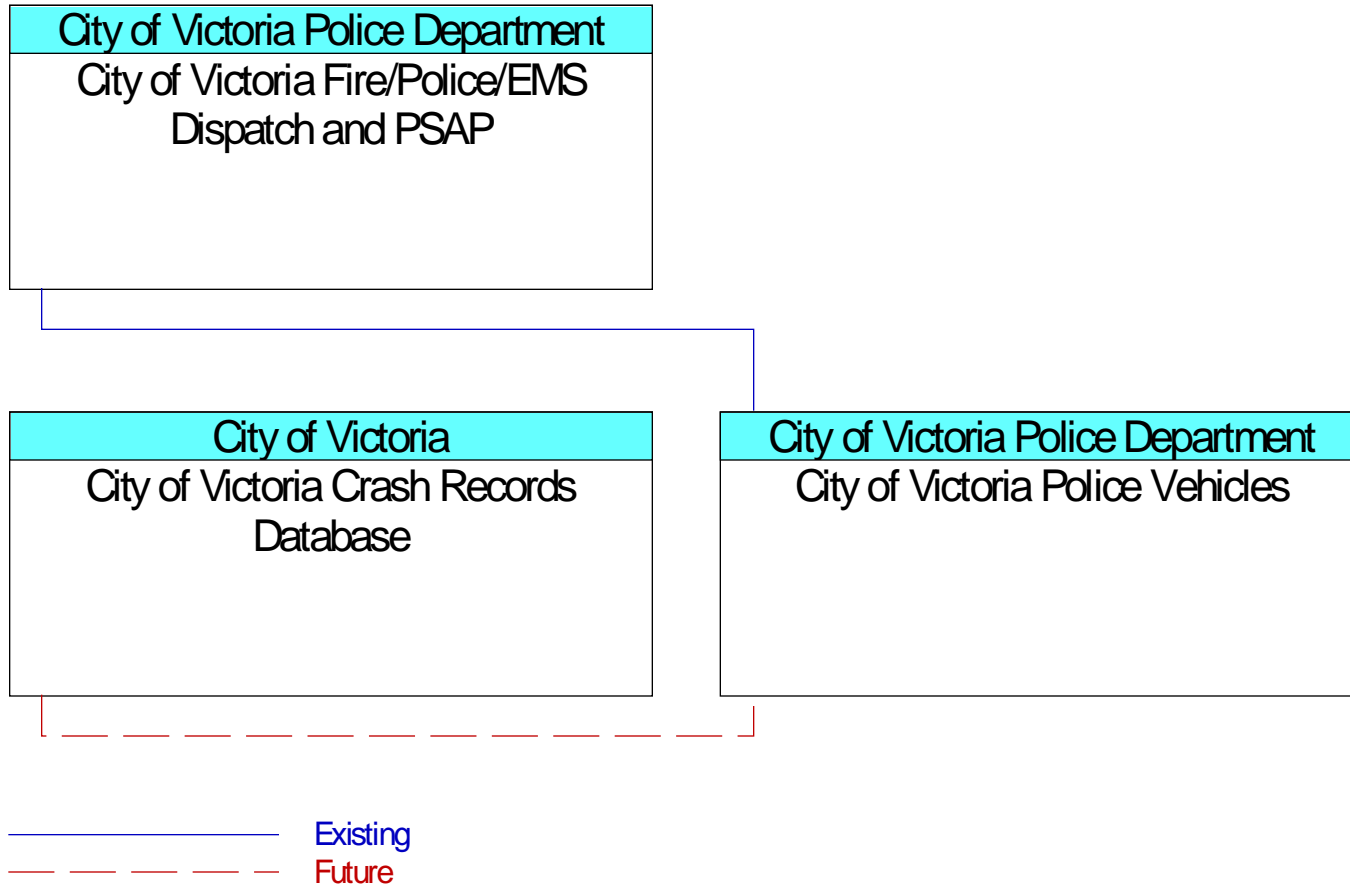


Figure B20 – City of Victoria Public Information Office Interfaces

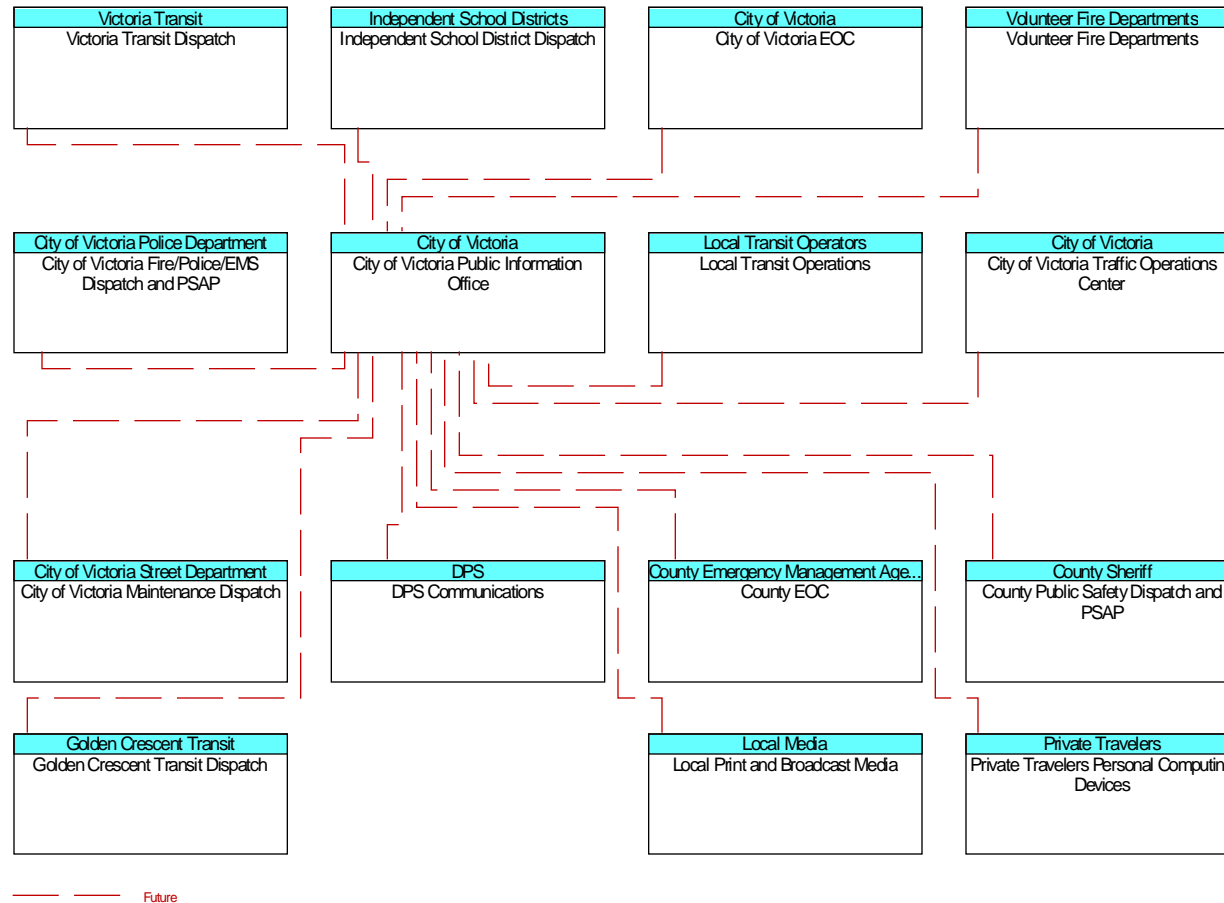




Figure B21 – City of Victoria Sign Inventory Database Interfaces

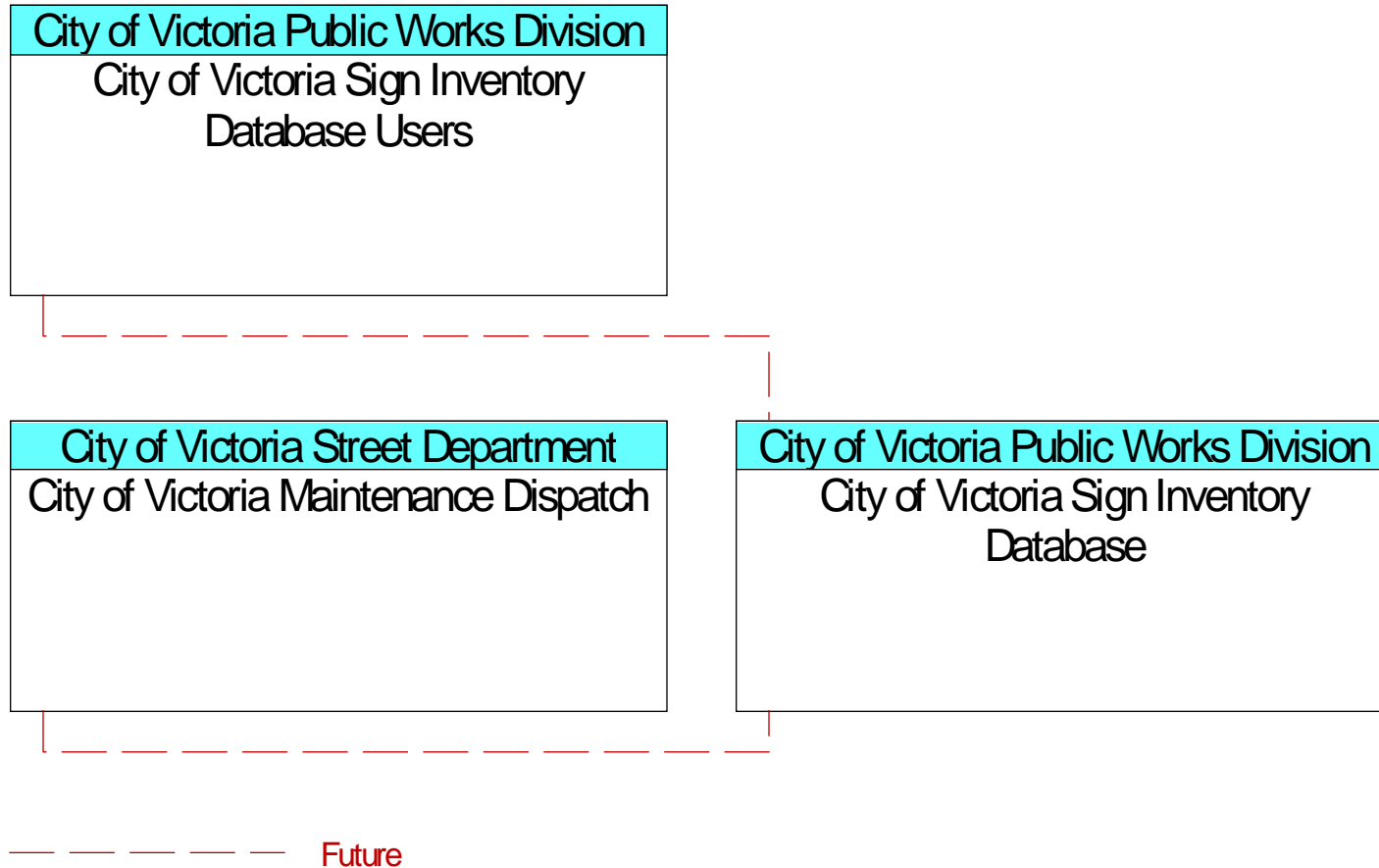


Figure B22 – City of Victoria Sign Inventory Database Users Interfaces

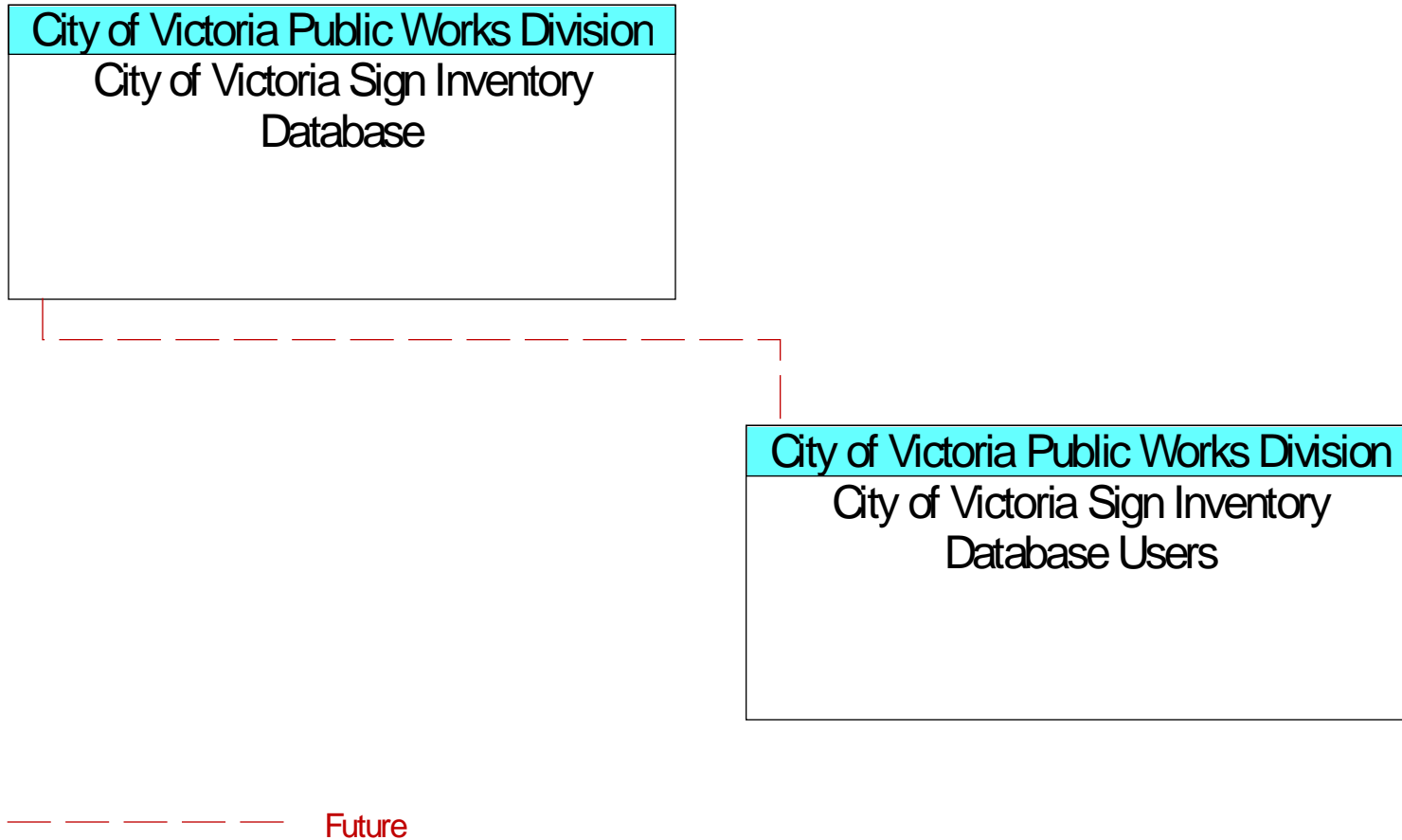


Figure B23 – City of Victoria Traffic Database Interfaces

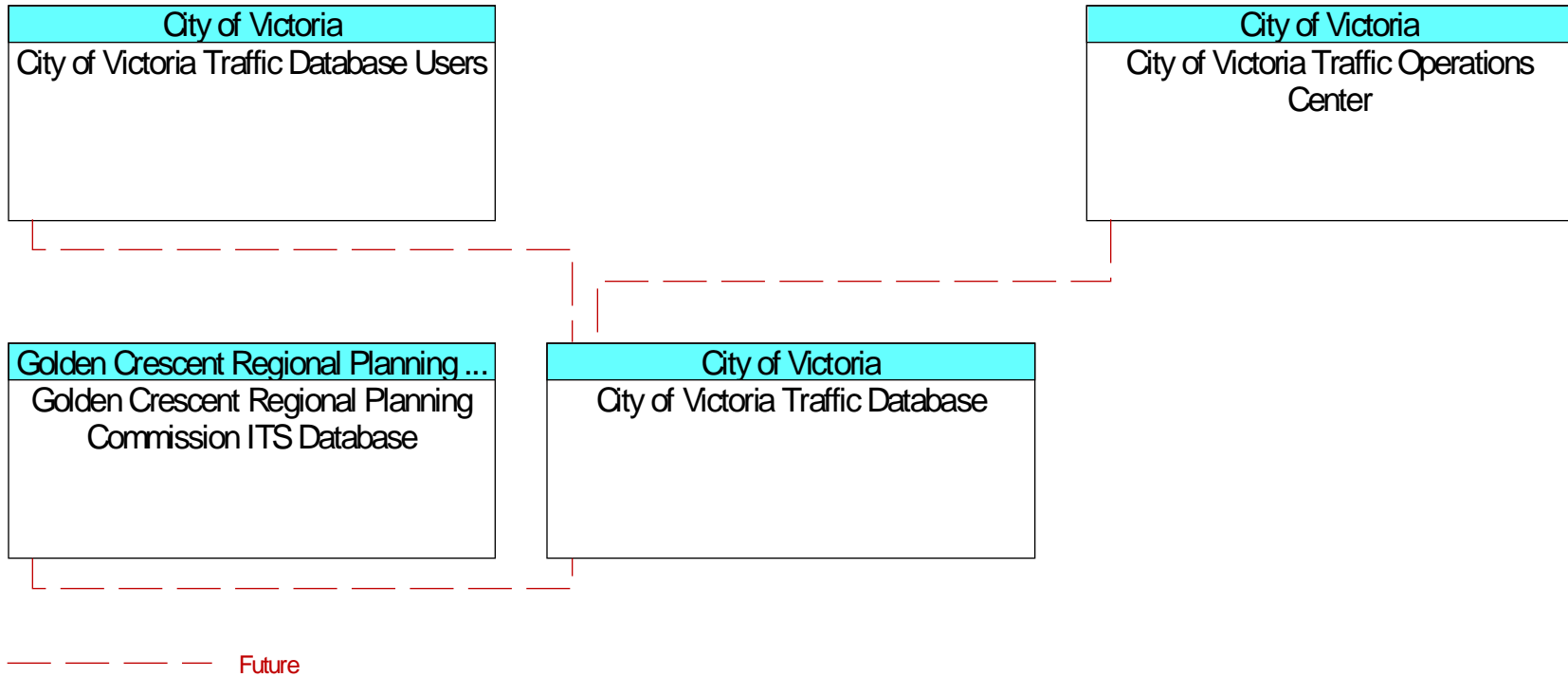


Figure B24 – City of Victoria Traffic Database Users Interfaces

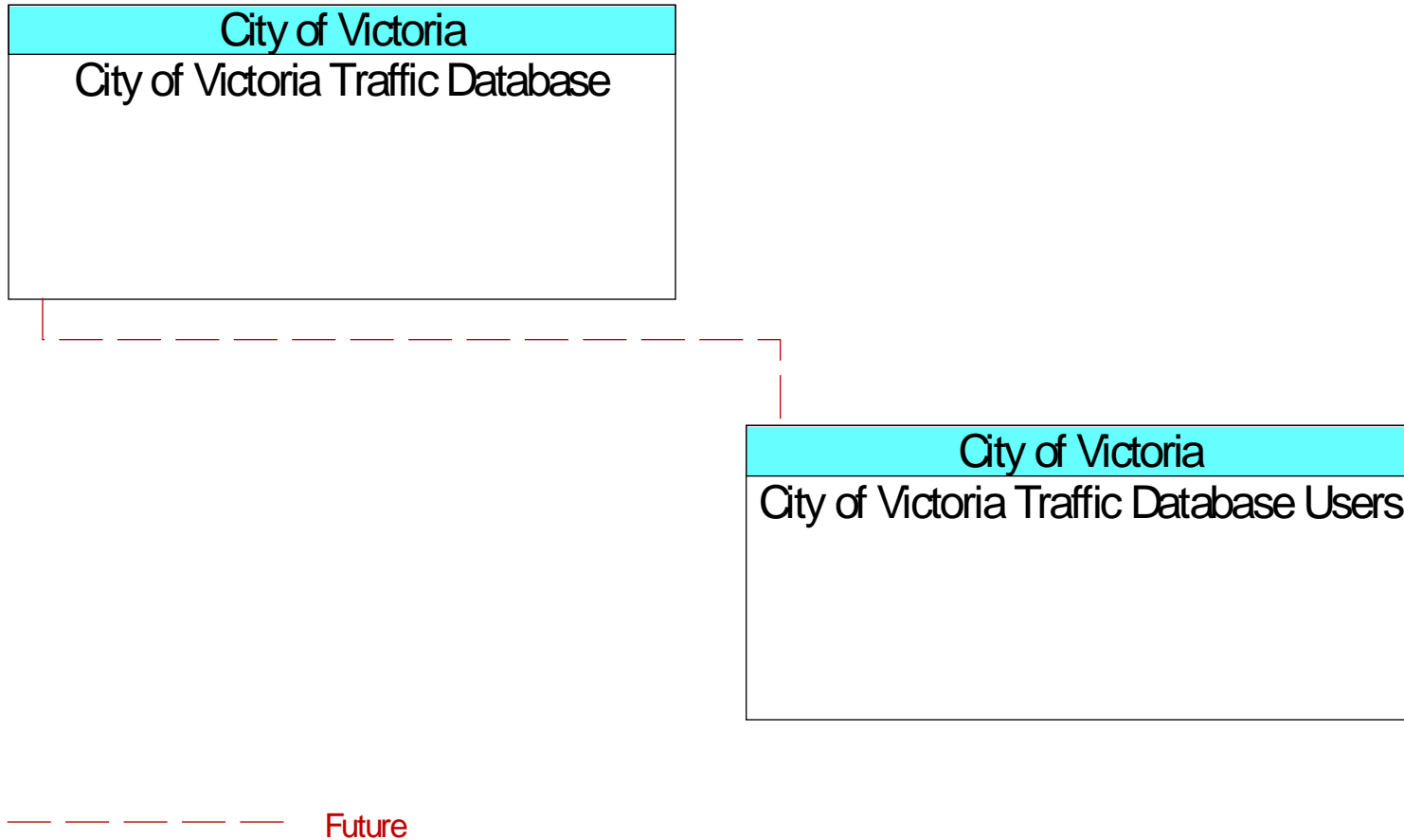


Figure B25 – City of Victoria Traffic Operations Center Interfaces

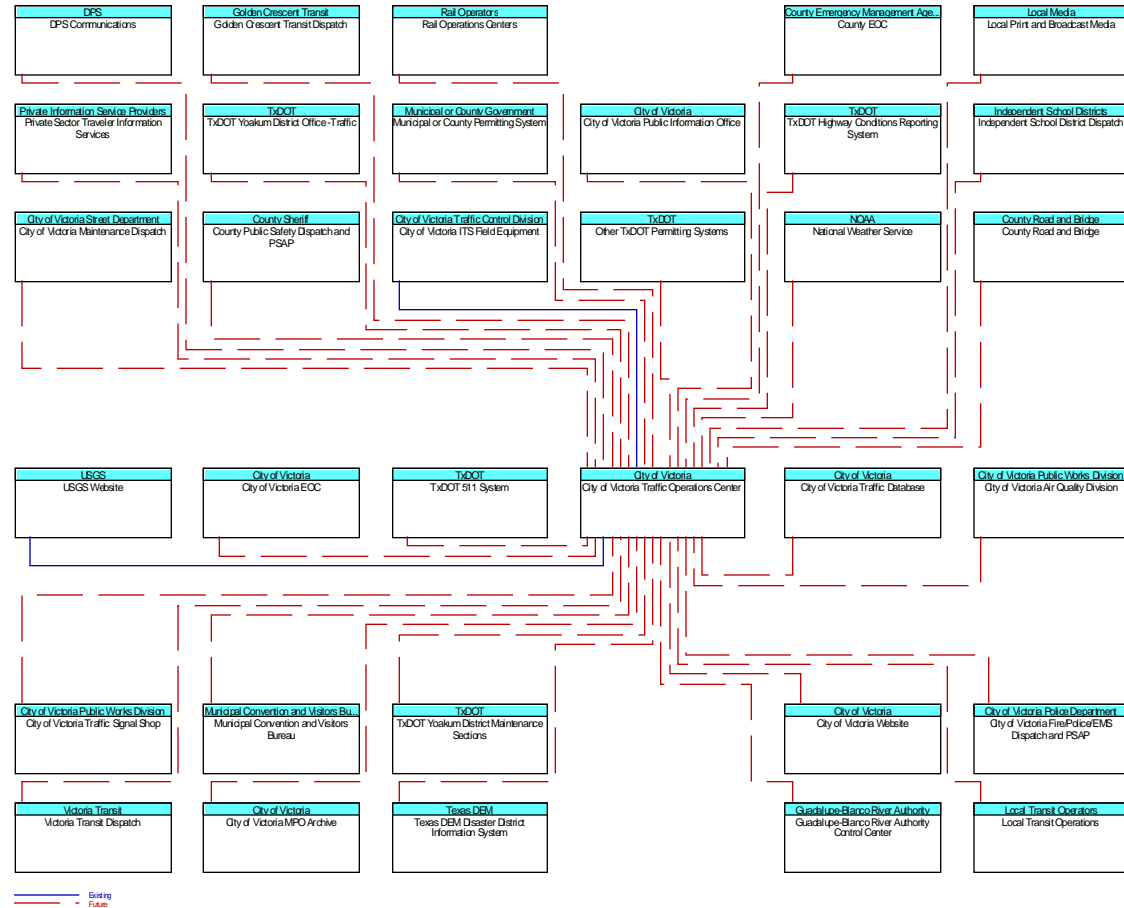


Figure B26 – City of Victoria Traffic Signal Shop Interfaces

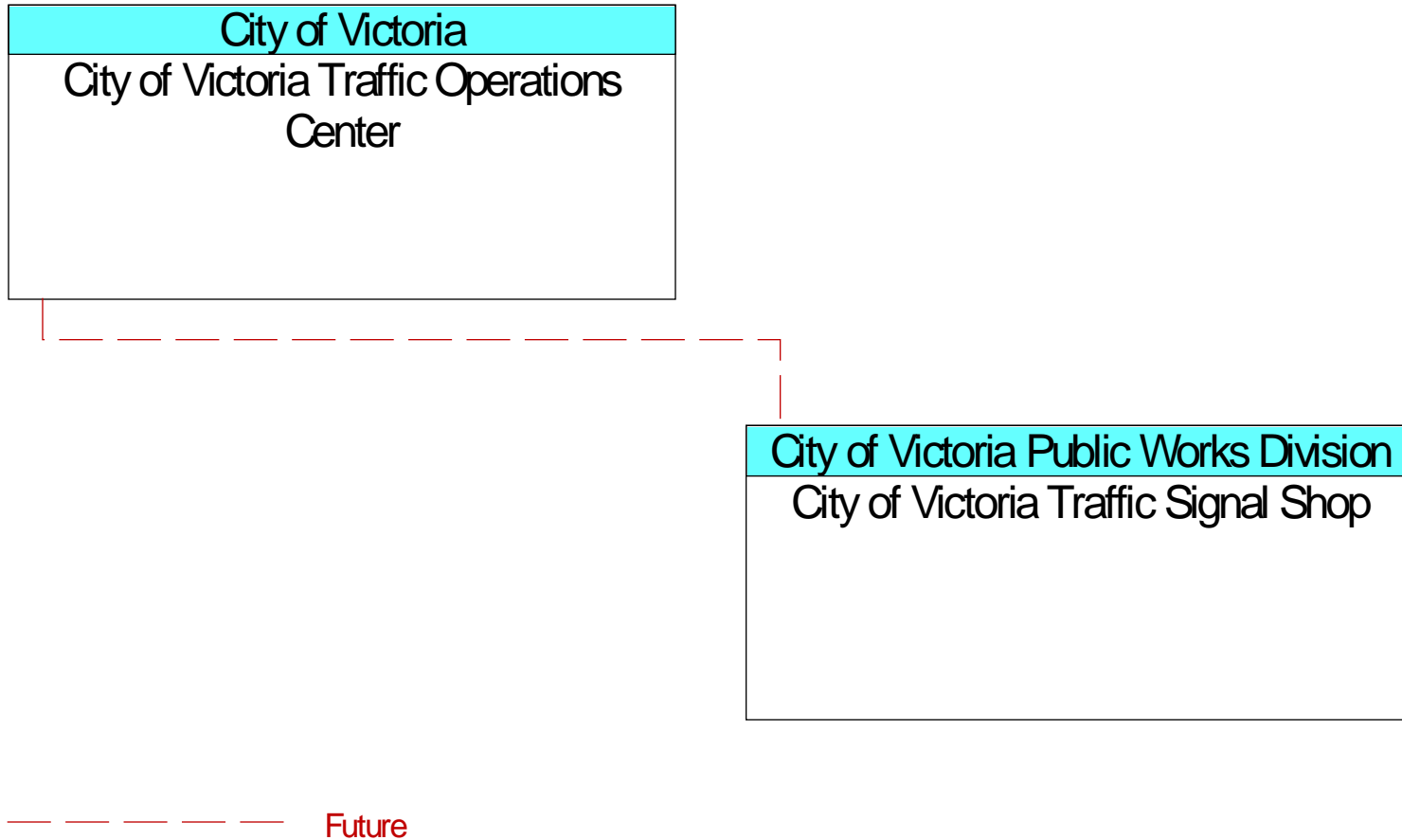


Figure B27 – City of Victoria Website Interfaces

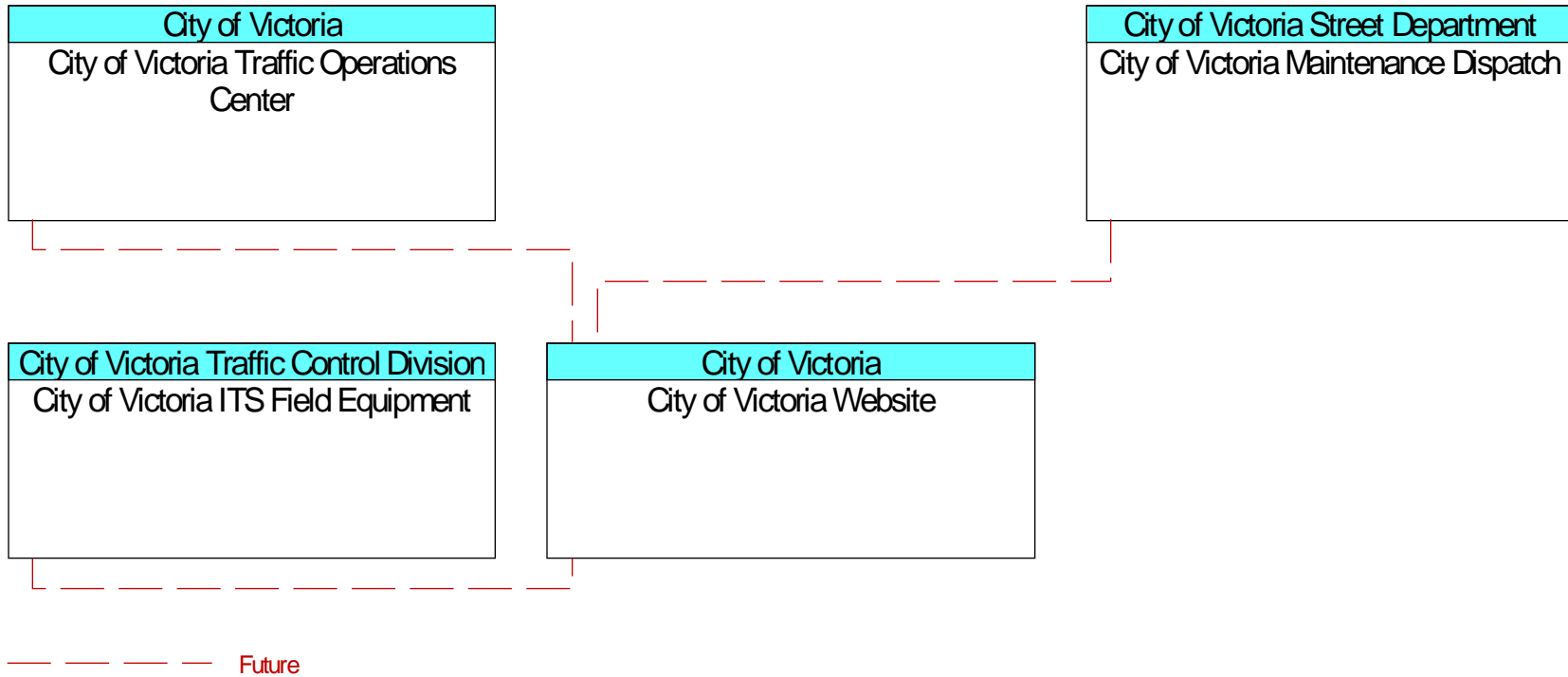


Figure B28 – Colorado Valley Transit Information Display/Point of Sale Interfaces

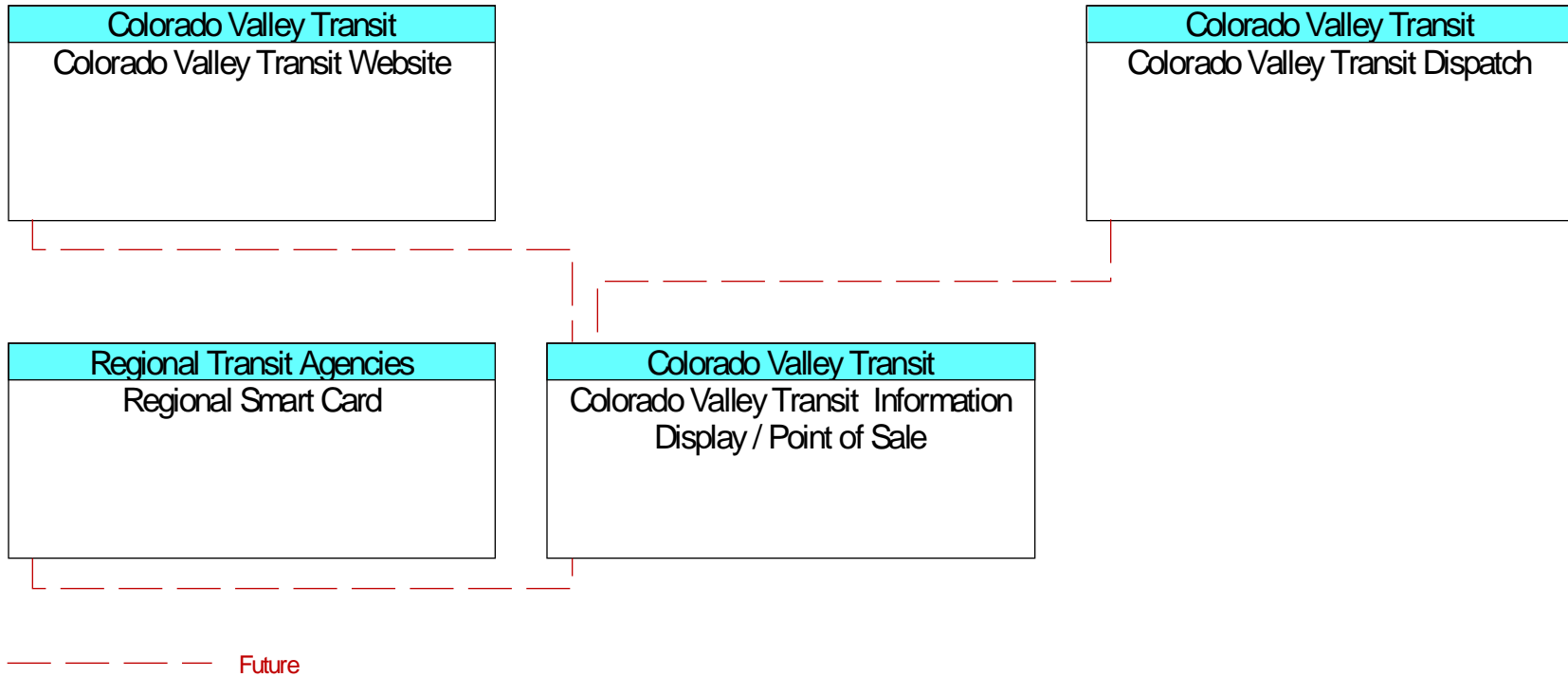




Figure B29 – Colorado Valley Transit Dispatch Interfaces

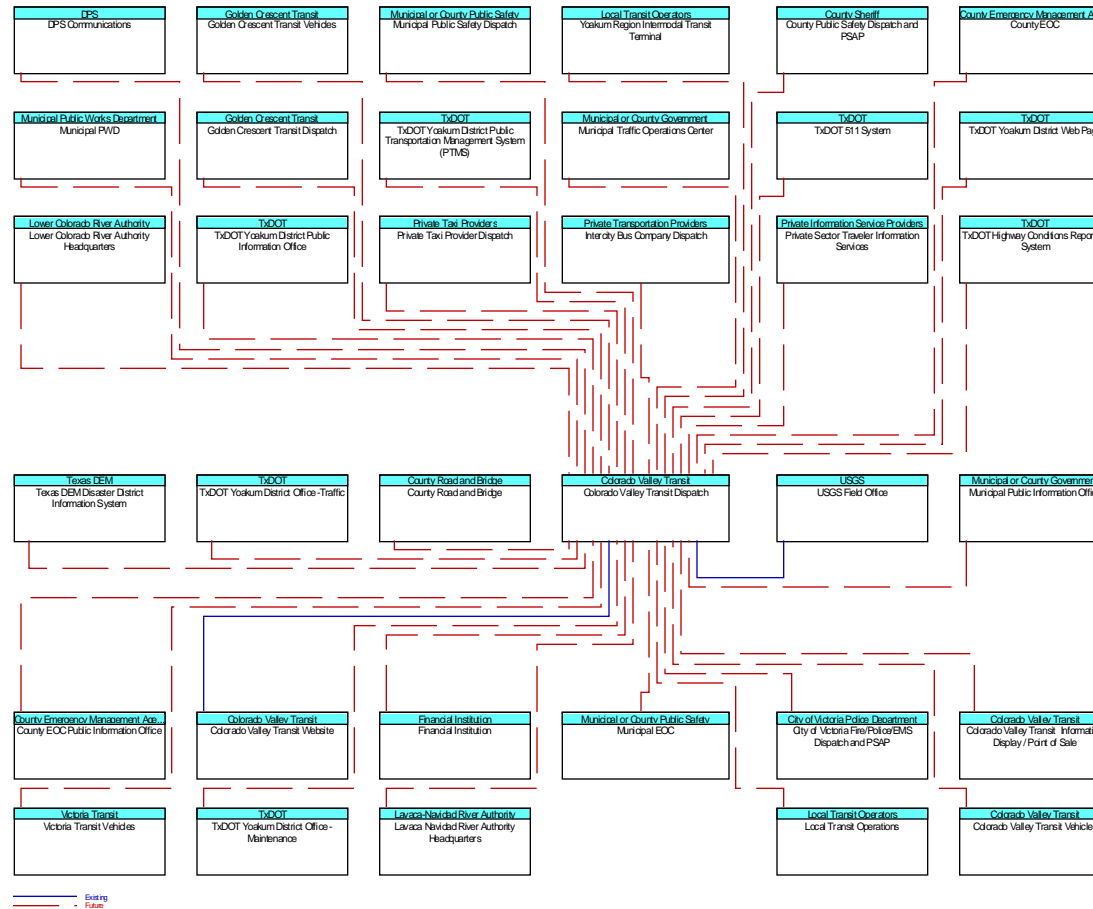


Figure B30 – Colorado Valley Transit Vehicles Interfaces

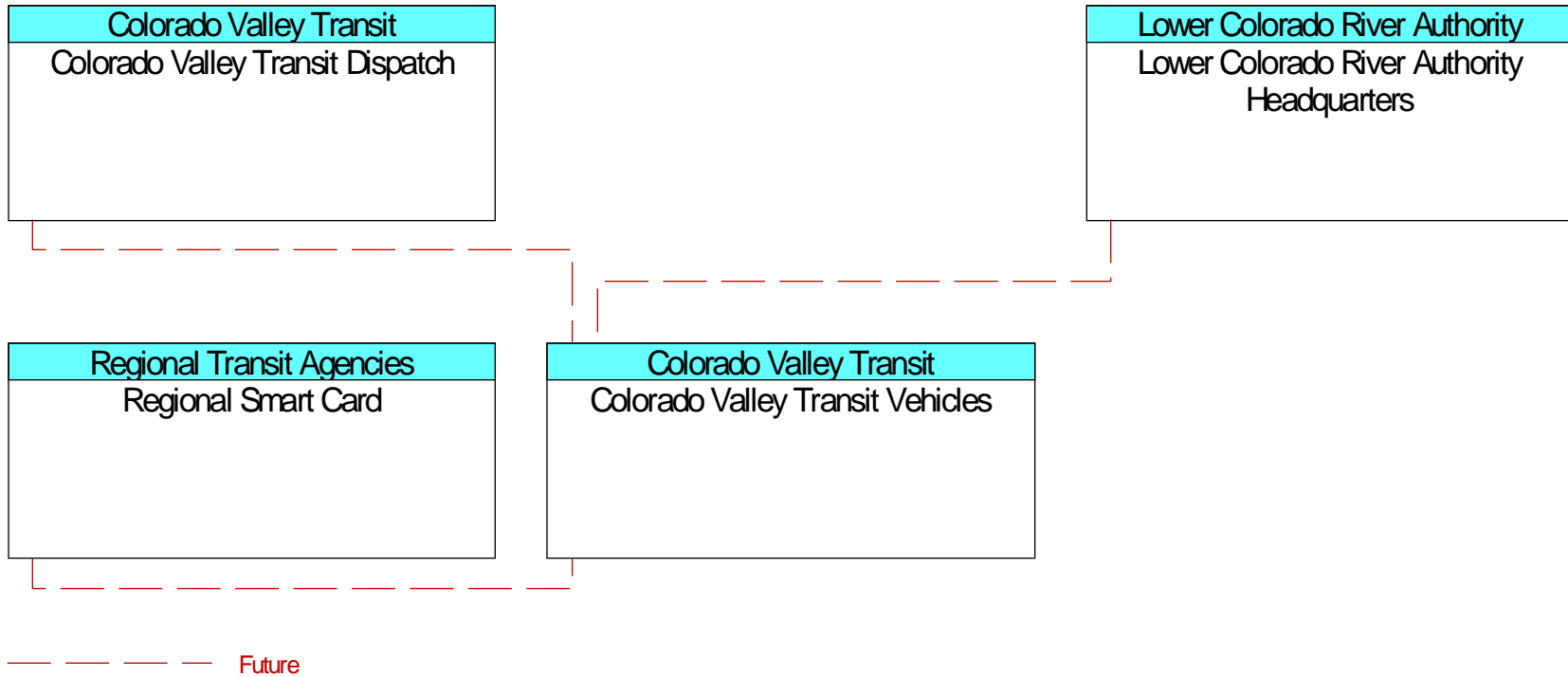


Figure B31 – Colorado Valley Transit Website Interfaces

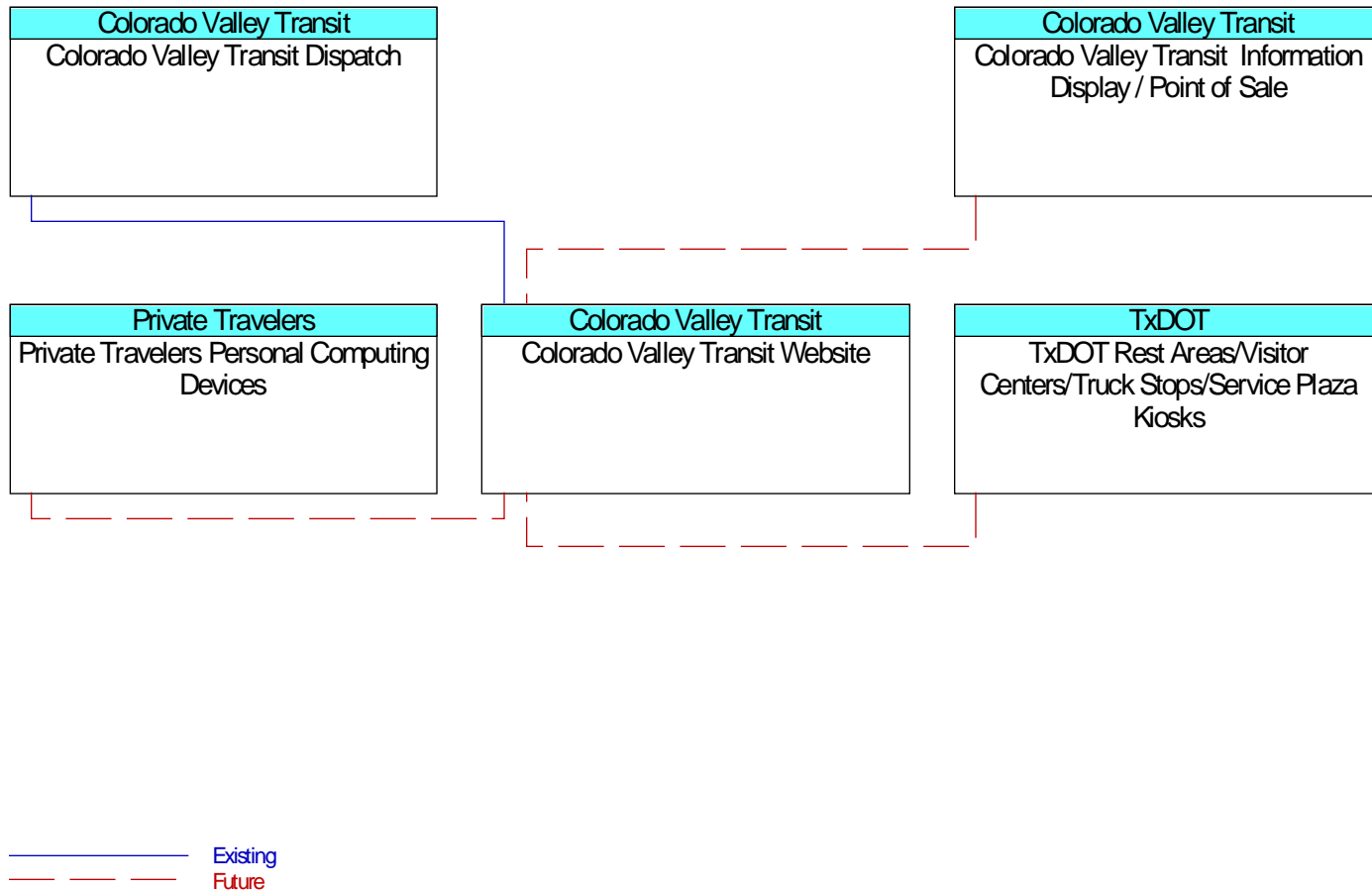


Figure B32 – Commercial Vehicles Interfaces

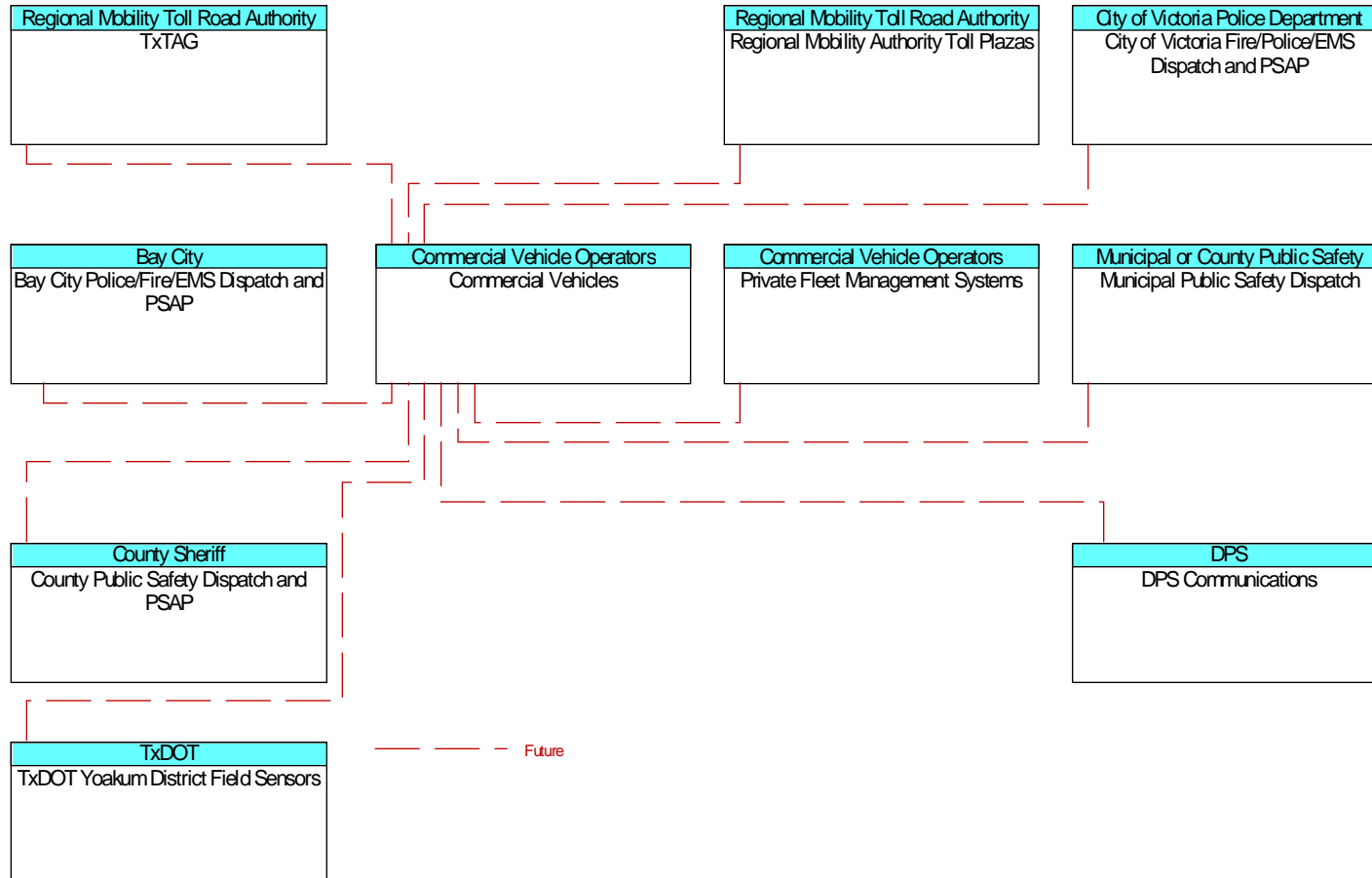


Figure B33 – Correctional Facilities Operations Interfaces

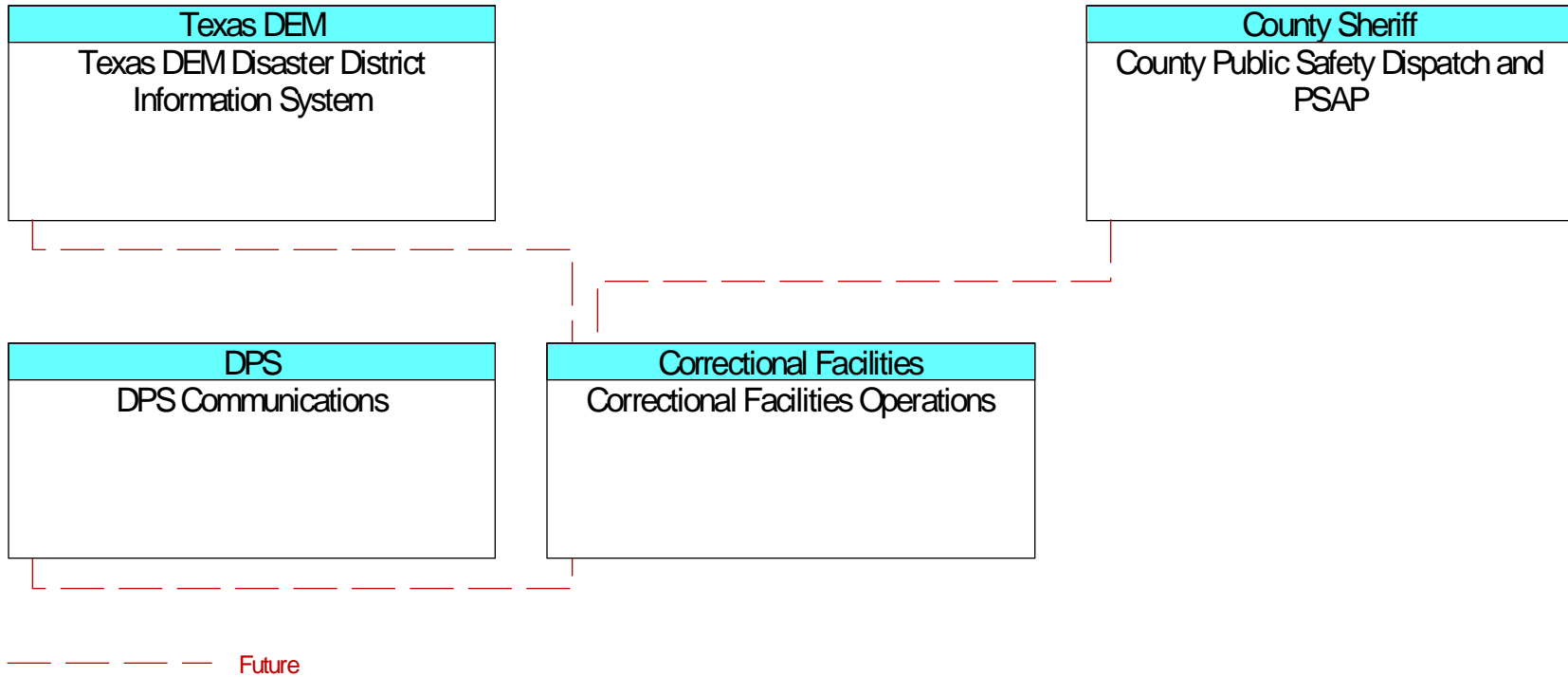


Figure B34 – County EOC Interfaces

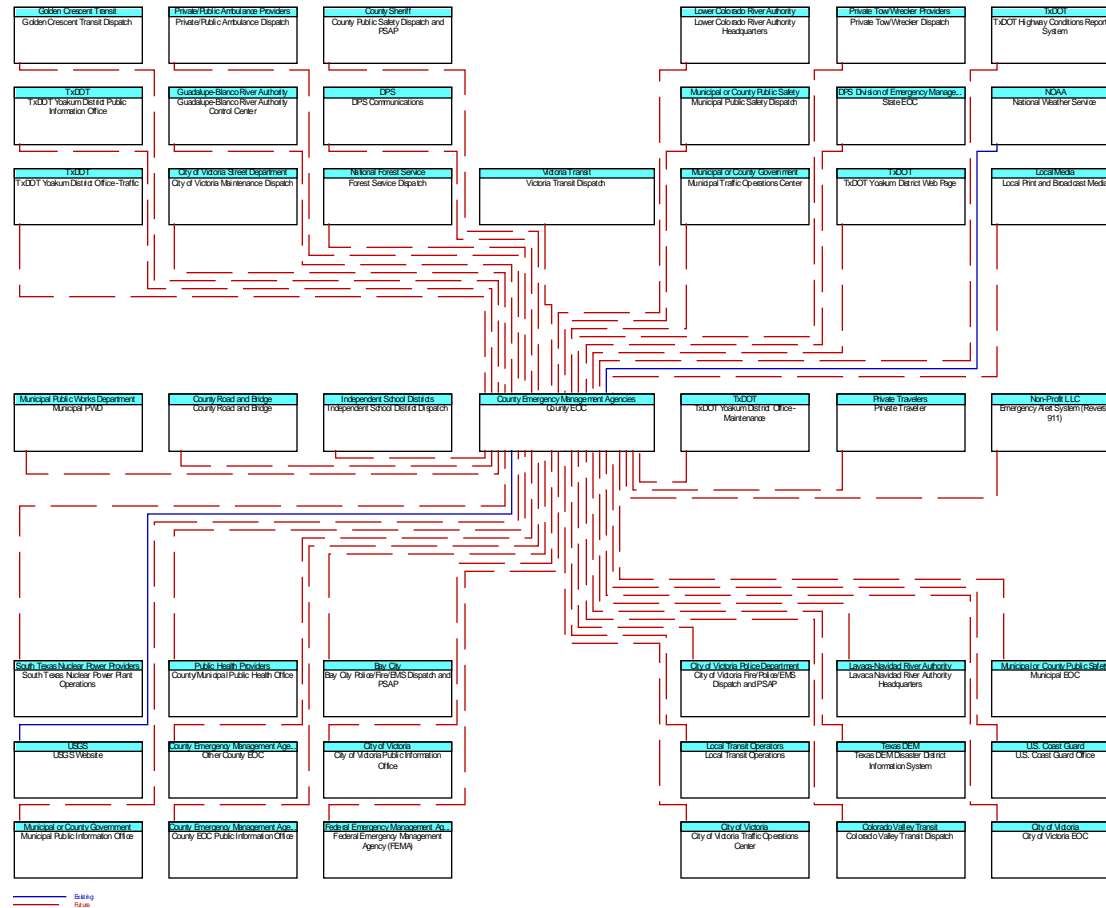


Figure B35 – County EOC Public Information Office Interfaces

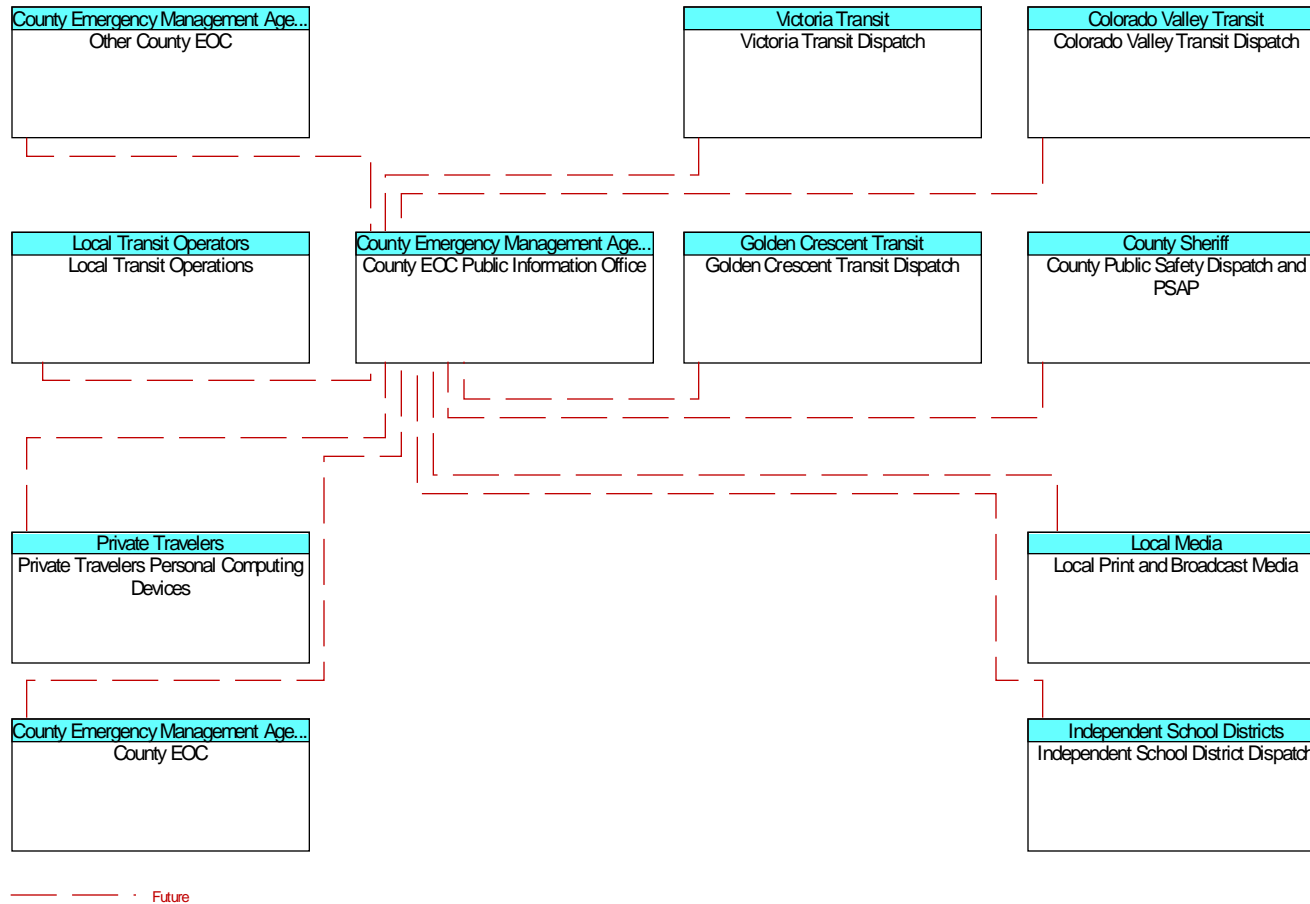


Figure B36 – County Public Safety Dispatch and PSAP Interfaces

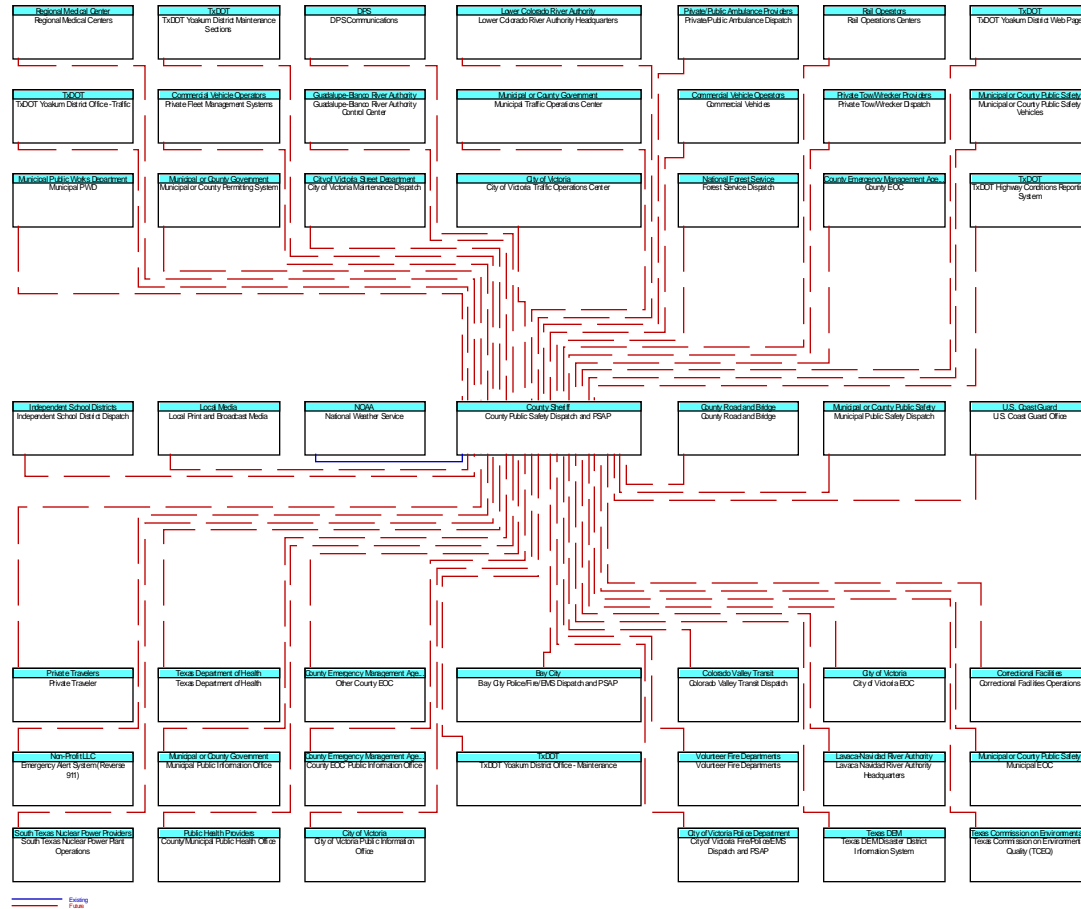


Figure B37 – County Road and Bridge Interfaces

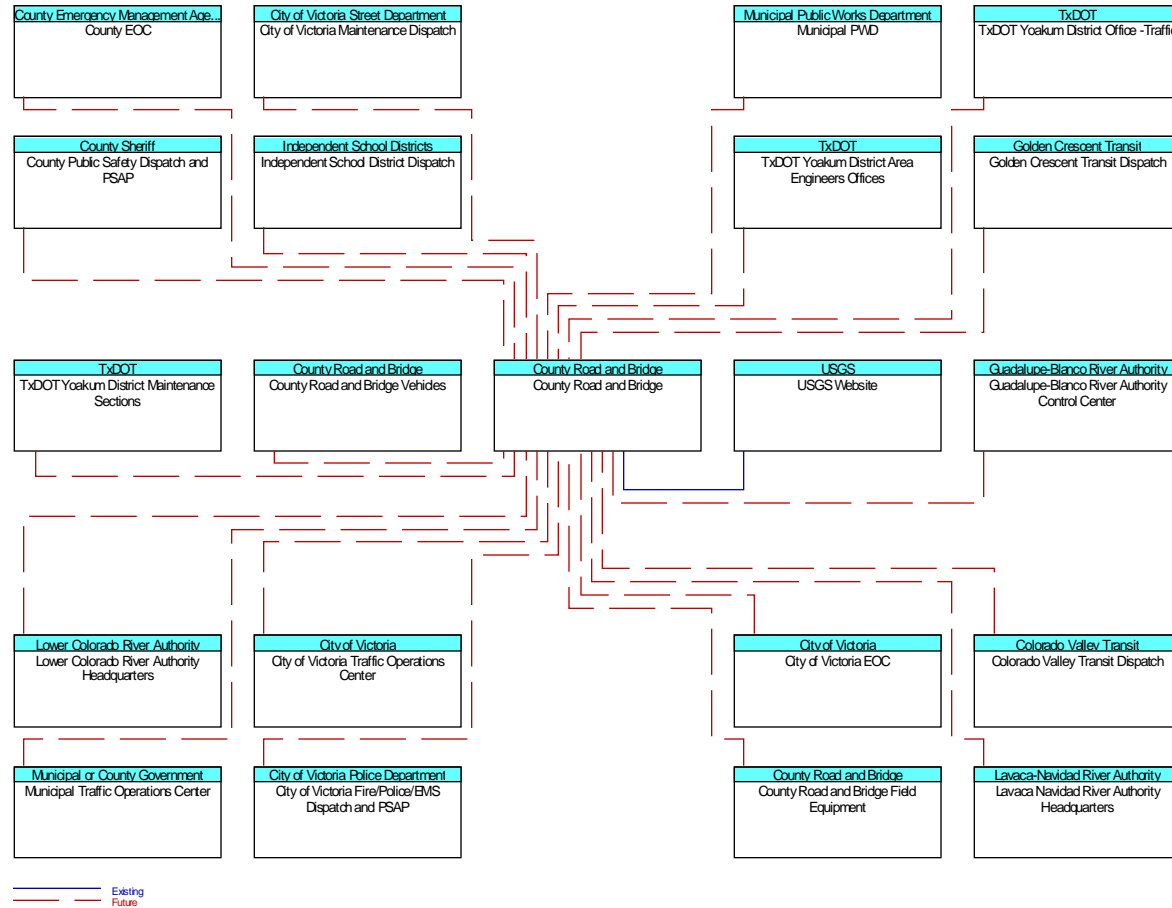


Figure B38 – County Road and Bridge Field Equipment Interfaces

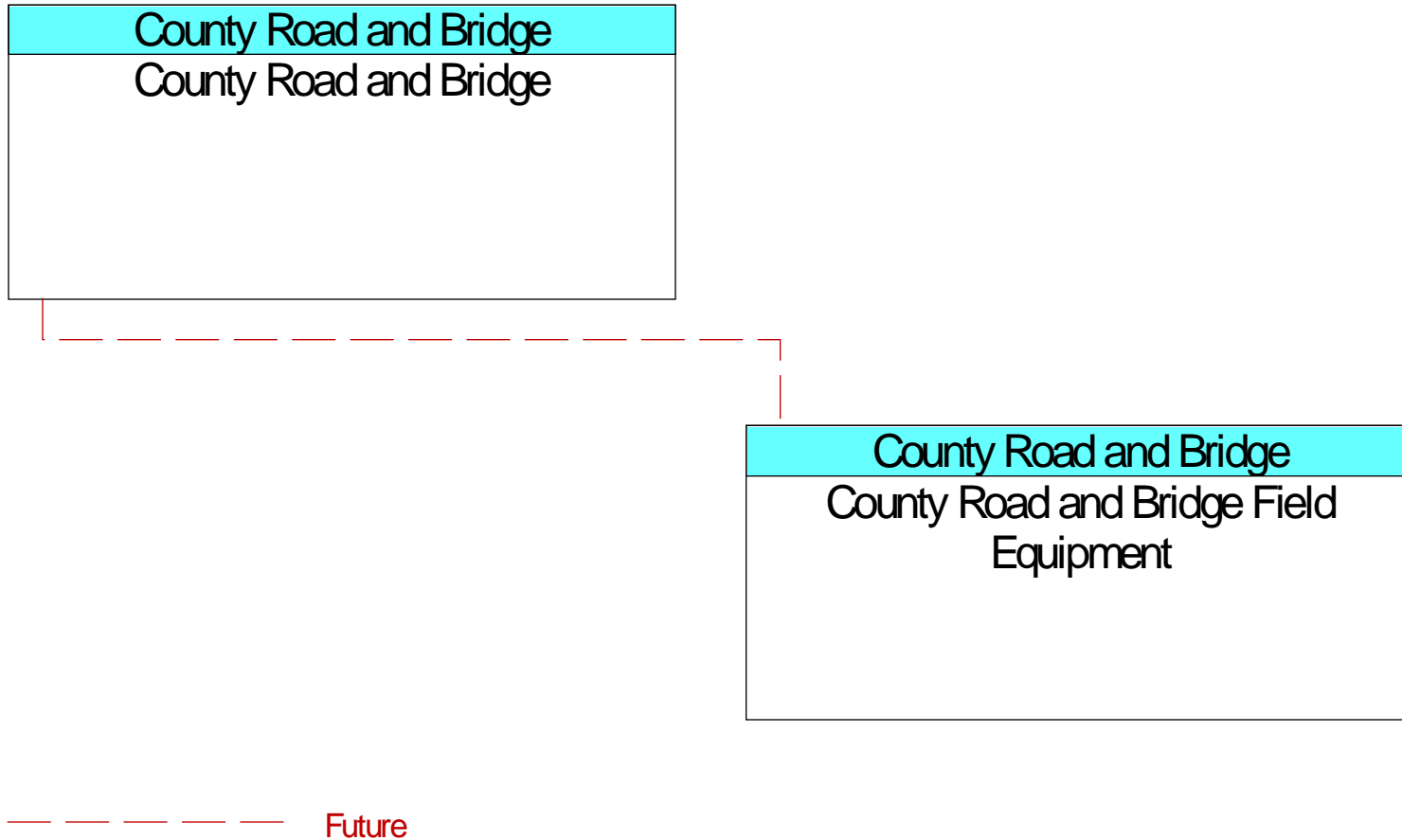




Figure B39 – County Road and Bridge Vehicles Interfaces

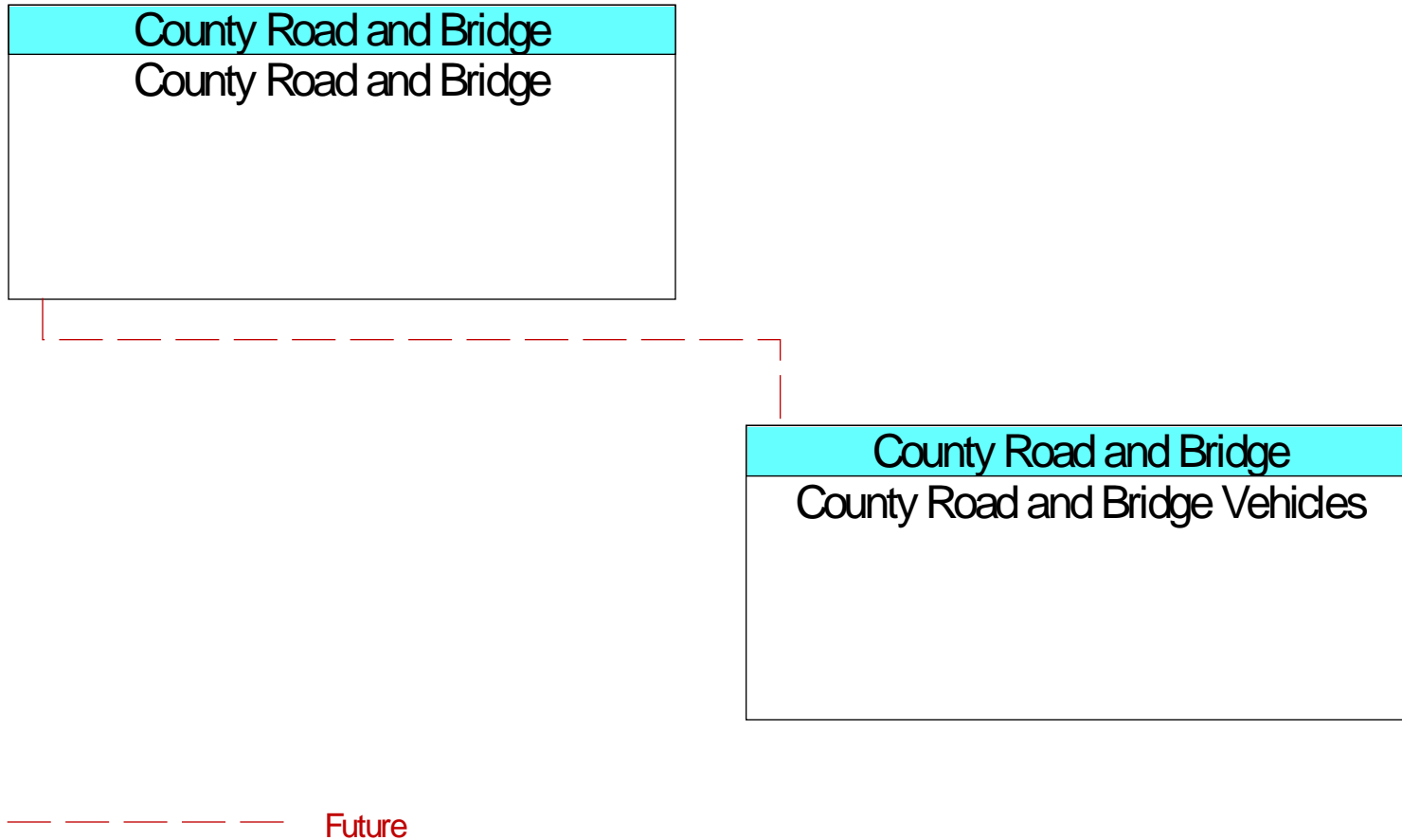


Figure B40 – County/Municipal Public Health Office Interfaces

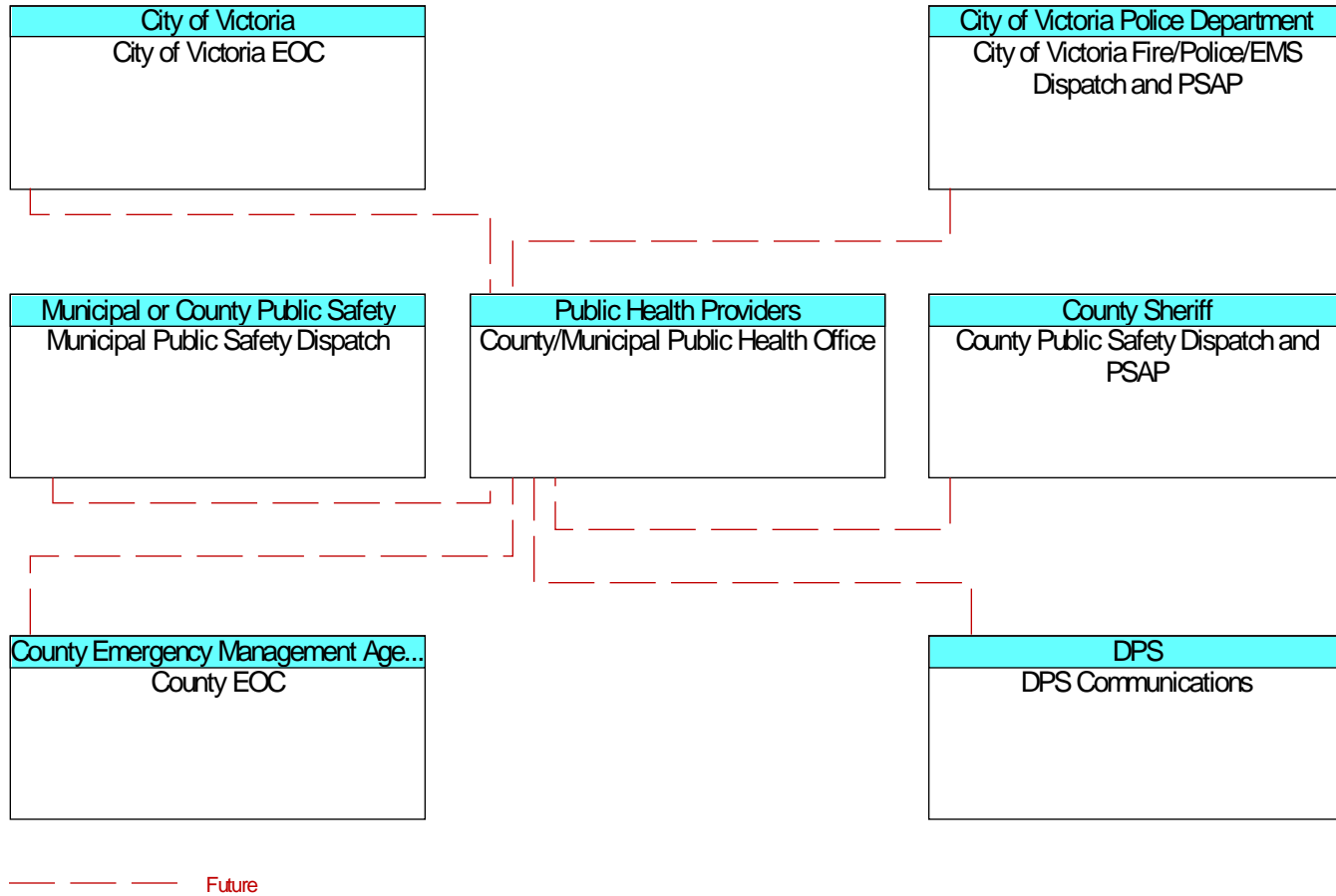


Figure B41 – DPS Administration Interfaces

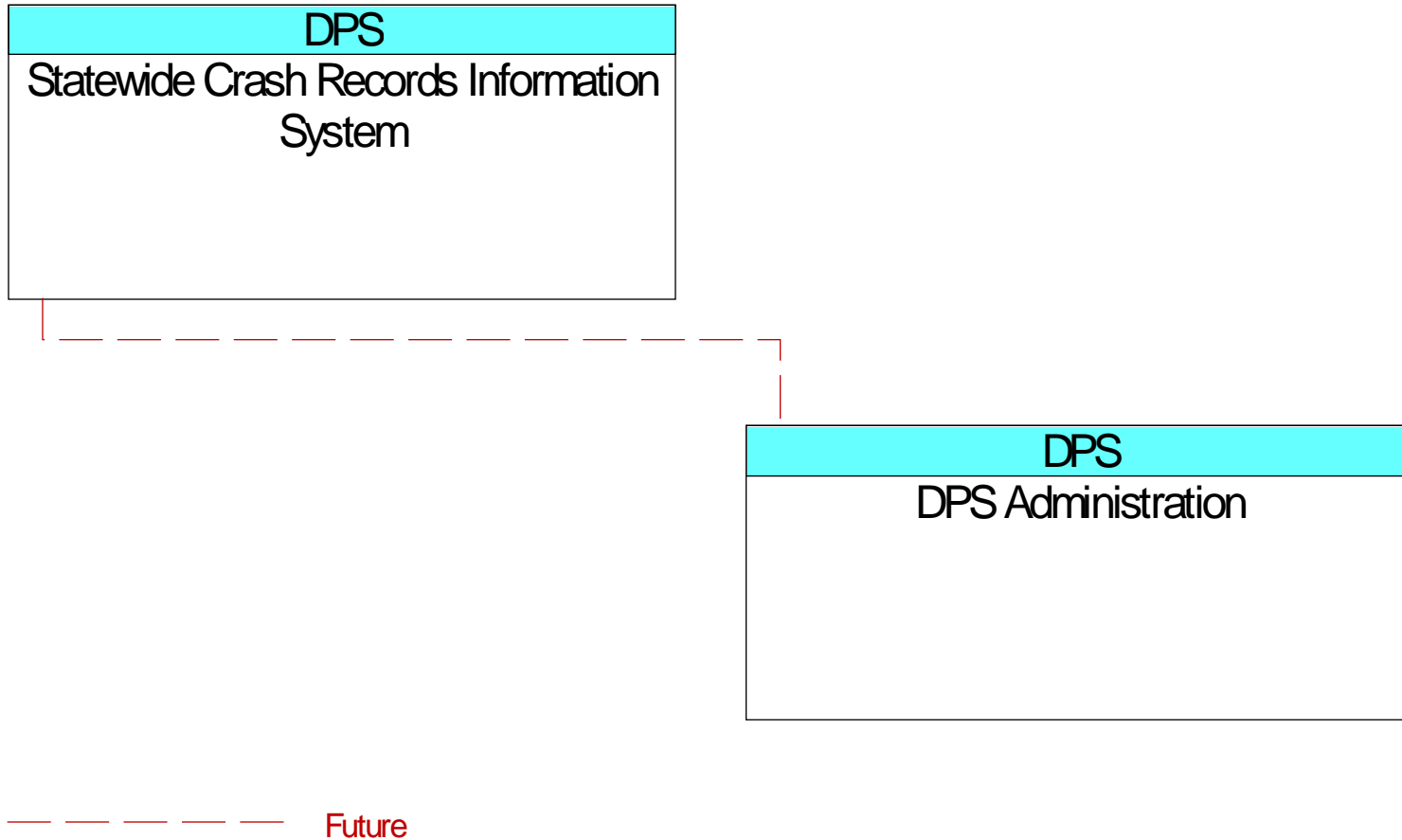


Figure B42 – DPS Communications Interfaces

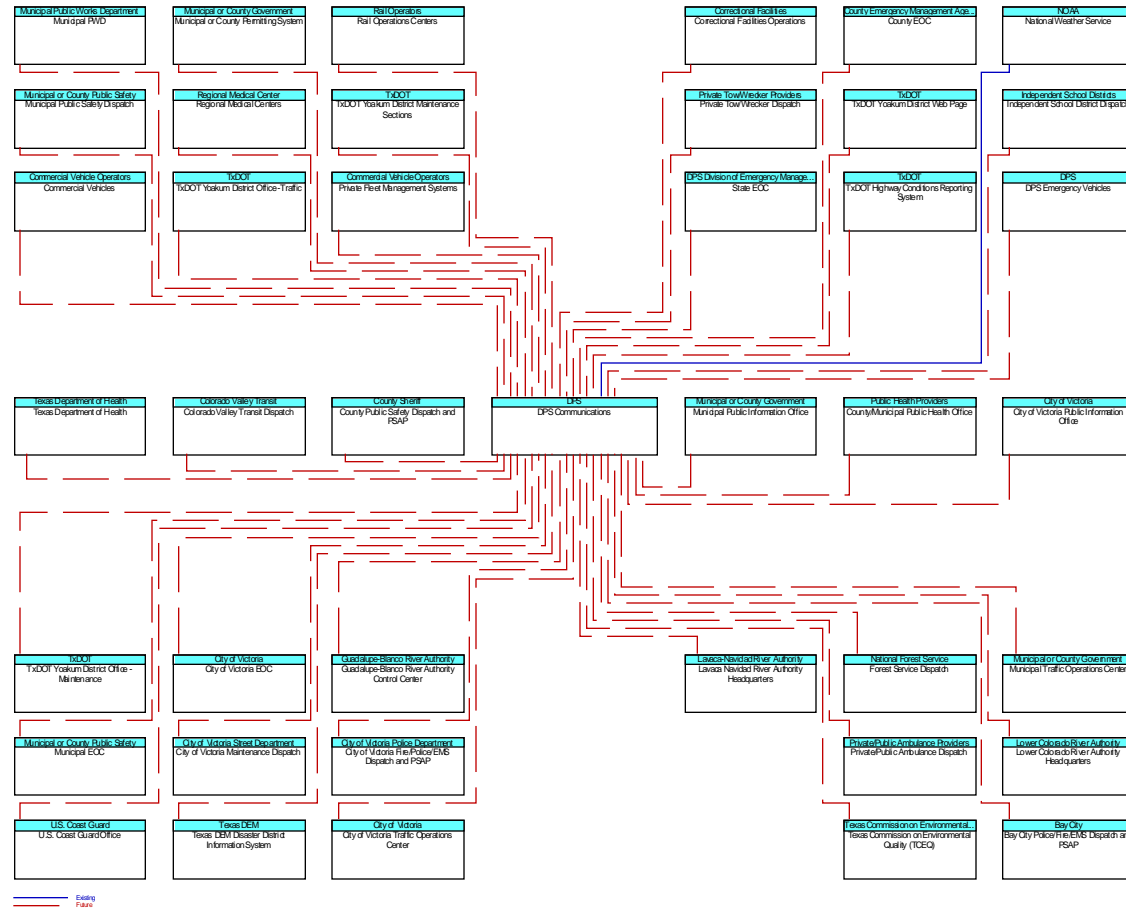


Figure B43 – DPS Emergency Vehicles Interfaces

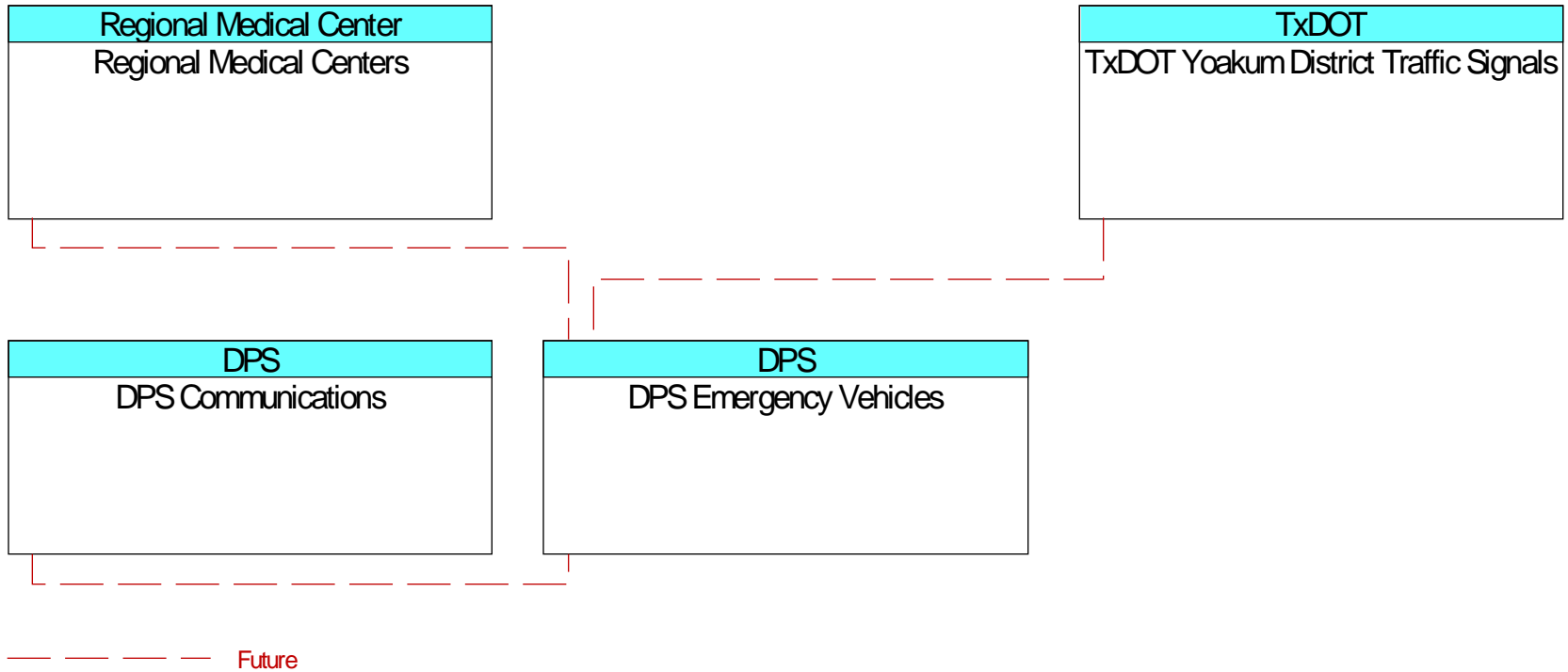




Figure B44 – Emergency Alert System (Reverse 911) Interfaces

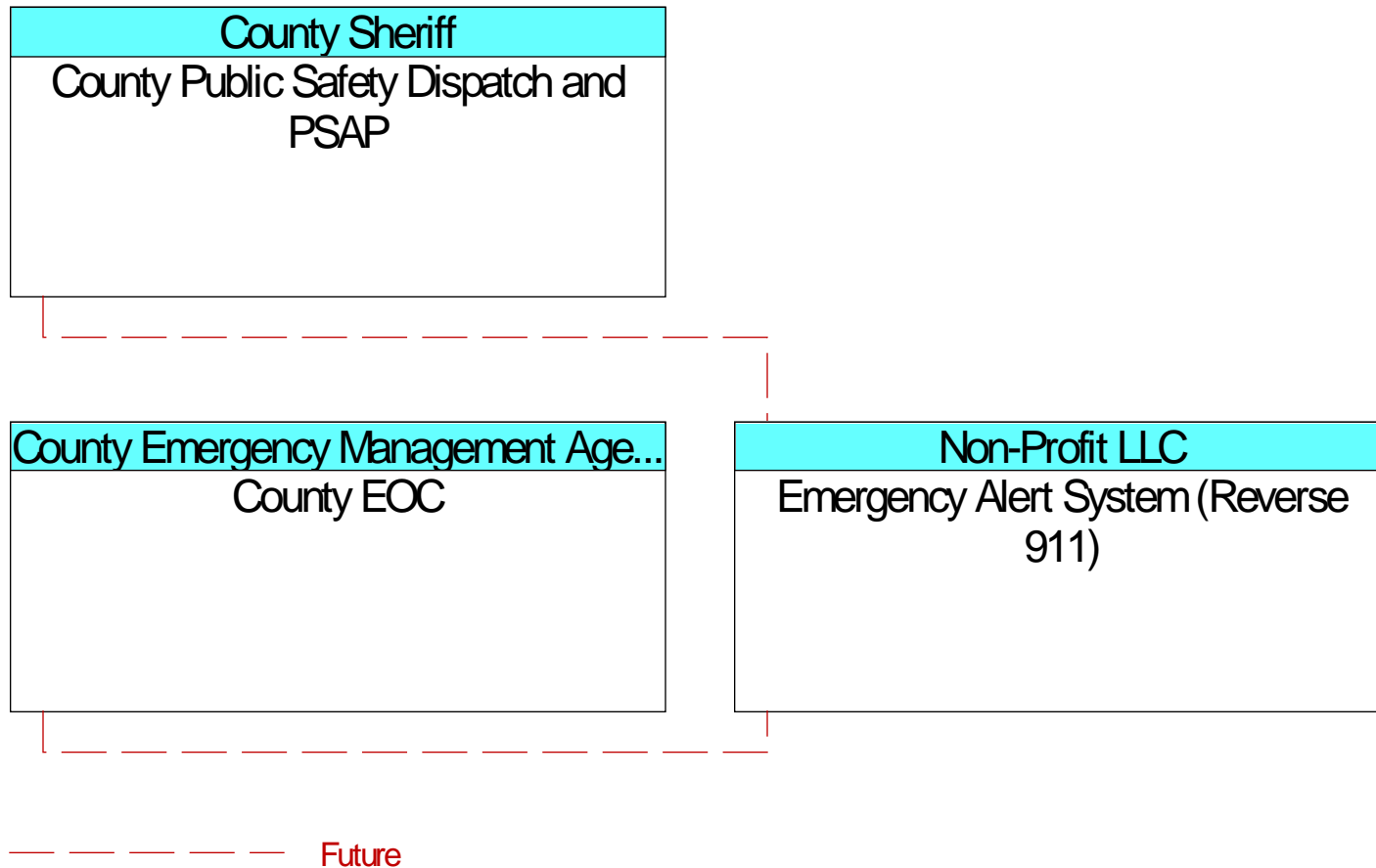




Figure B45 – Emergency Response Information Center Interfaces

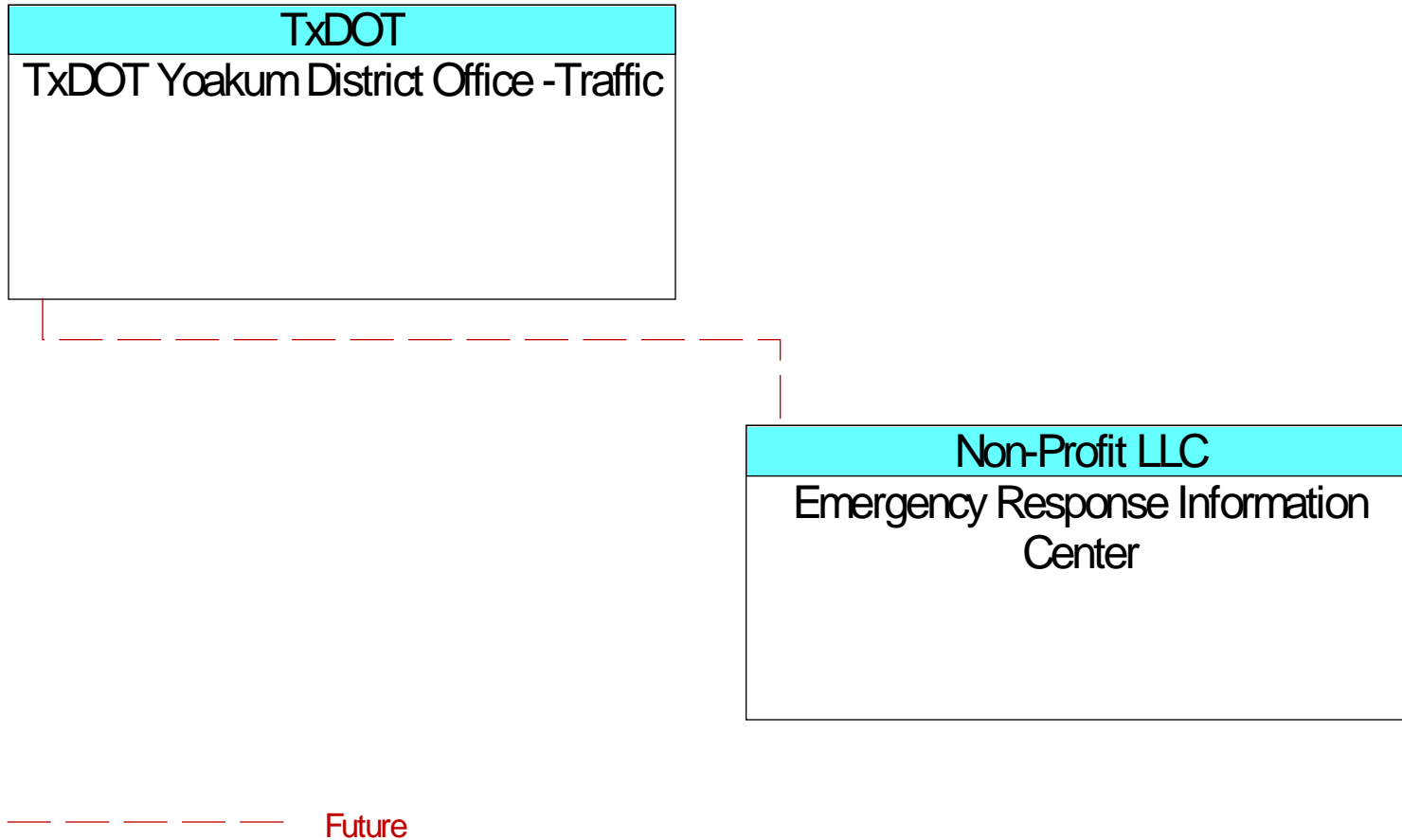




Figure B46 – Federal Emergency Management Agency (FEMA) Interfaces

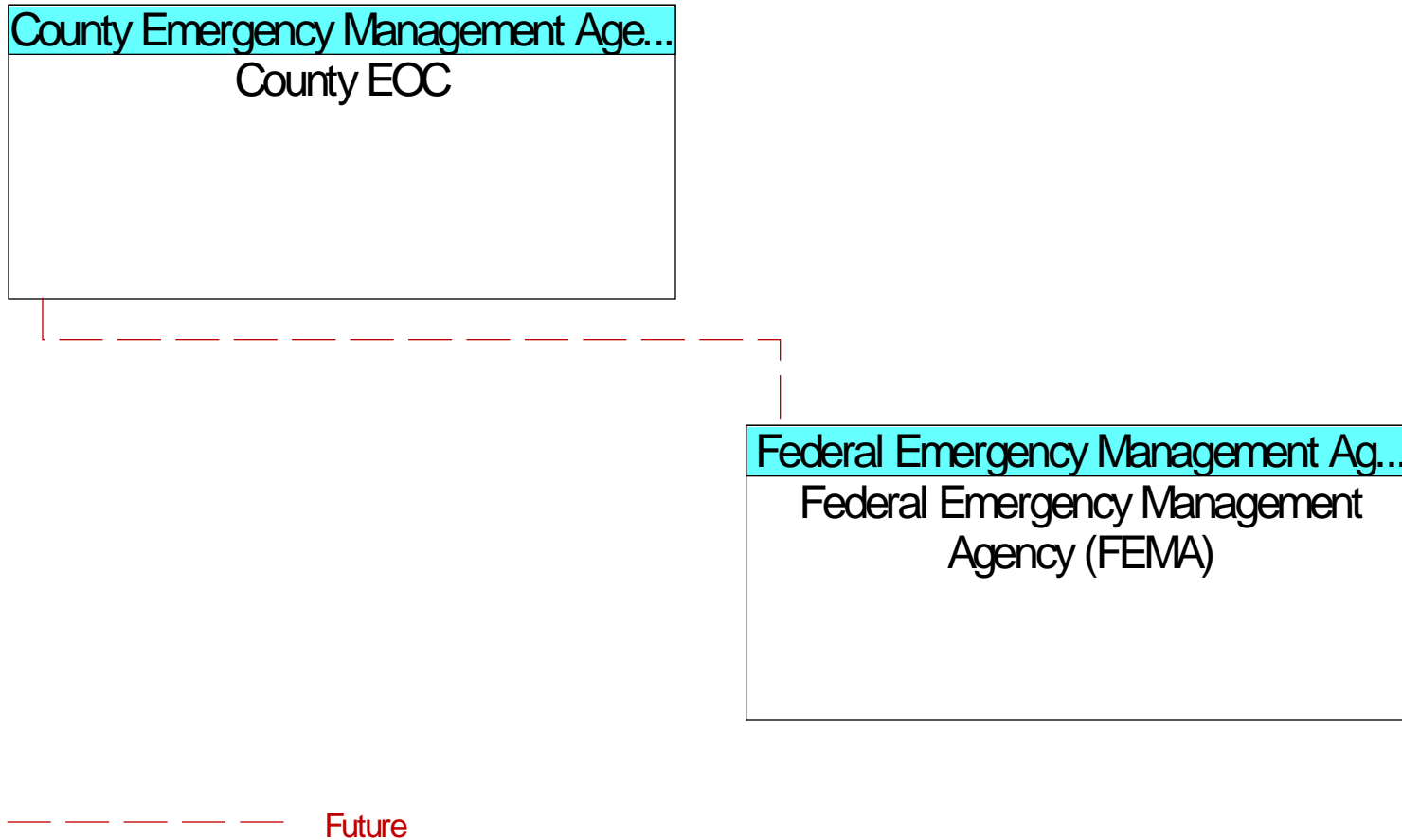


Figure B47 – Financial Institution Interfaces

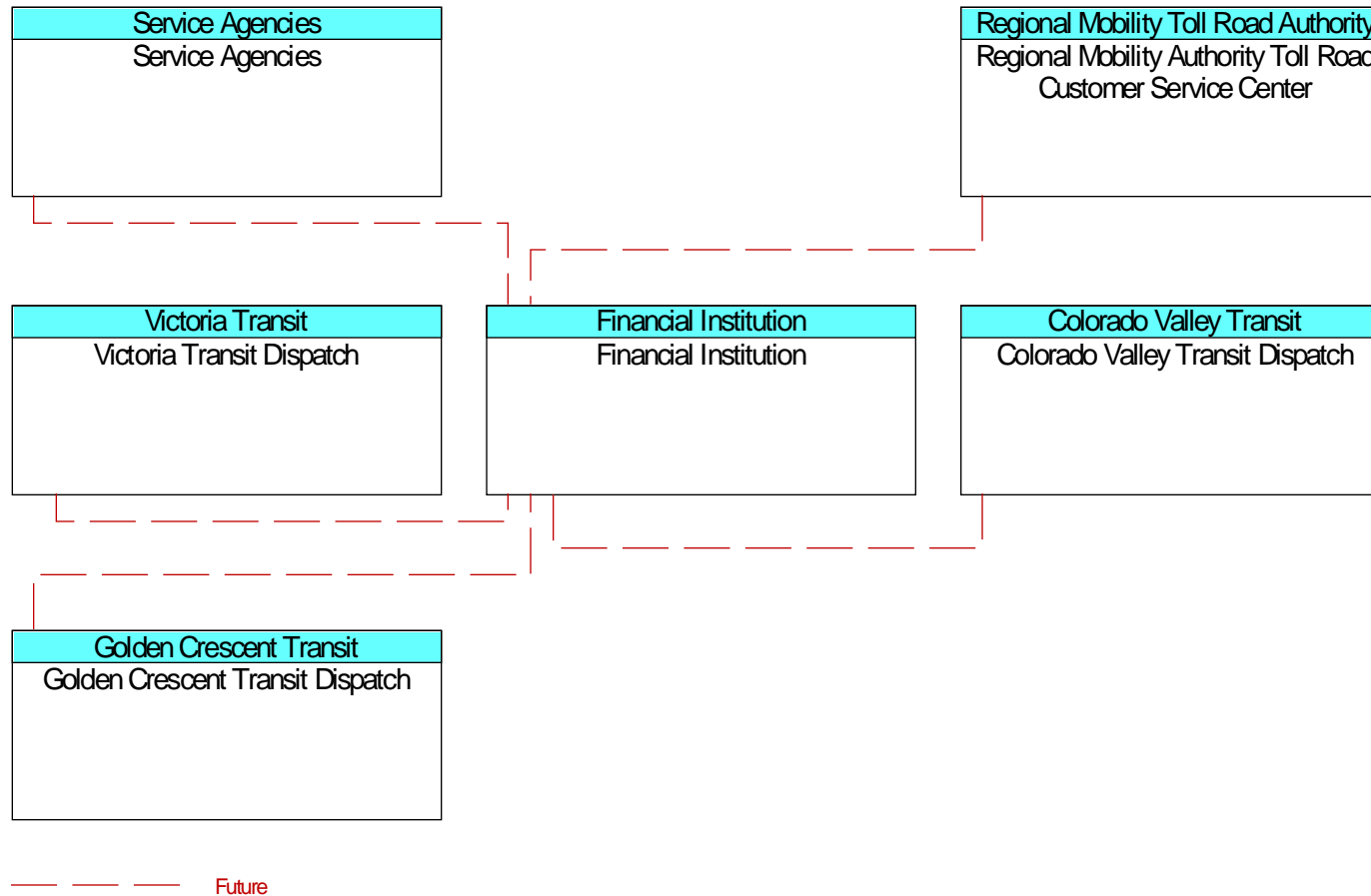


Figure B48 – Forest Service Dispatch Interfaces

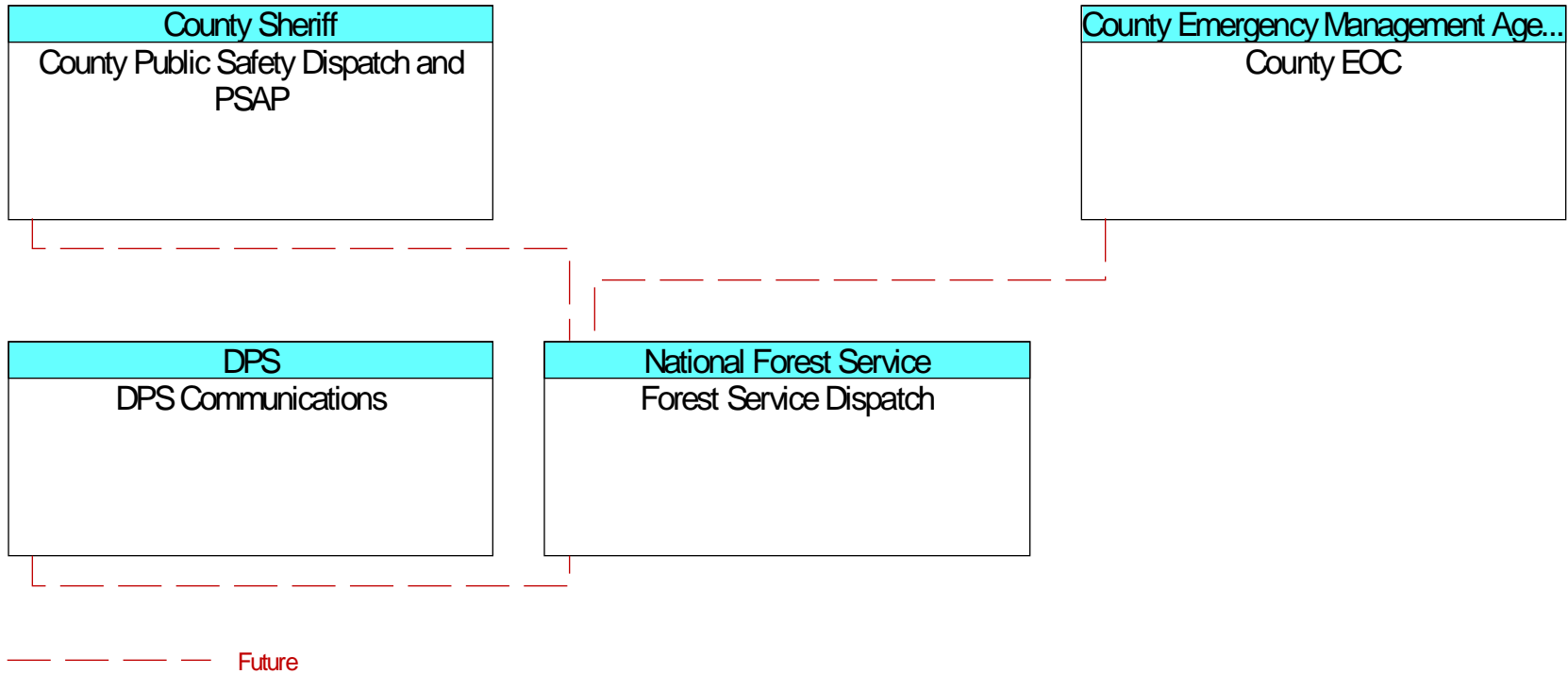


Figure B49 – FTA National Database Interfaces

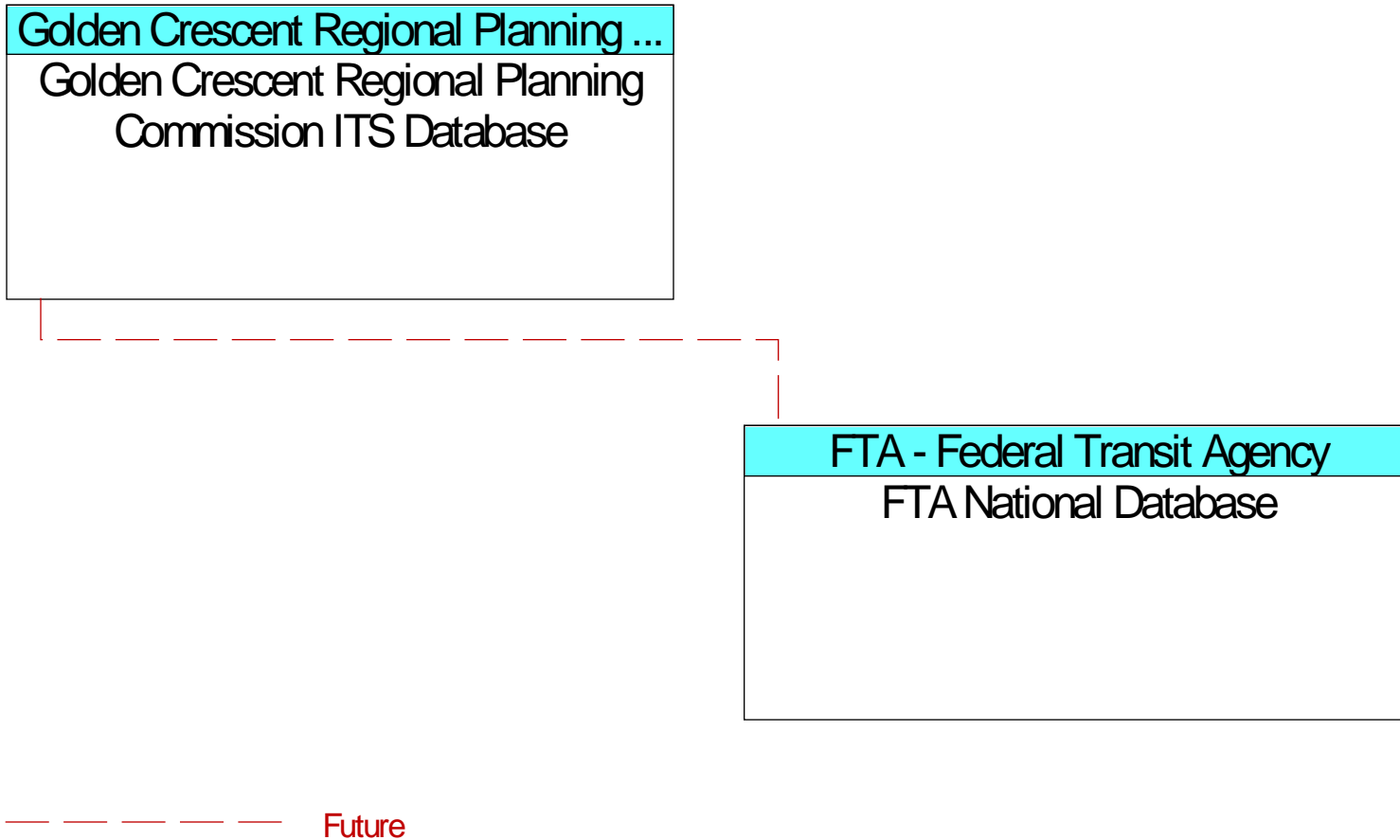




Figure B50 – Golden Crescent Regional Planning Commission Archive Users Interfaces

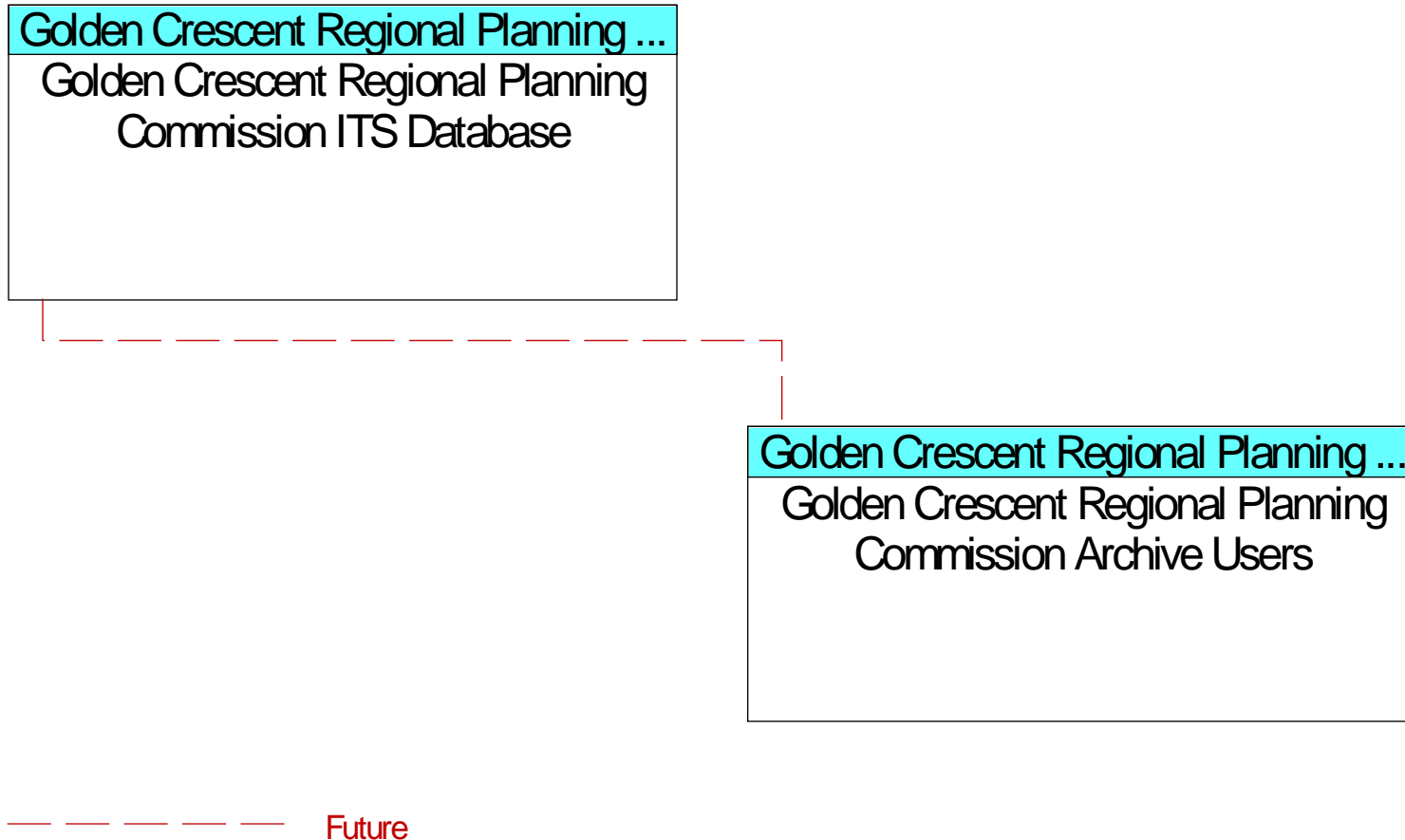


Figure B51 – Golden Crescent Regional Planning Commission ITS Database Interfaces

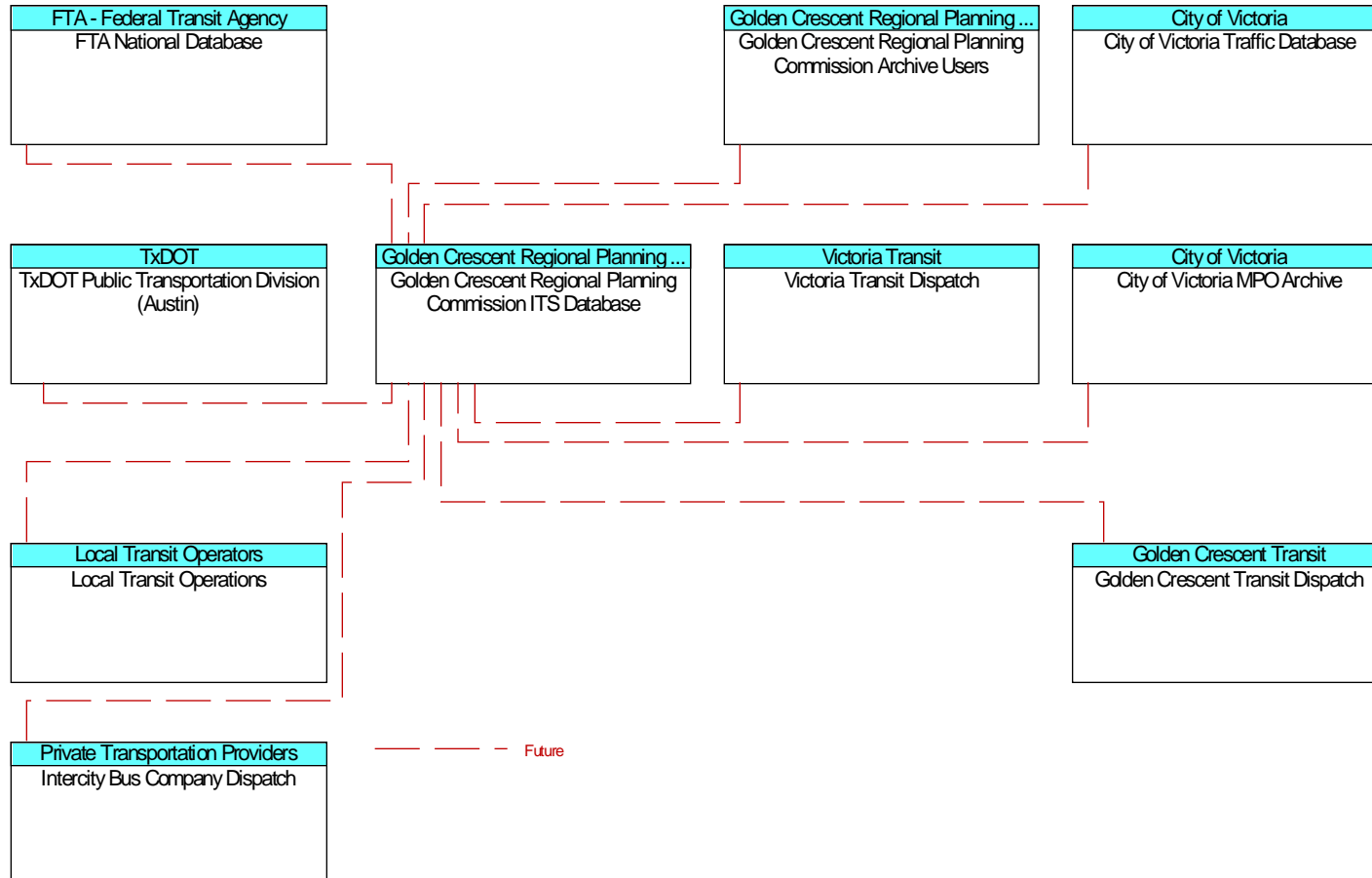


Figure B52 – Golden Crescent Transit Dispatch Interfaces

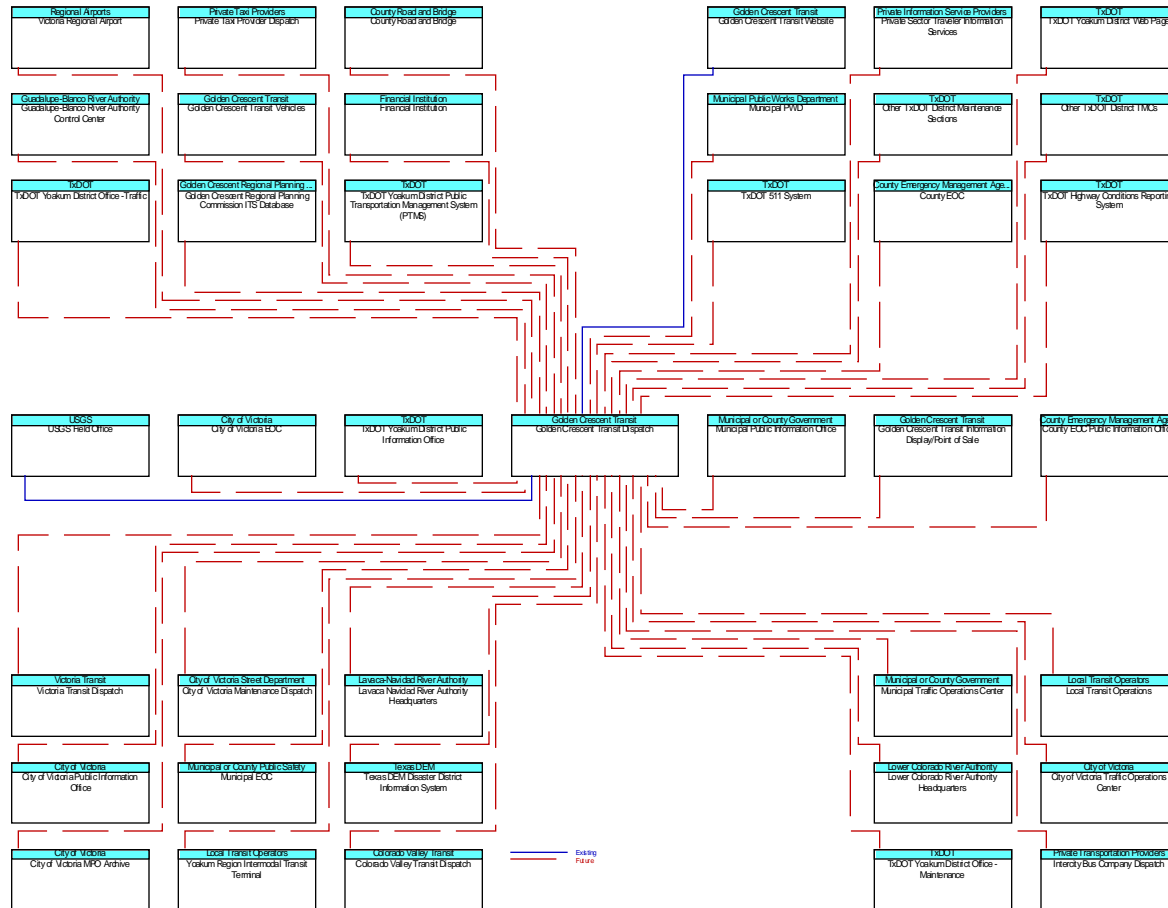


Figure B53 – Golden Crescent Transit Information Display at Shelters Interfaces

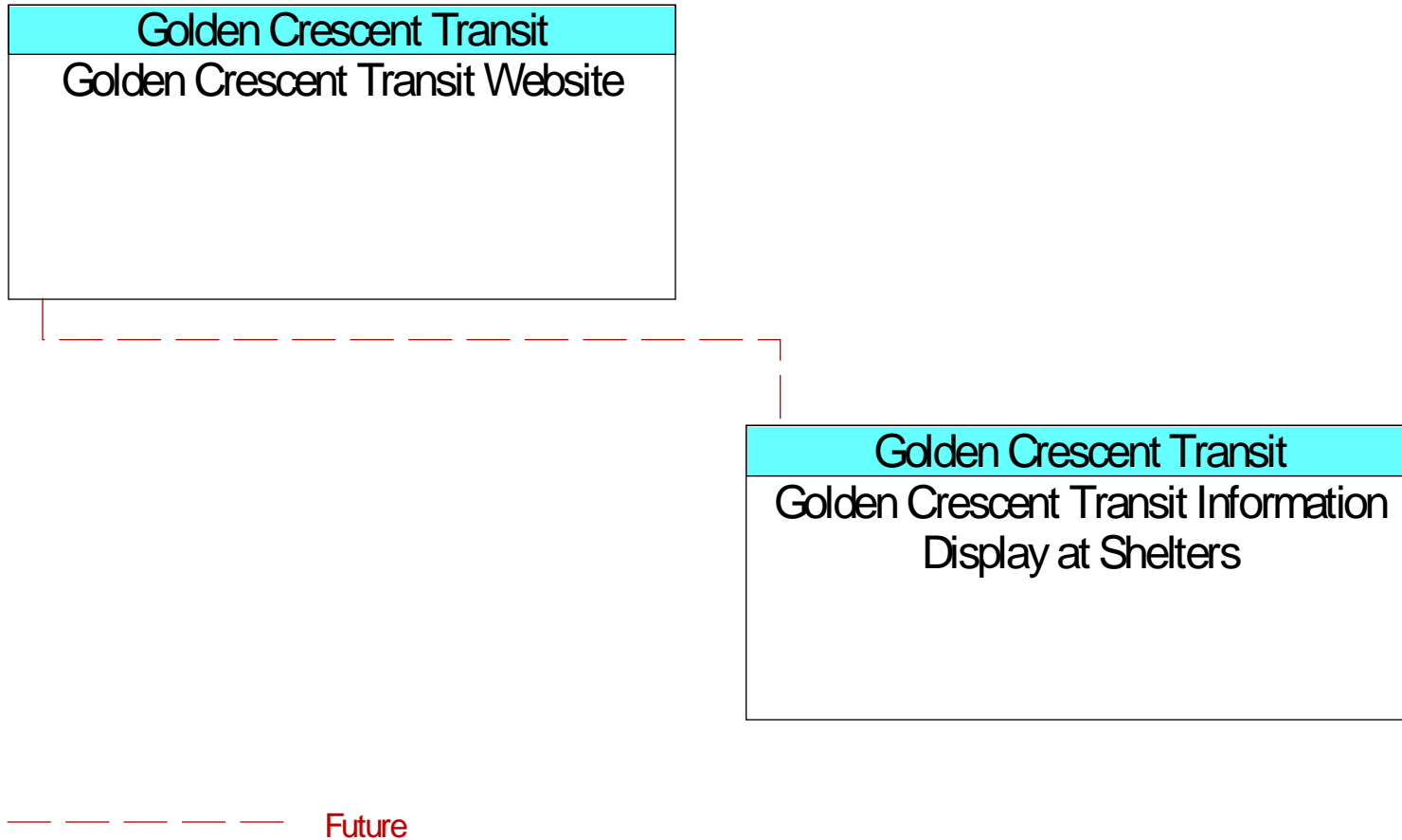


Figure B54 – Golden Crescent Transit Information Display/Point of Sale Interfaces

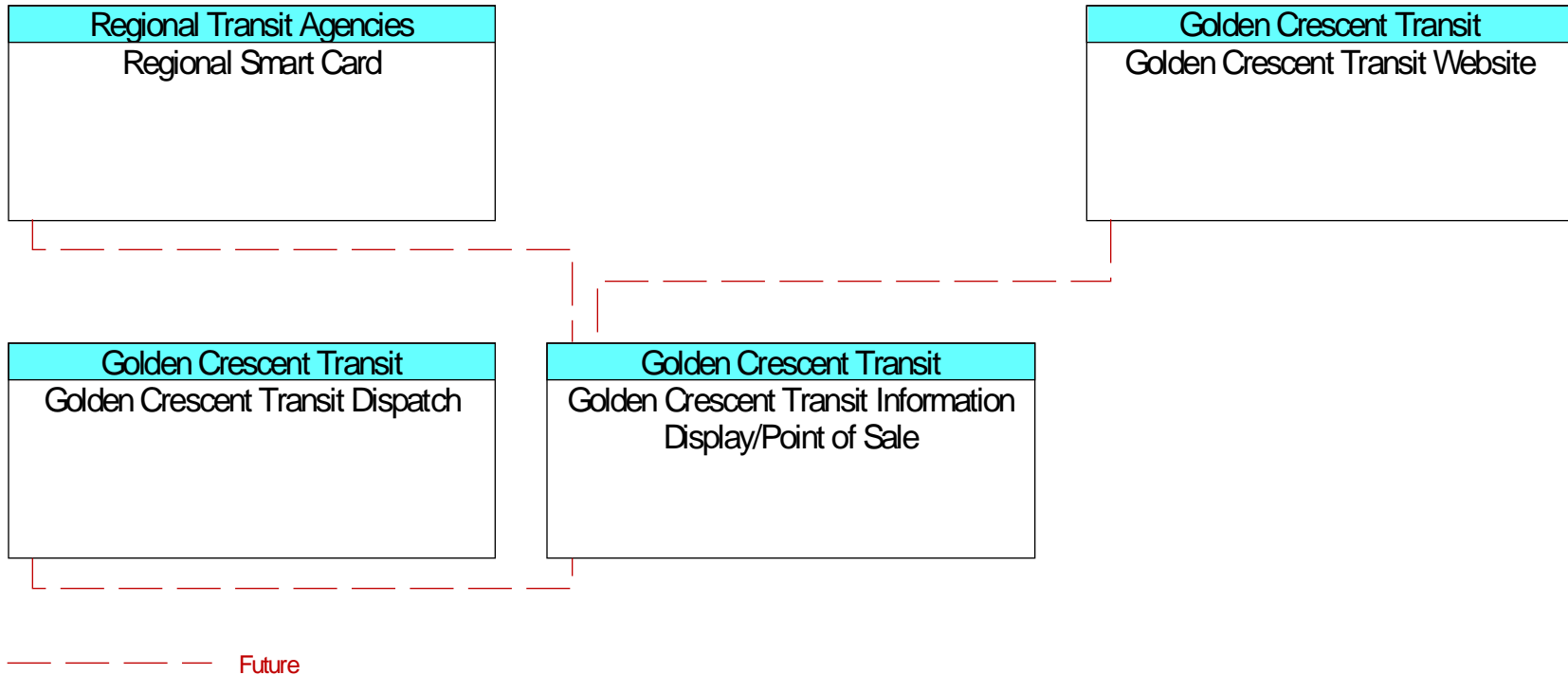


Figure B55 – Golden Crescent Transit Vehicles Interfaces

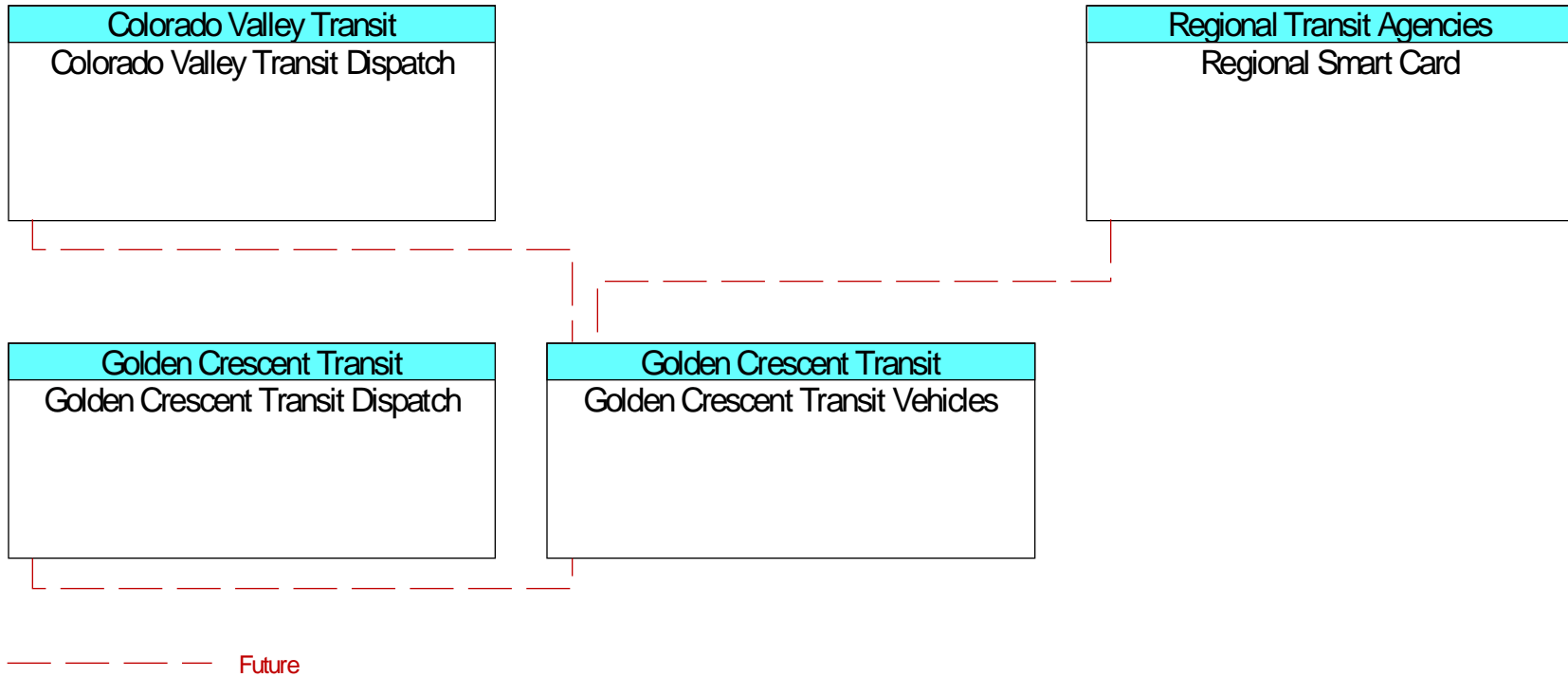


Figure B56 – Golden Crescent Transit Website Interfaces

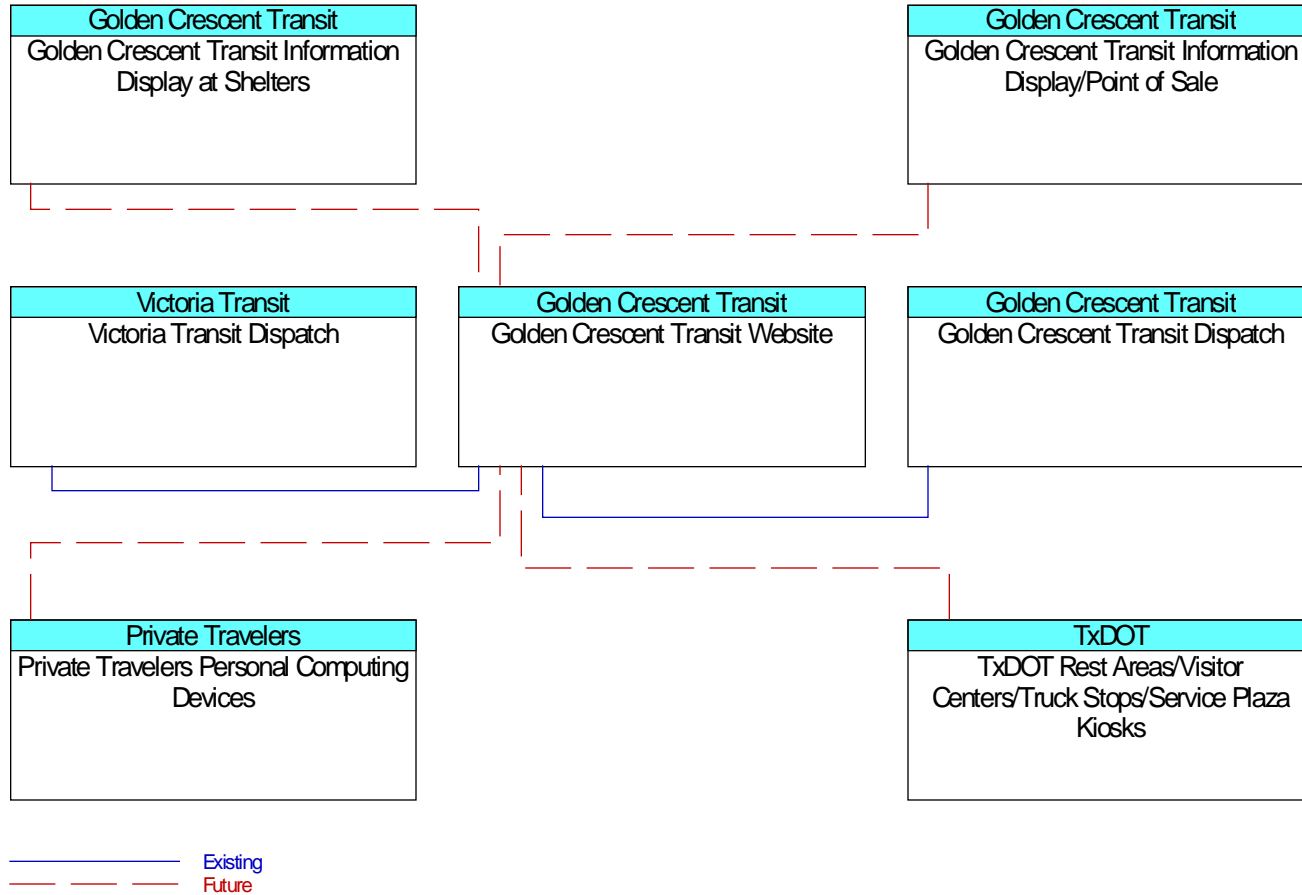




Figure B57 – Guadalupe-Blanco River Authority Control Center Interfaces

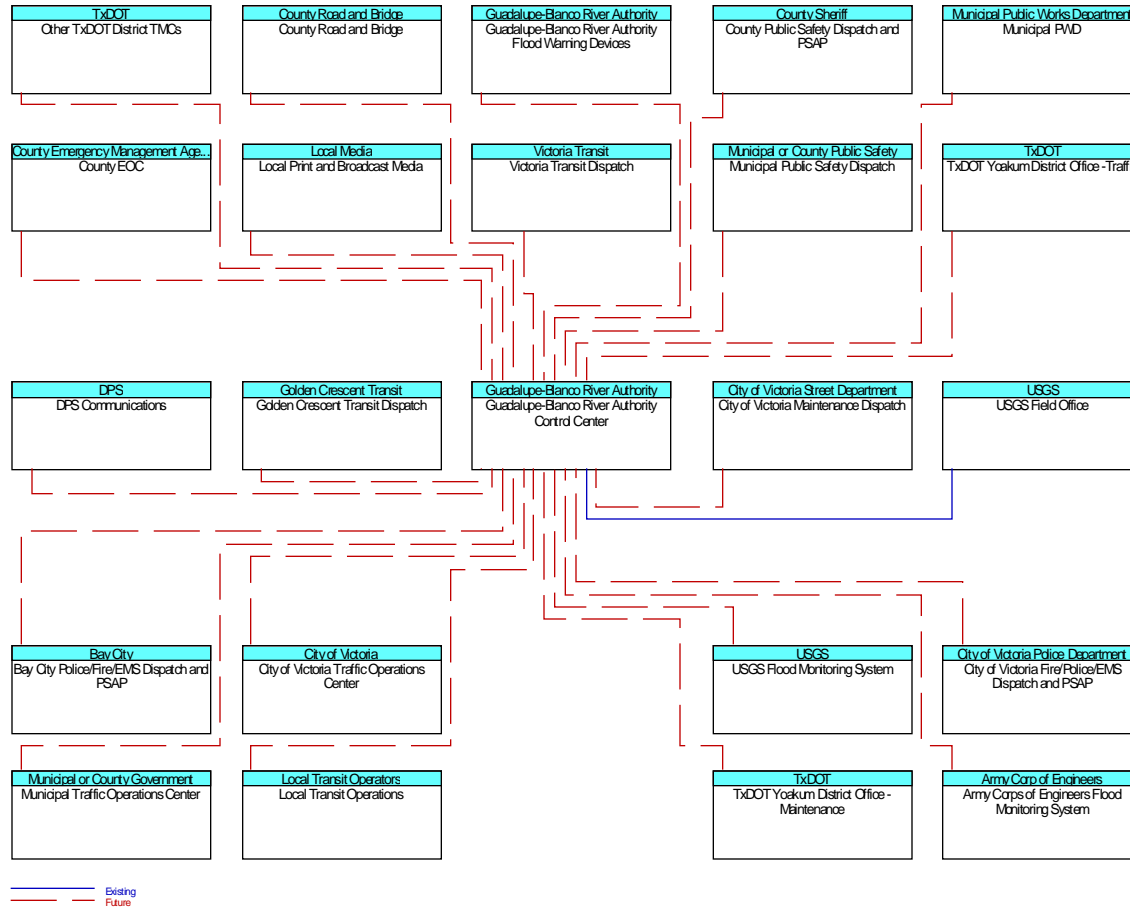




Figure B58 – Guadalupe-Blanco River Authority Flood Warning Devices Interfaces

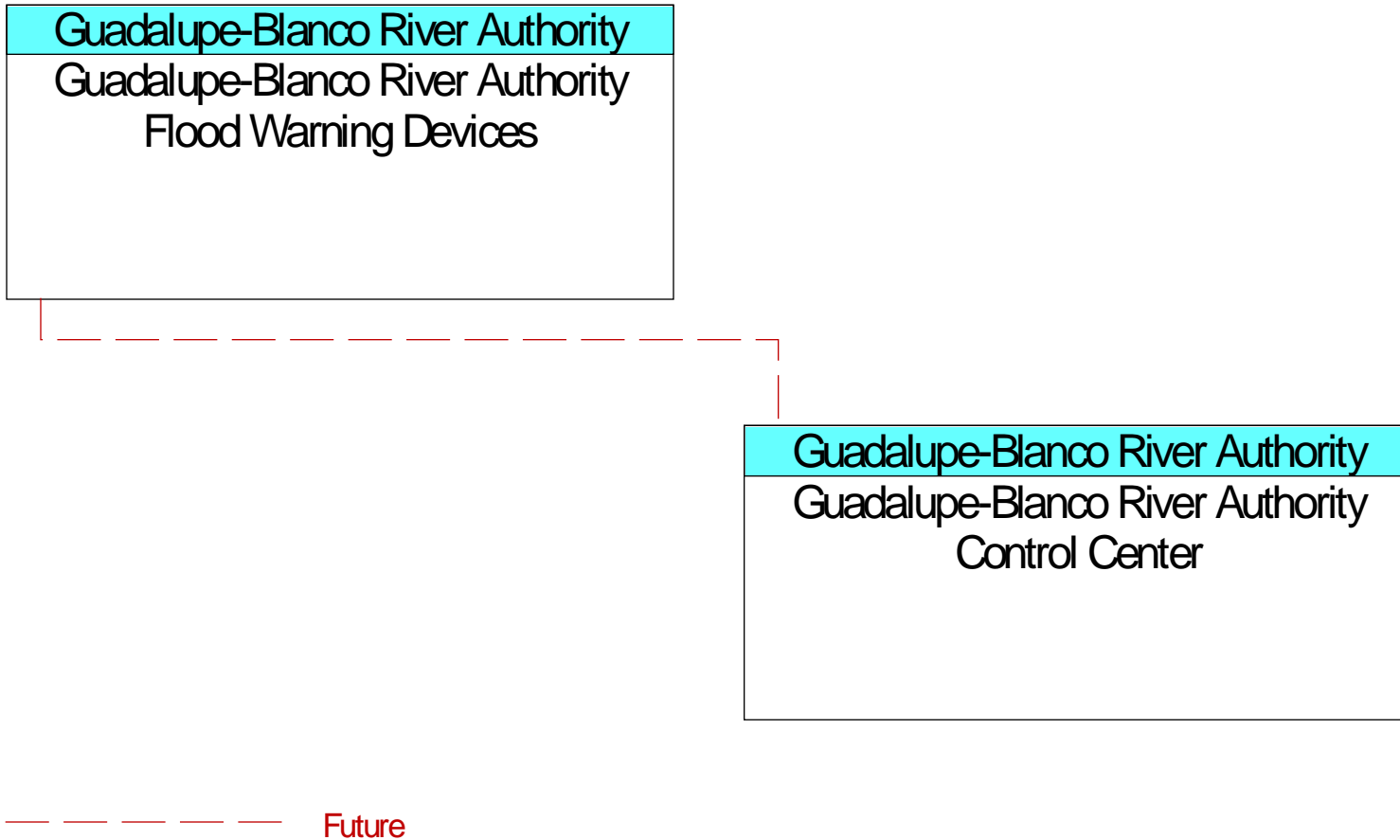




Figure B59 – Independent School District Buses Interfaces

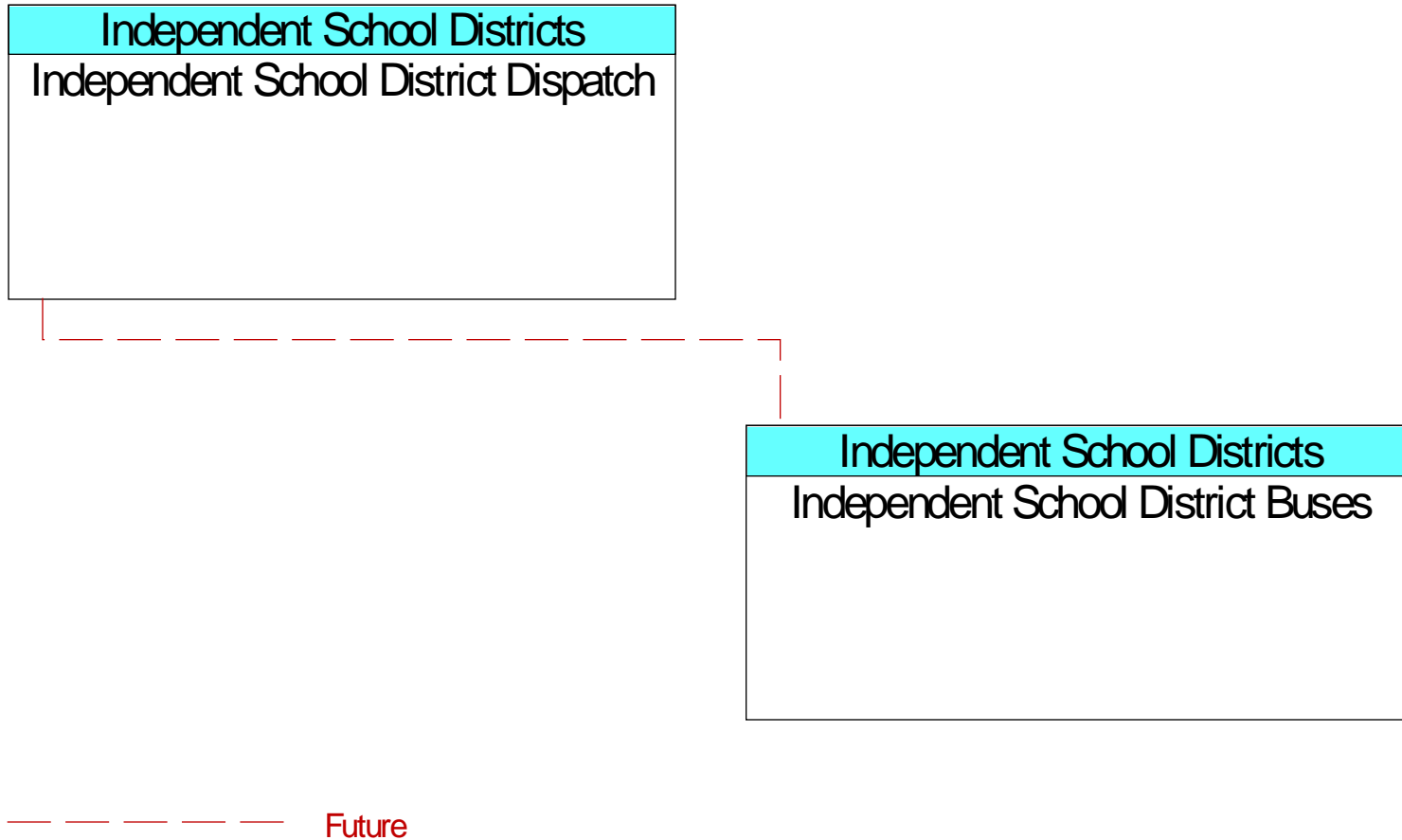


Figure B60 – Independent School District Dispatch Interfaces

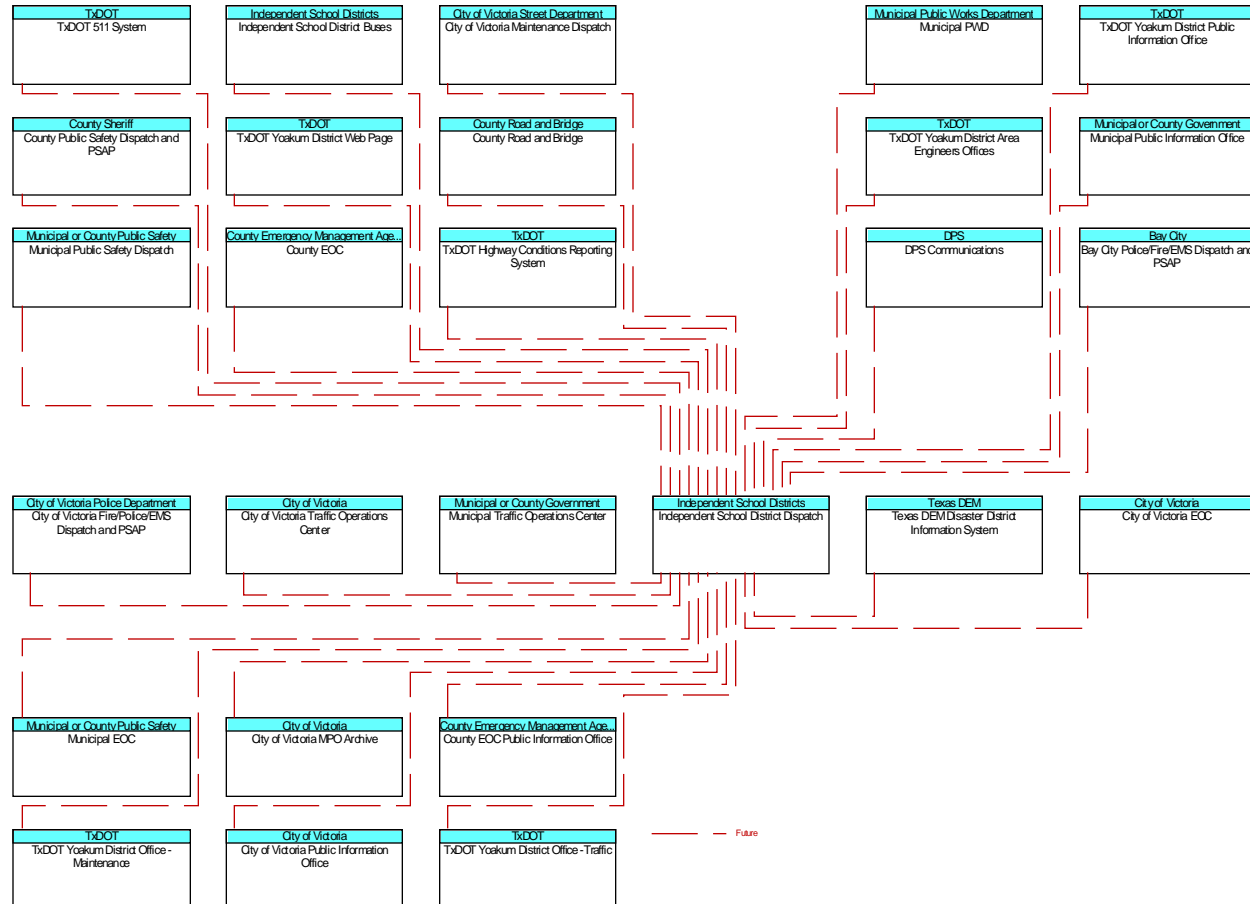




Figure B61 – Intercity Bus Company Dispatch Interfaces

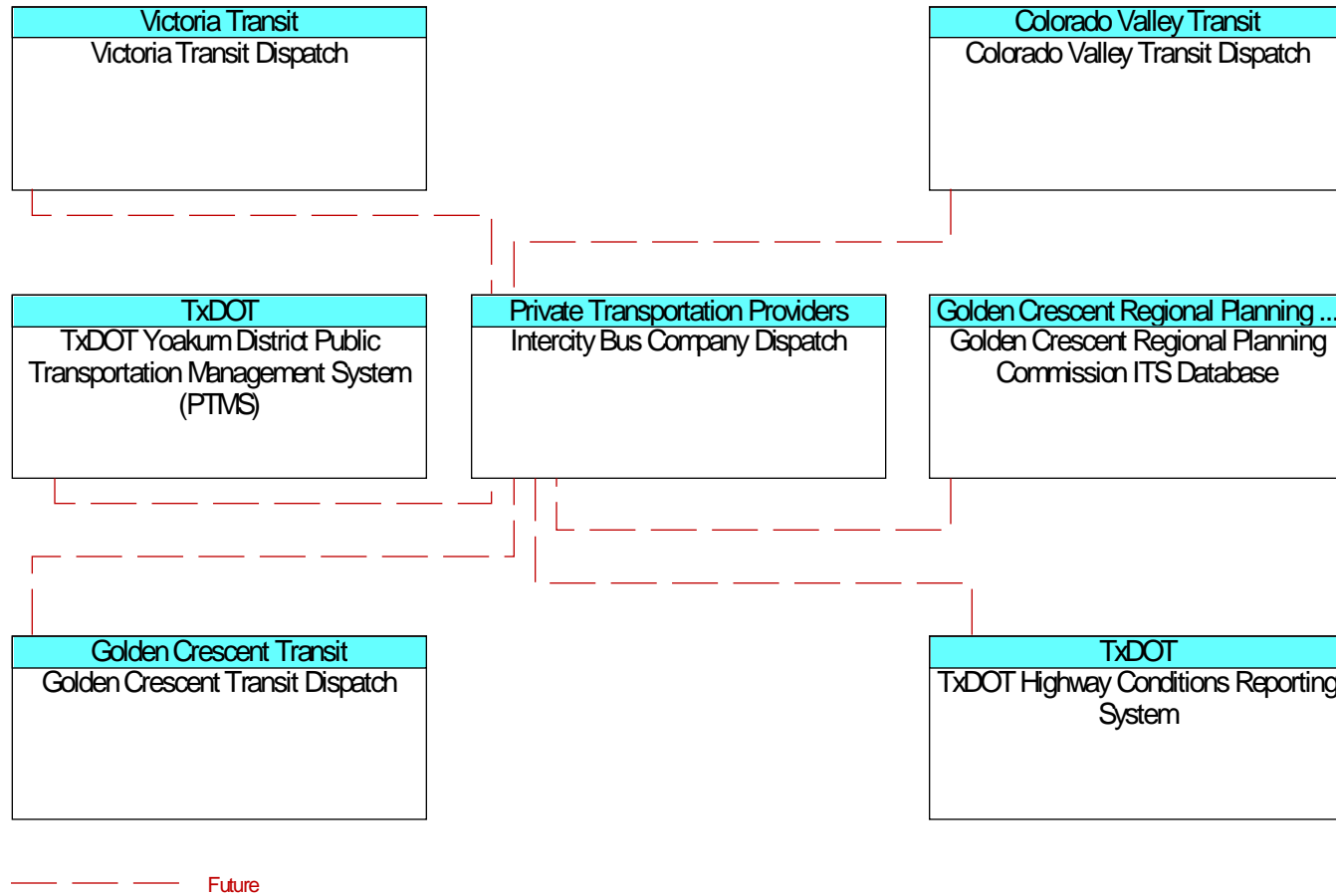




Figure B62 – Lavaca Navidad River Authority Flood Monitoring Devices Interfaces

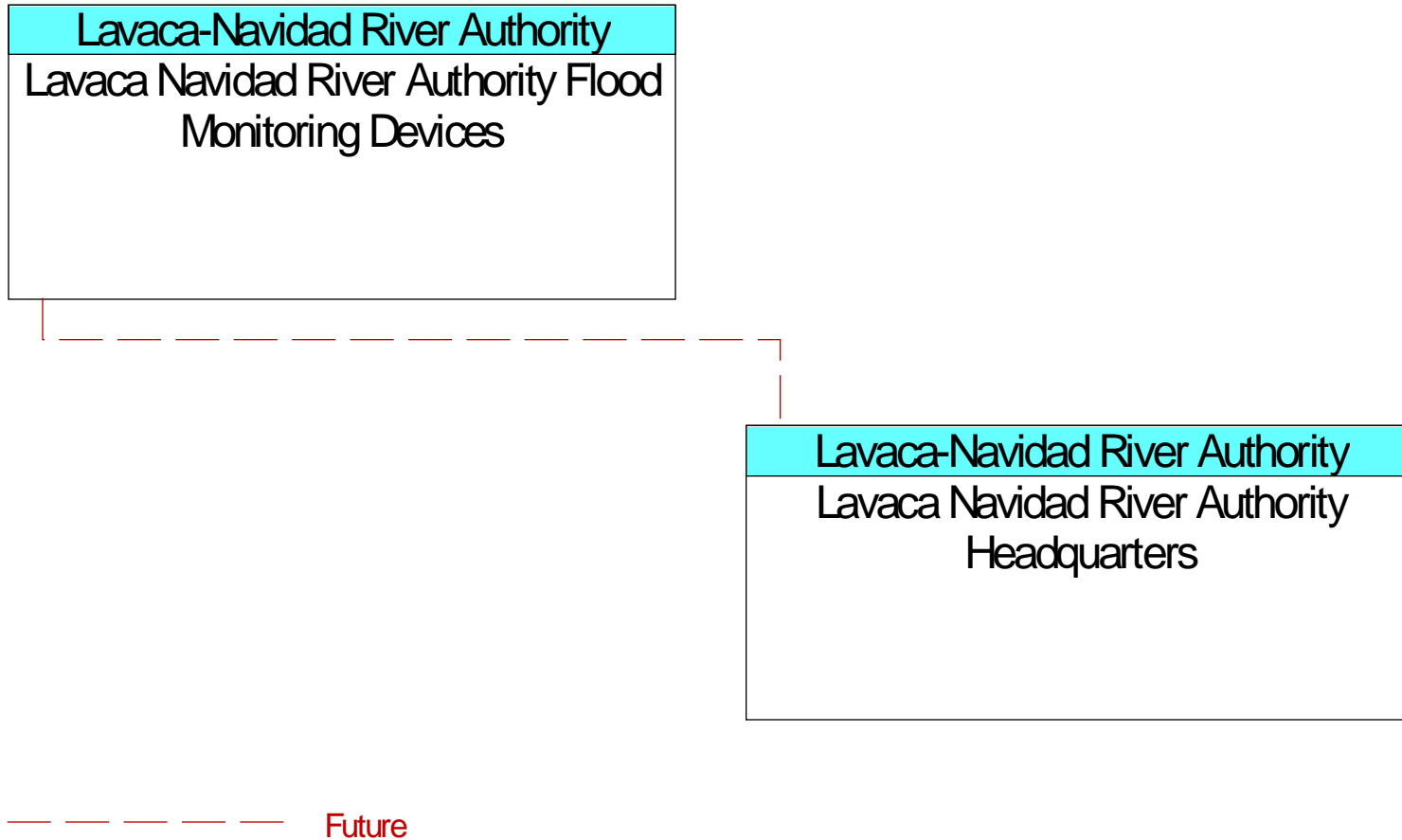




Figure B63 – Lavaca Navidad River Authority Headquarters Interfaces

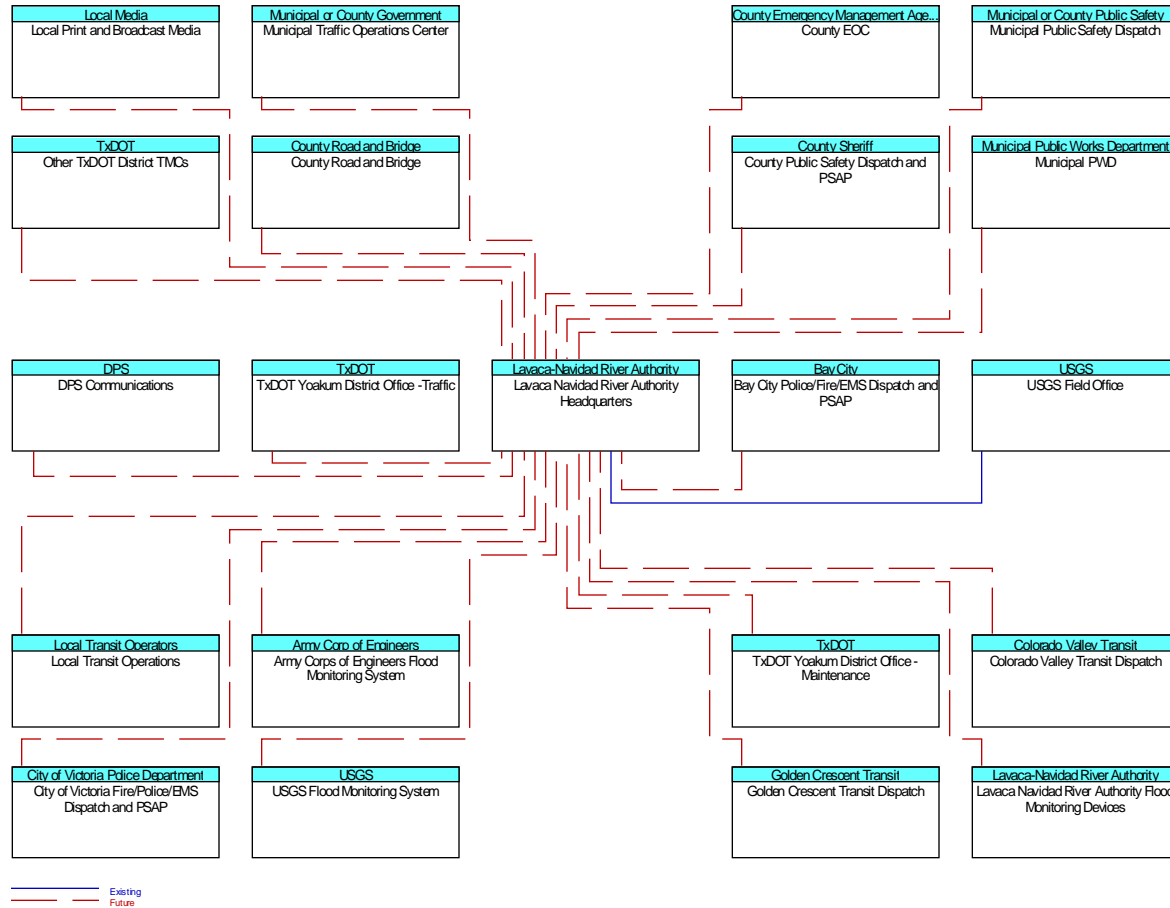


Figure B64 – Local Print and Broadcast Media Interfaces

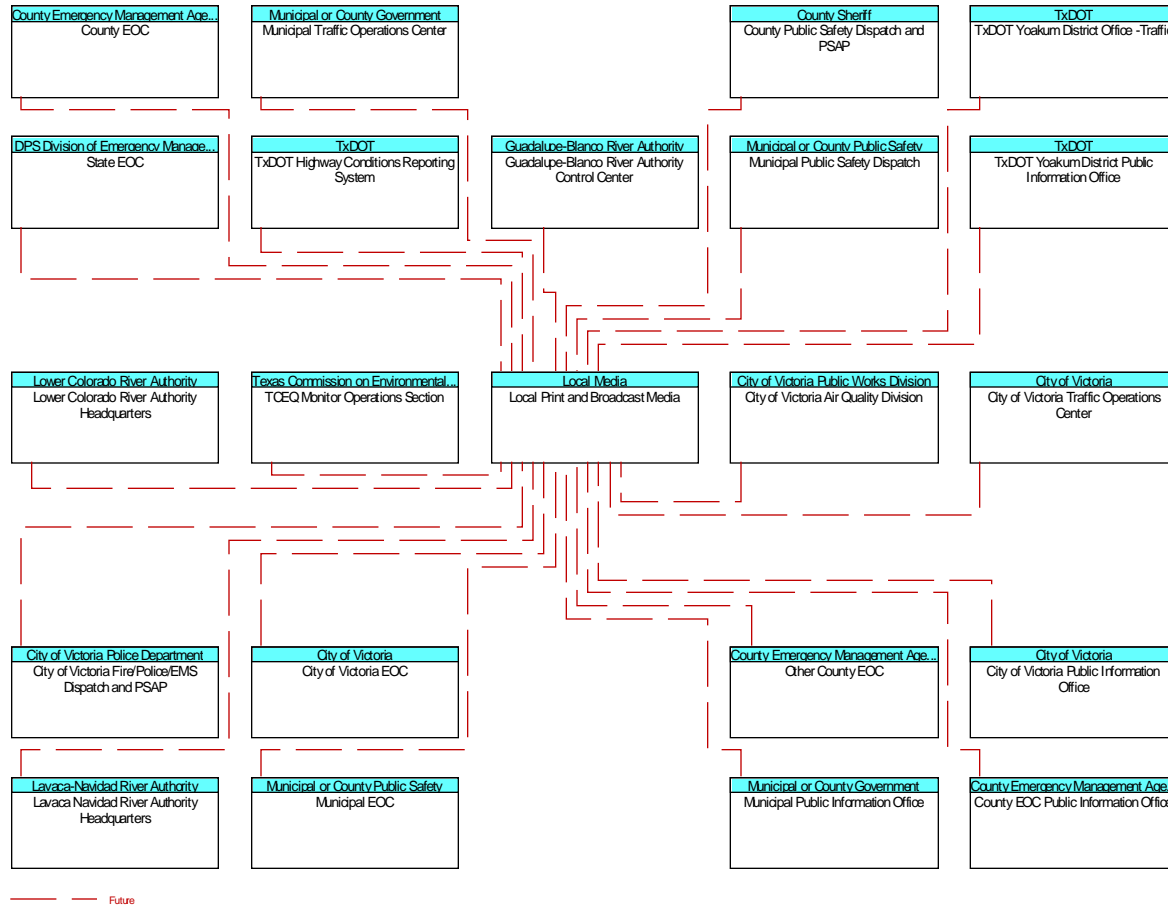


Figure B65 – Local Transit Operations Interfaces

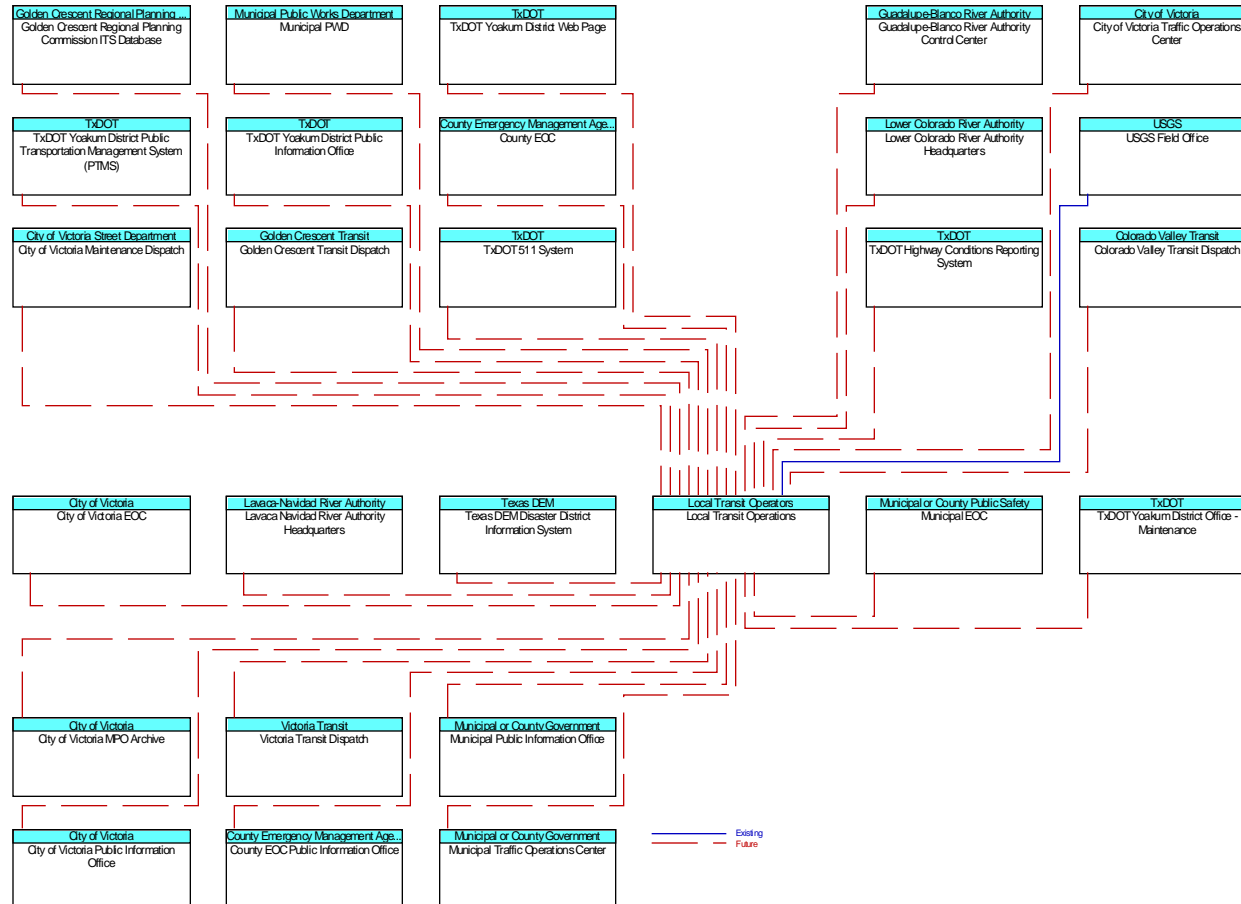


Figure B66 – Lower Colorado River Authority Flood Detectors Interfaces

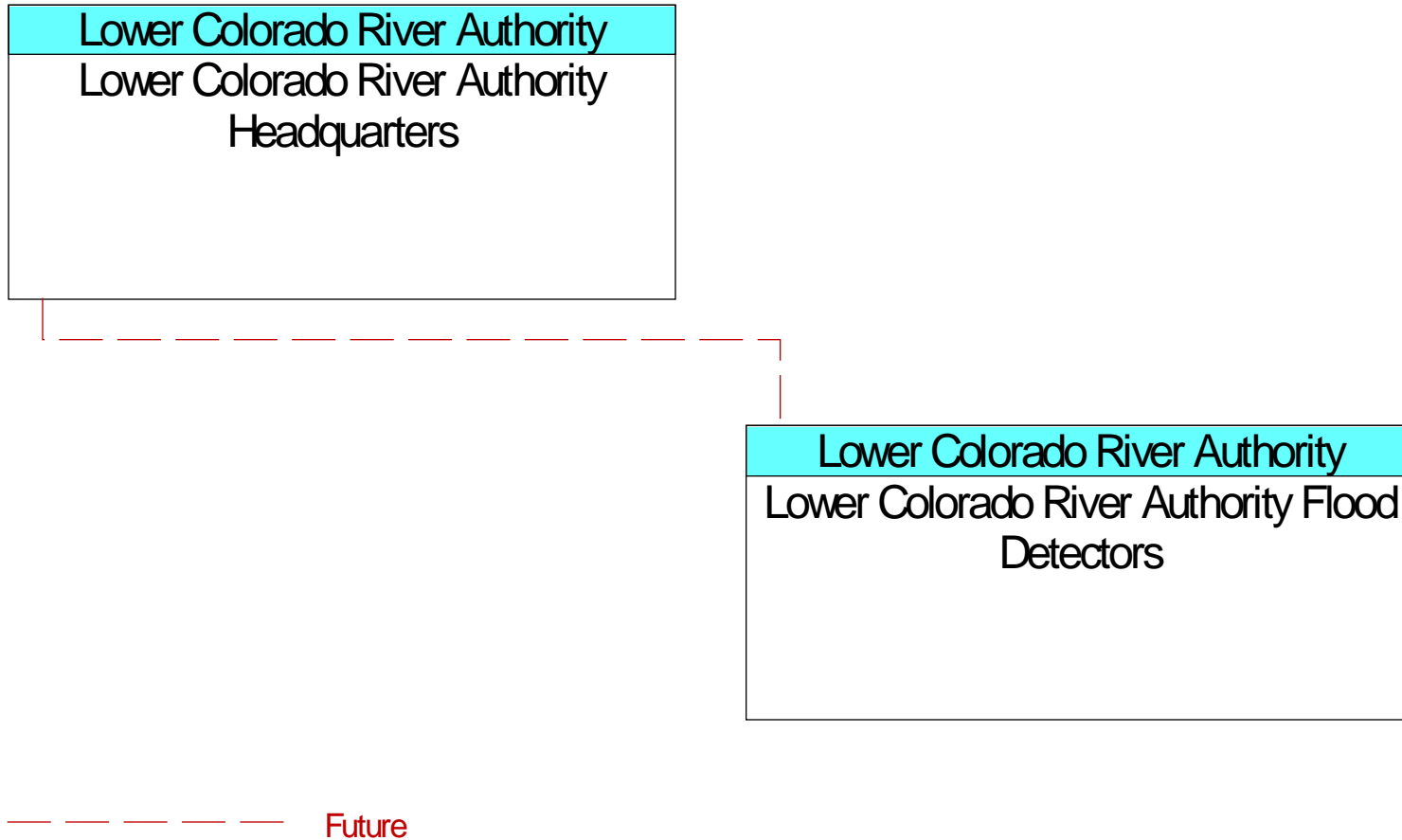




Figure B67 – Lower Colorado River Authority Headquarters Interfaces

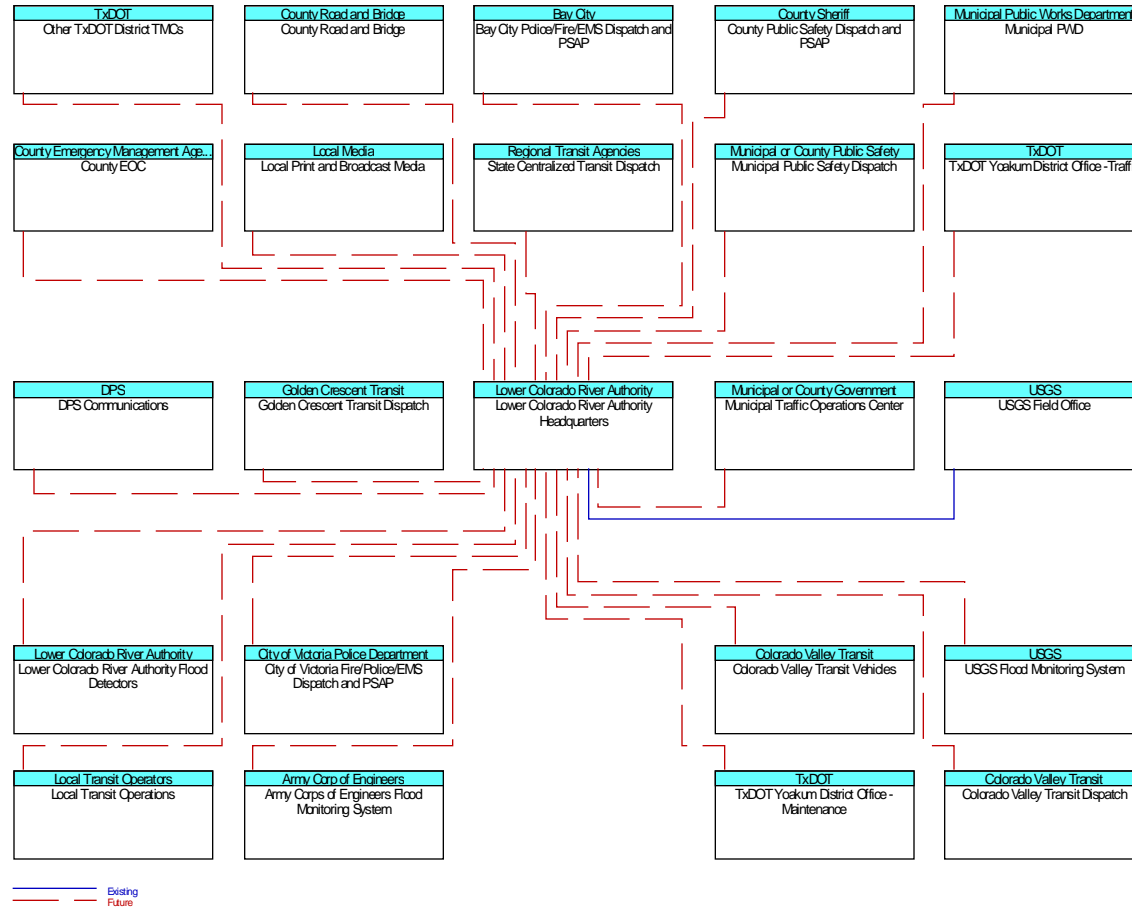


Figure B68 – Municipal Convention and Visitors Bureau Interfaces

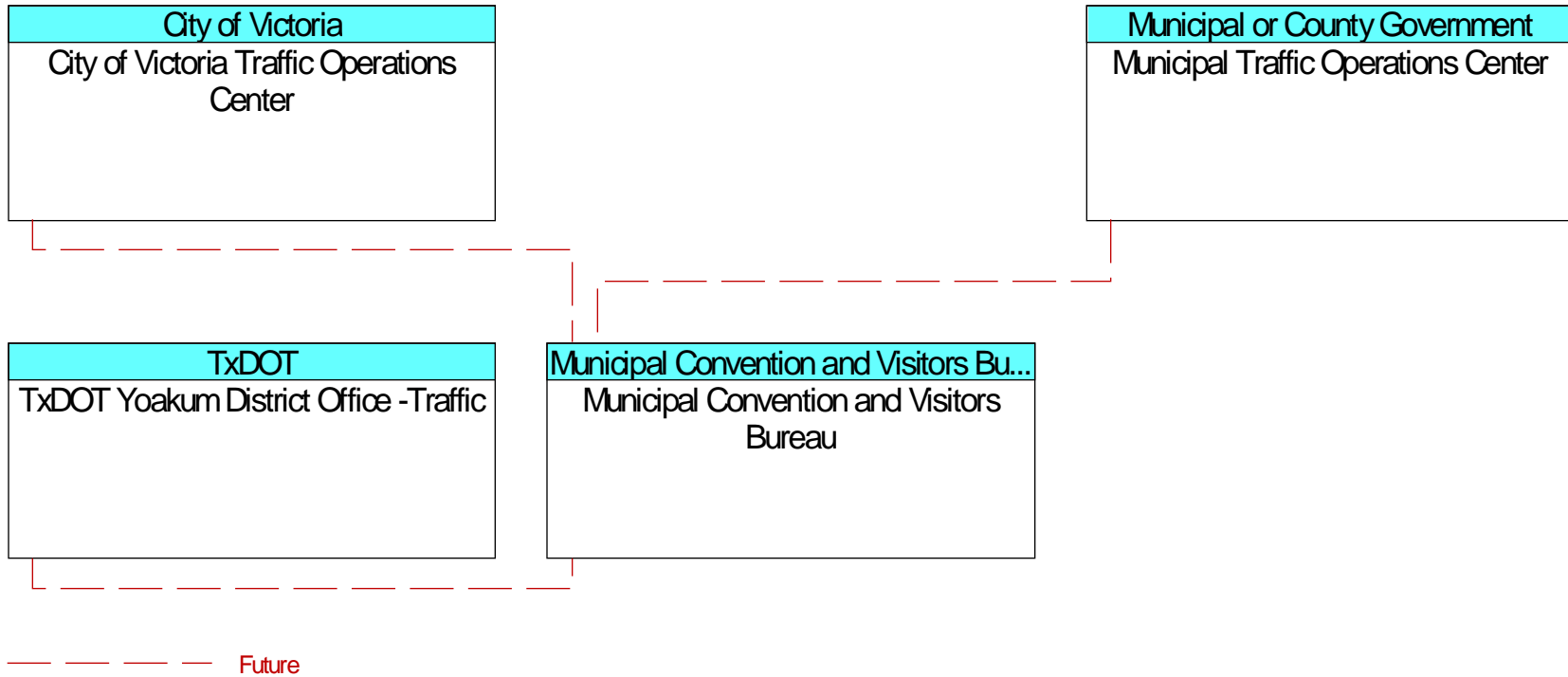


Figure B69 – Municipal EOC Interfaces

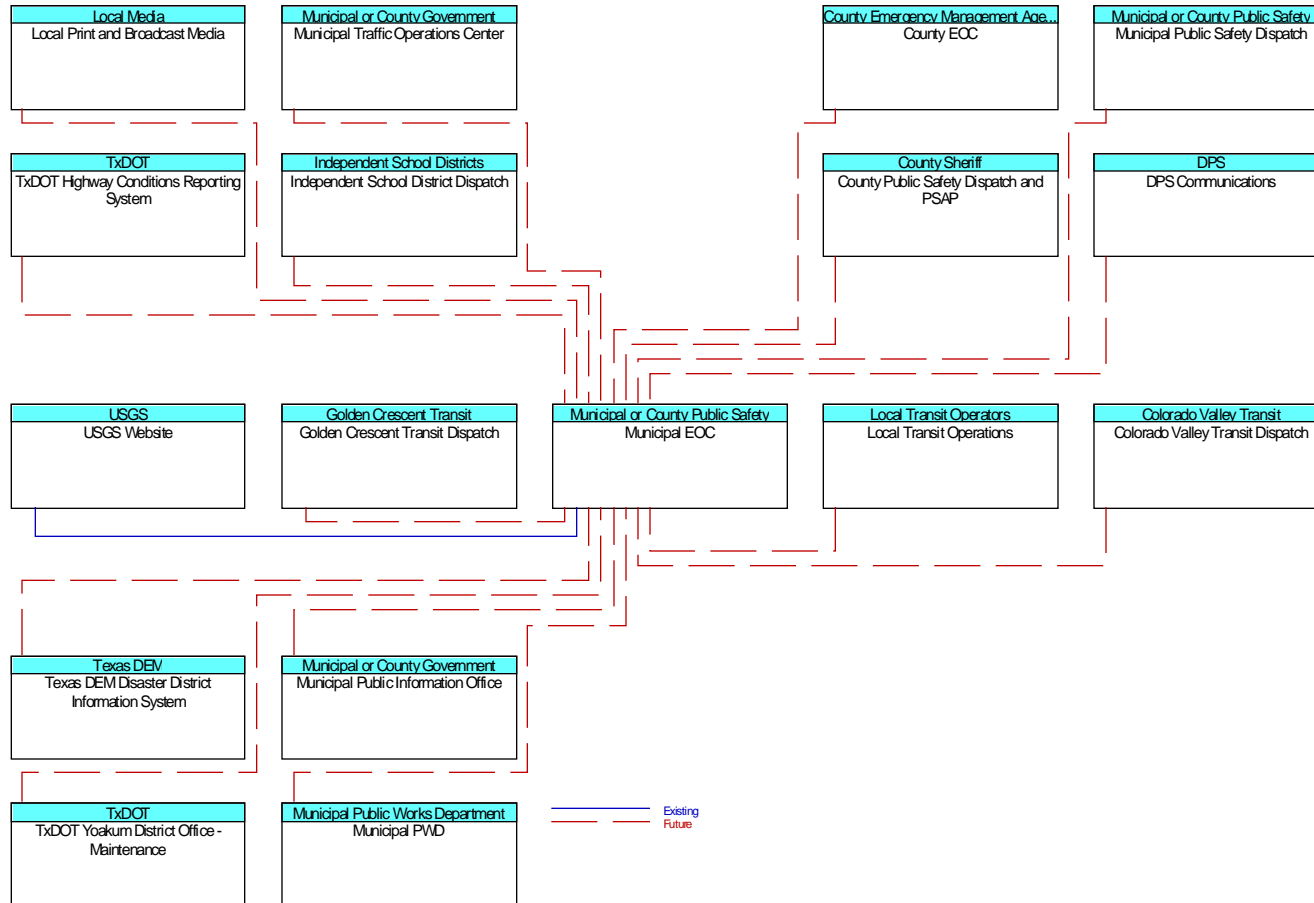




Figure B70 – Municipal Equipment Repair Facility Interfaces

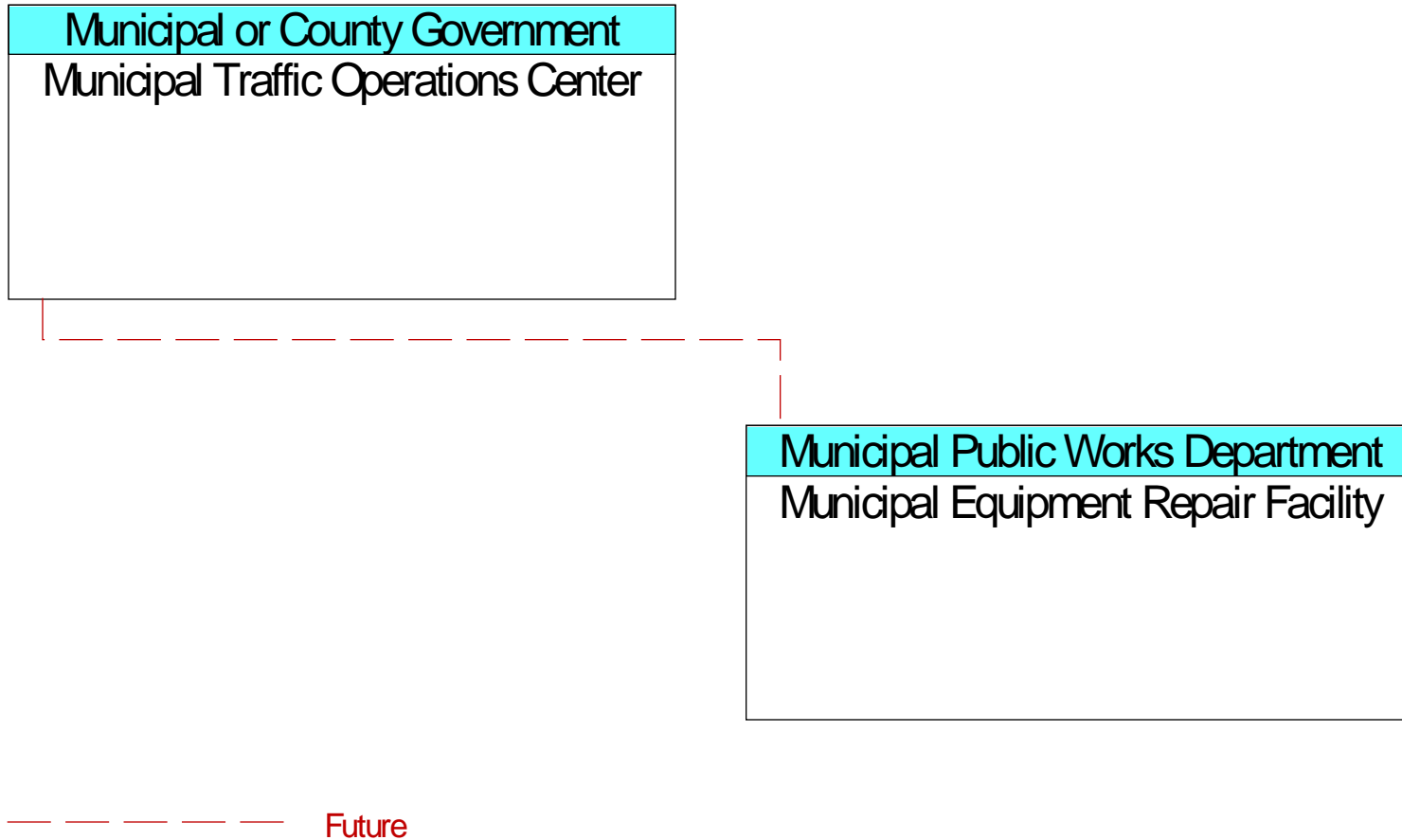


Figure B71 – Municipal ITS Field Equipment Interfaces

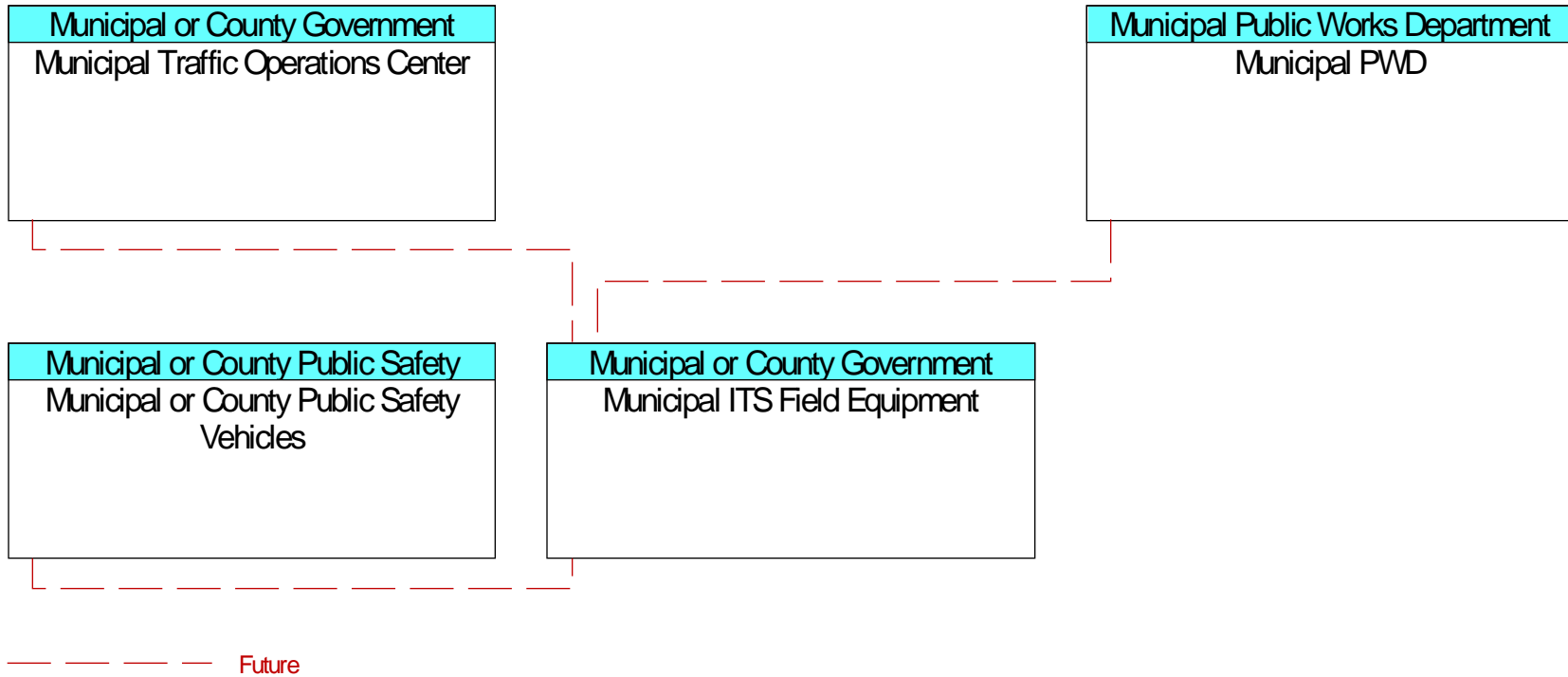


Figure B72 – Municipal or County Permitting System Interfaces

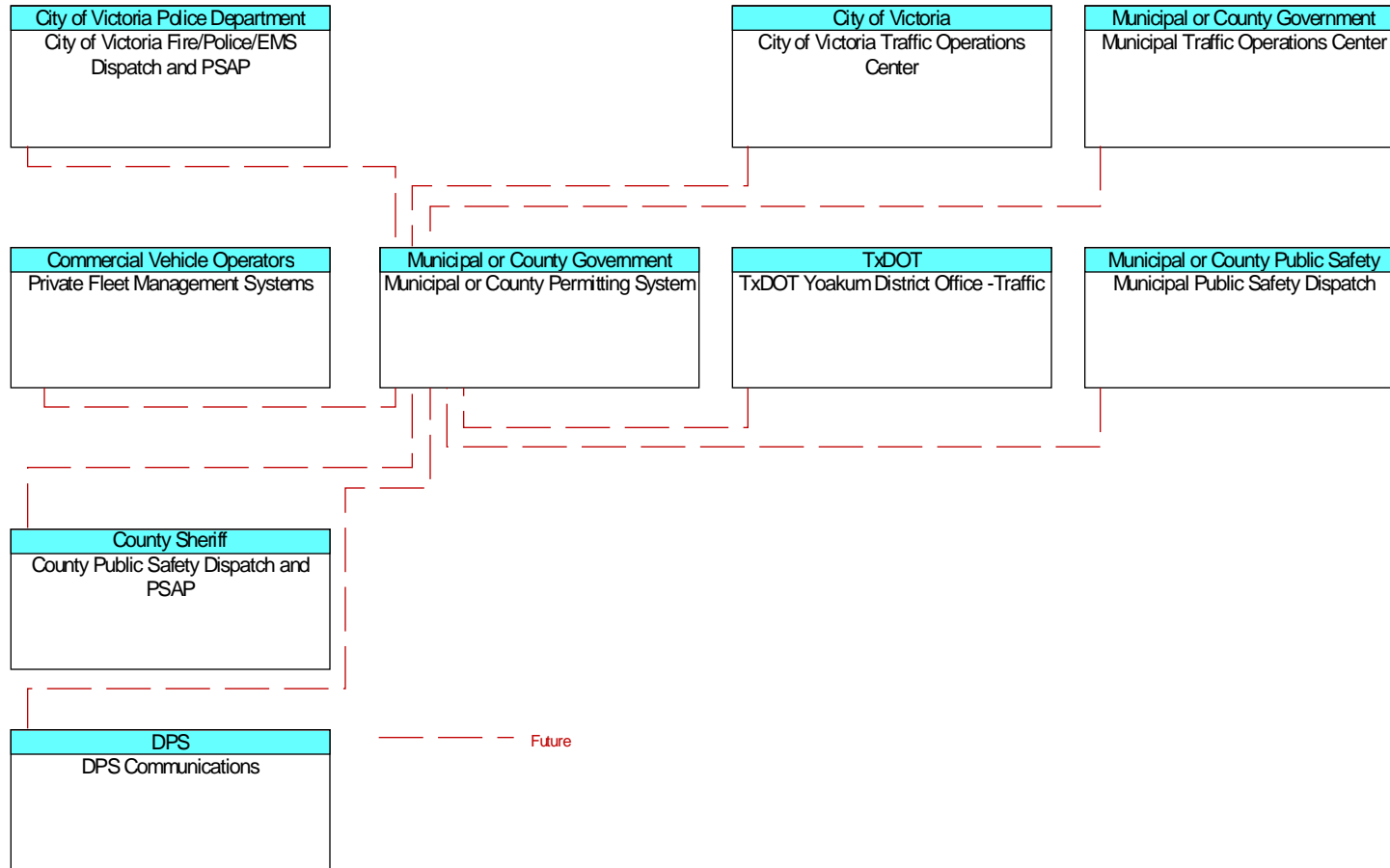


Figure B73 – Municipal or County Public Safety Vehicles Interfaces

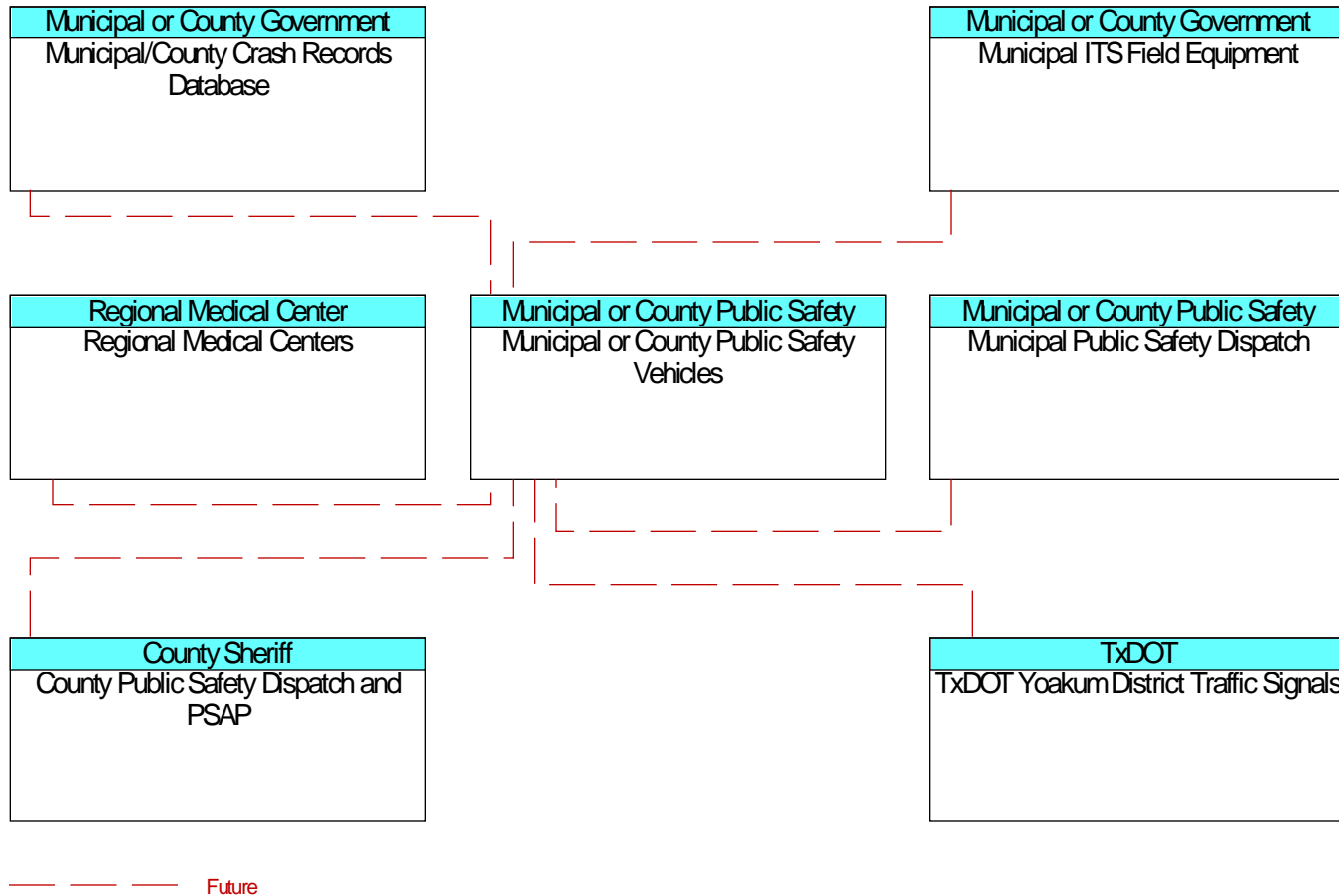


Figure B74 – Municipal Public Information Office Interfaces

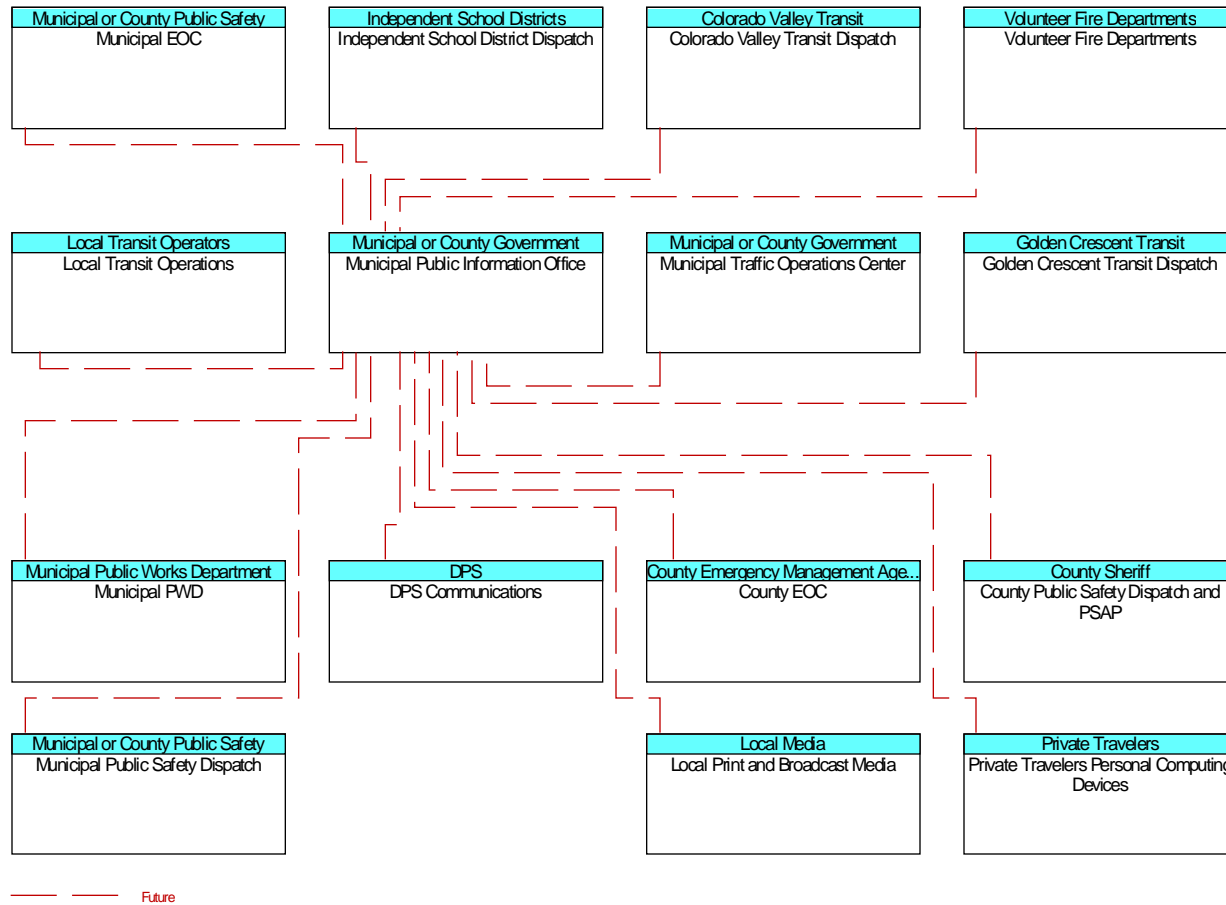


Figure B75 – Municipal Public Safety Dispatch Interfaces

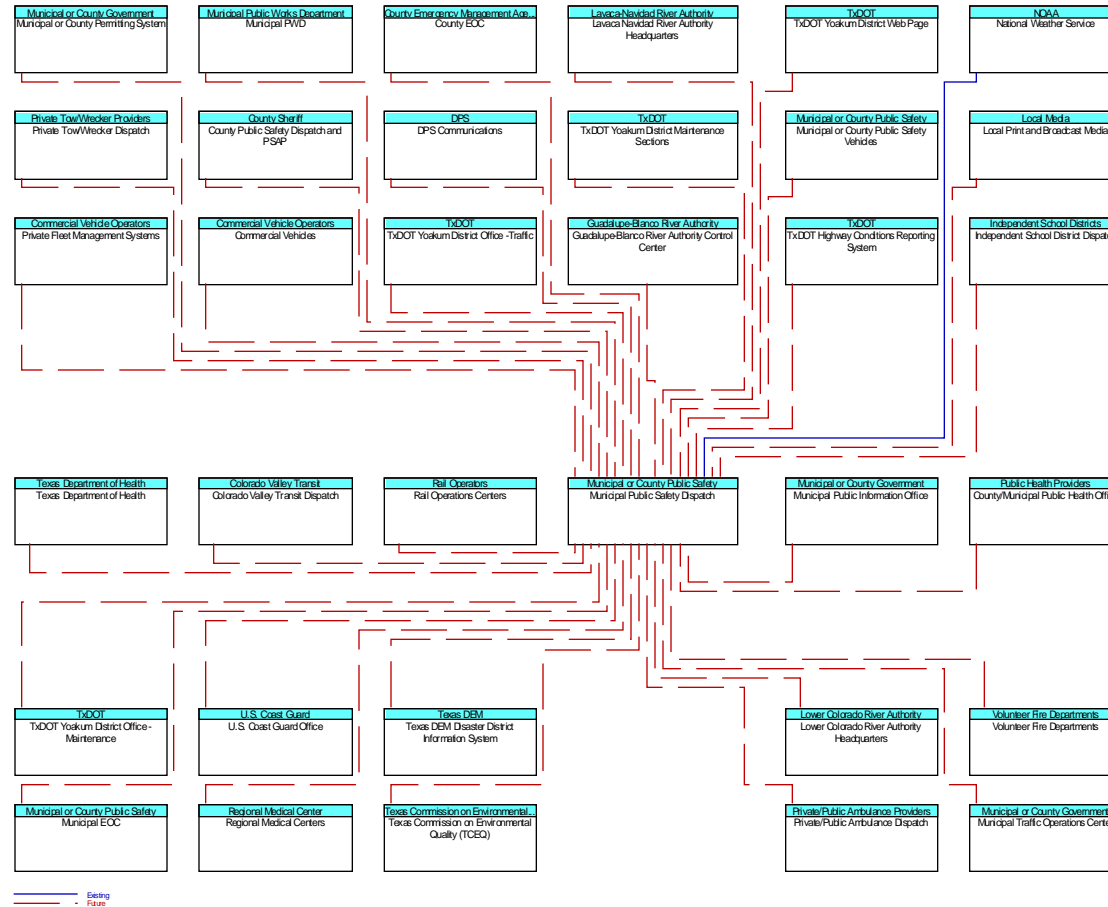


Figure B76 – Municipal PWD Interfaces

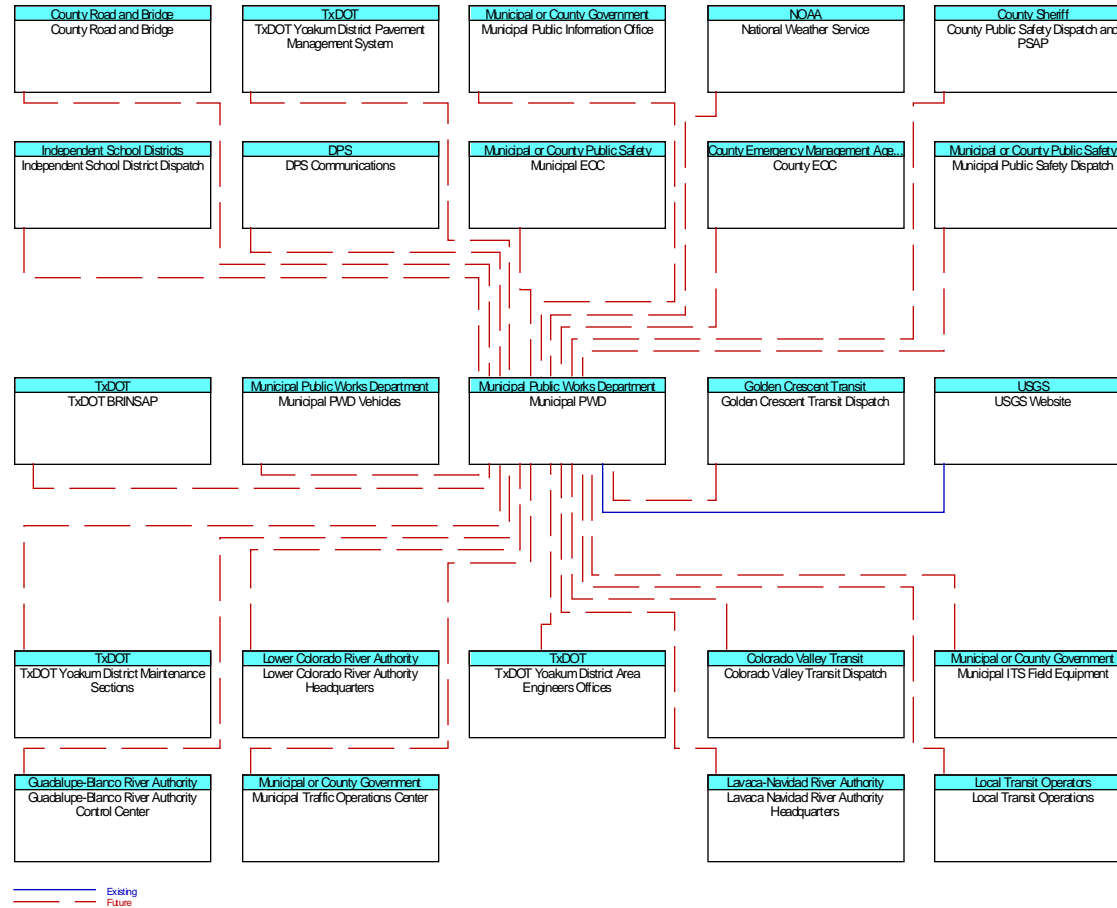


Figure B77 – Municipal PWD Vehicles Interfaces

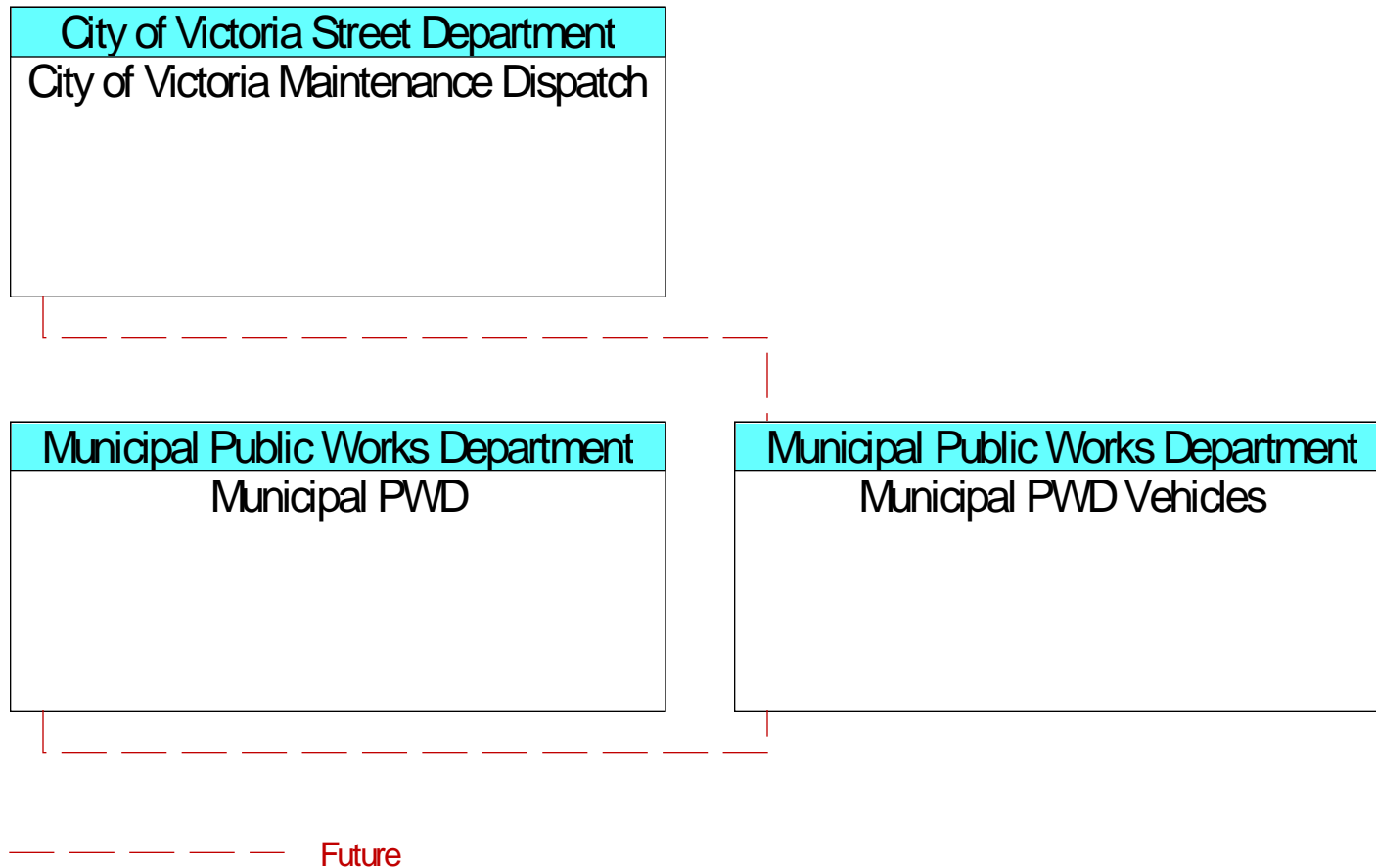


Figure B78 – Municipal Traffic Operations Center Interfaces

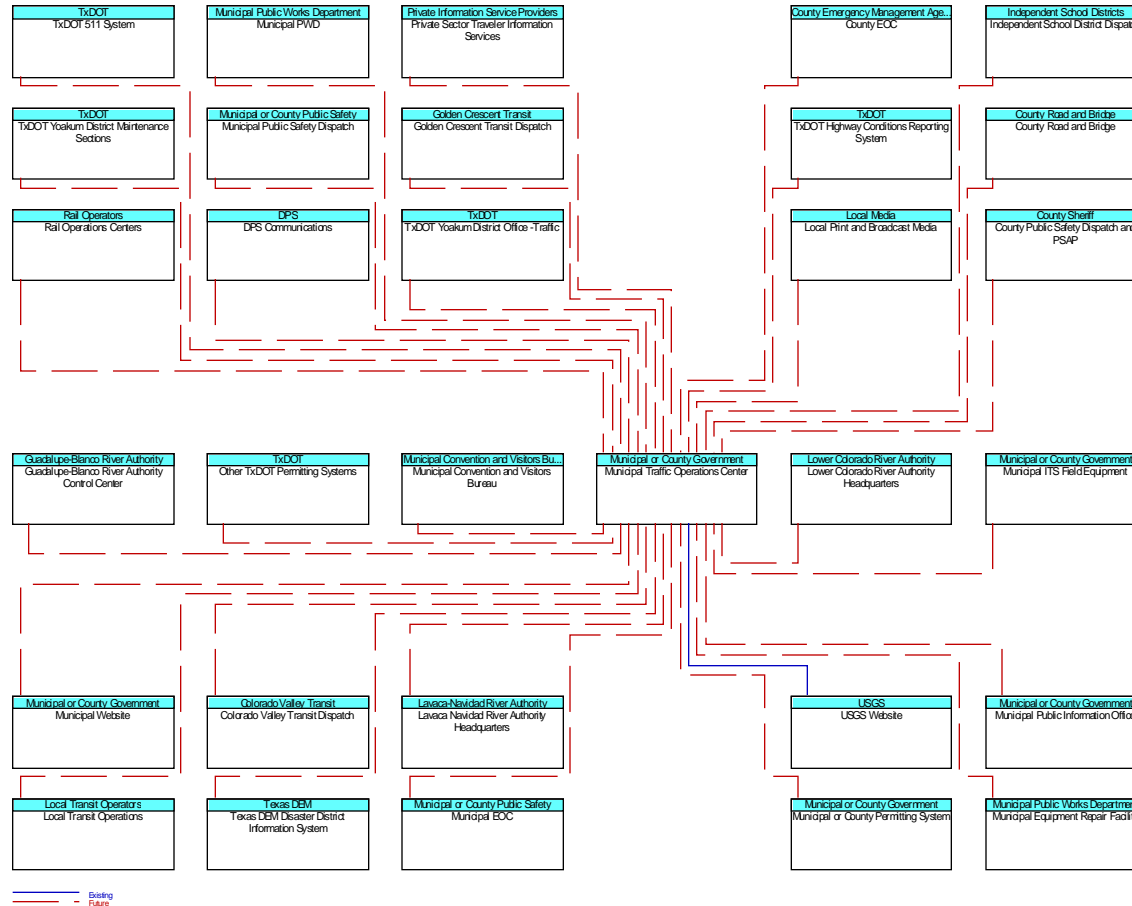


Figure B79 – Municipal Website Interfaces

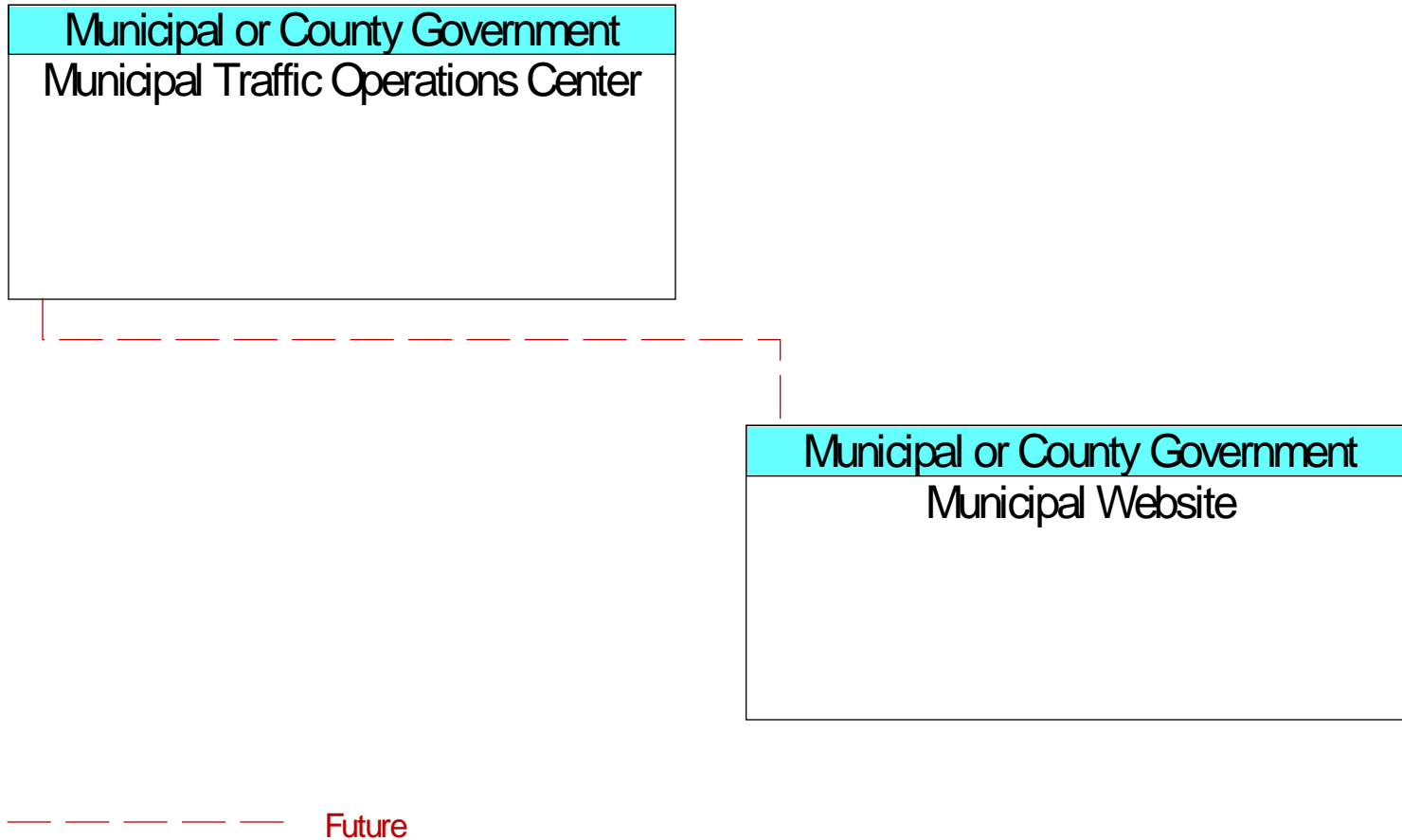




Figure B80 – Municipal/County Crash Records Database Interfaces

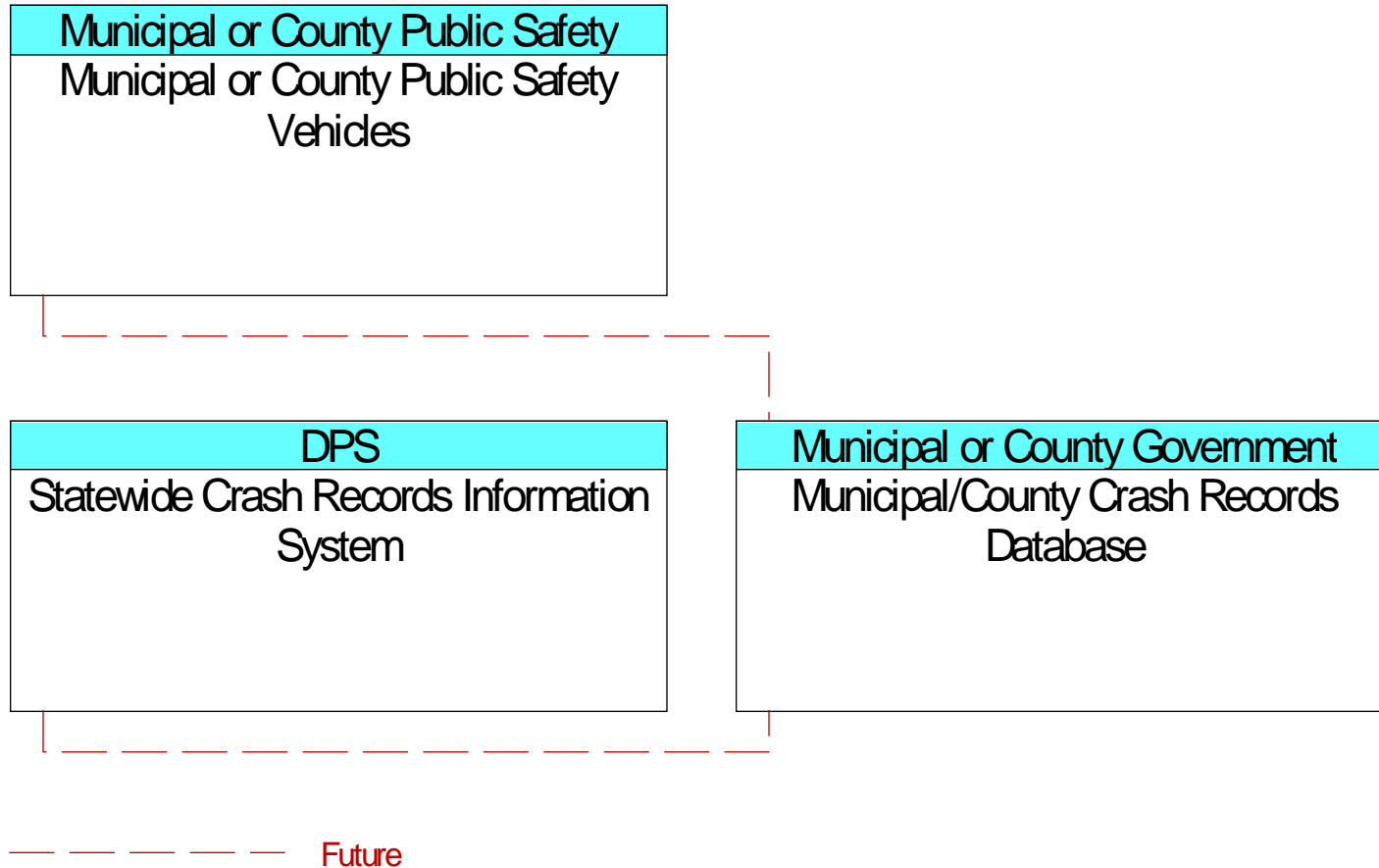


Figure B81 – National Weather Service Interfaces

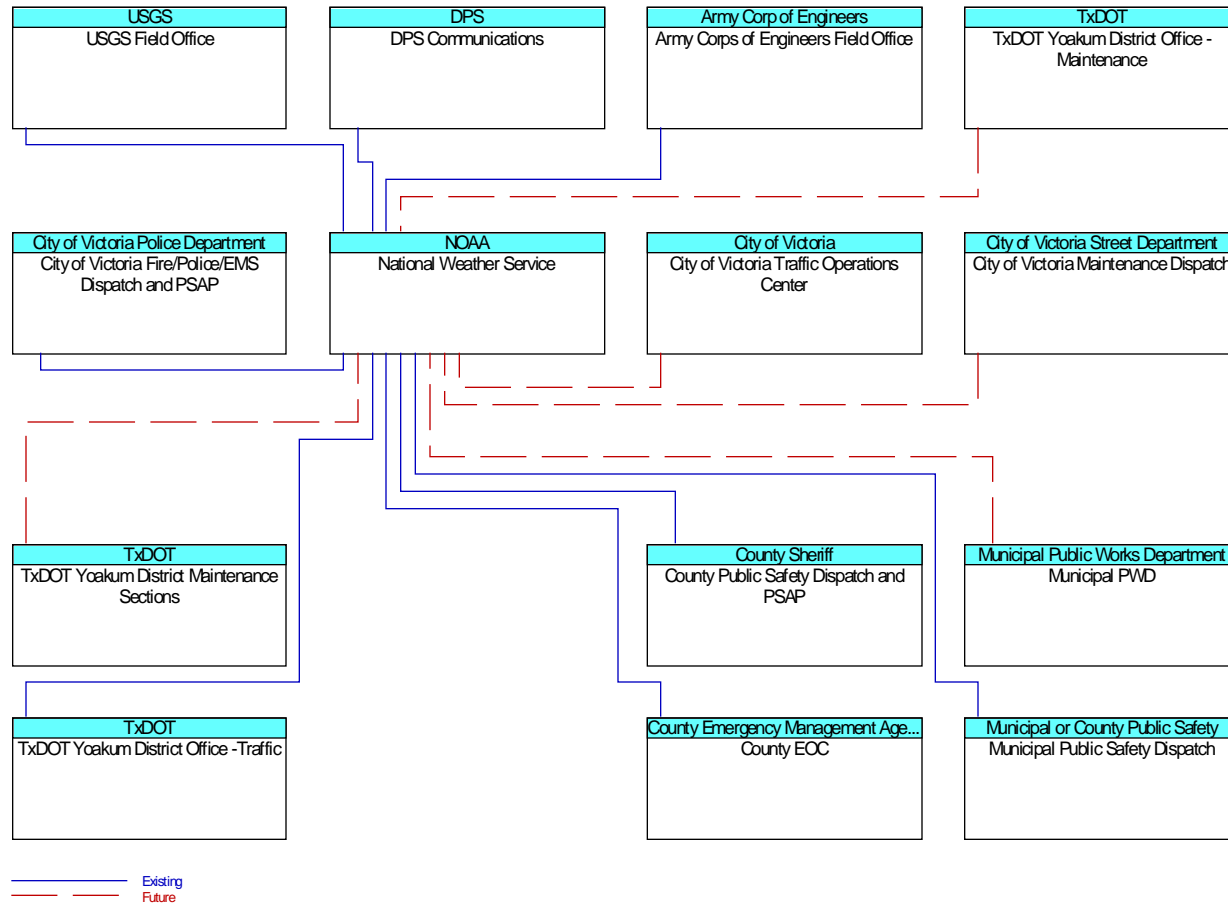


Figure B82 – Other County EOC Interfaces

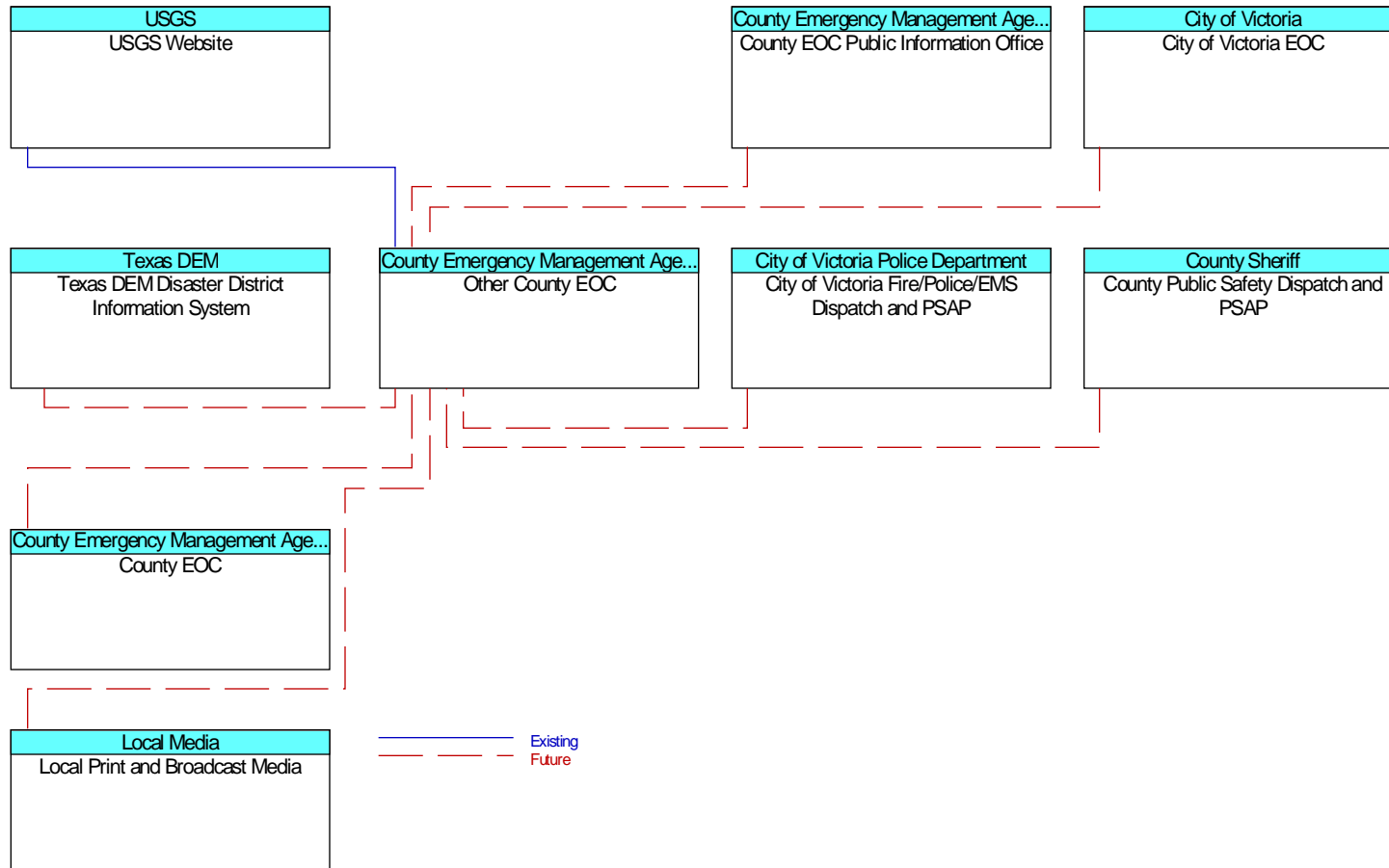




Figure B83 – Other Municipal EOC Interfaces

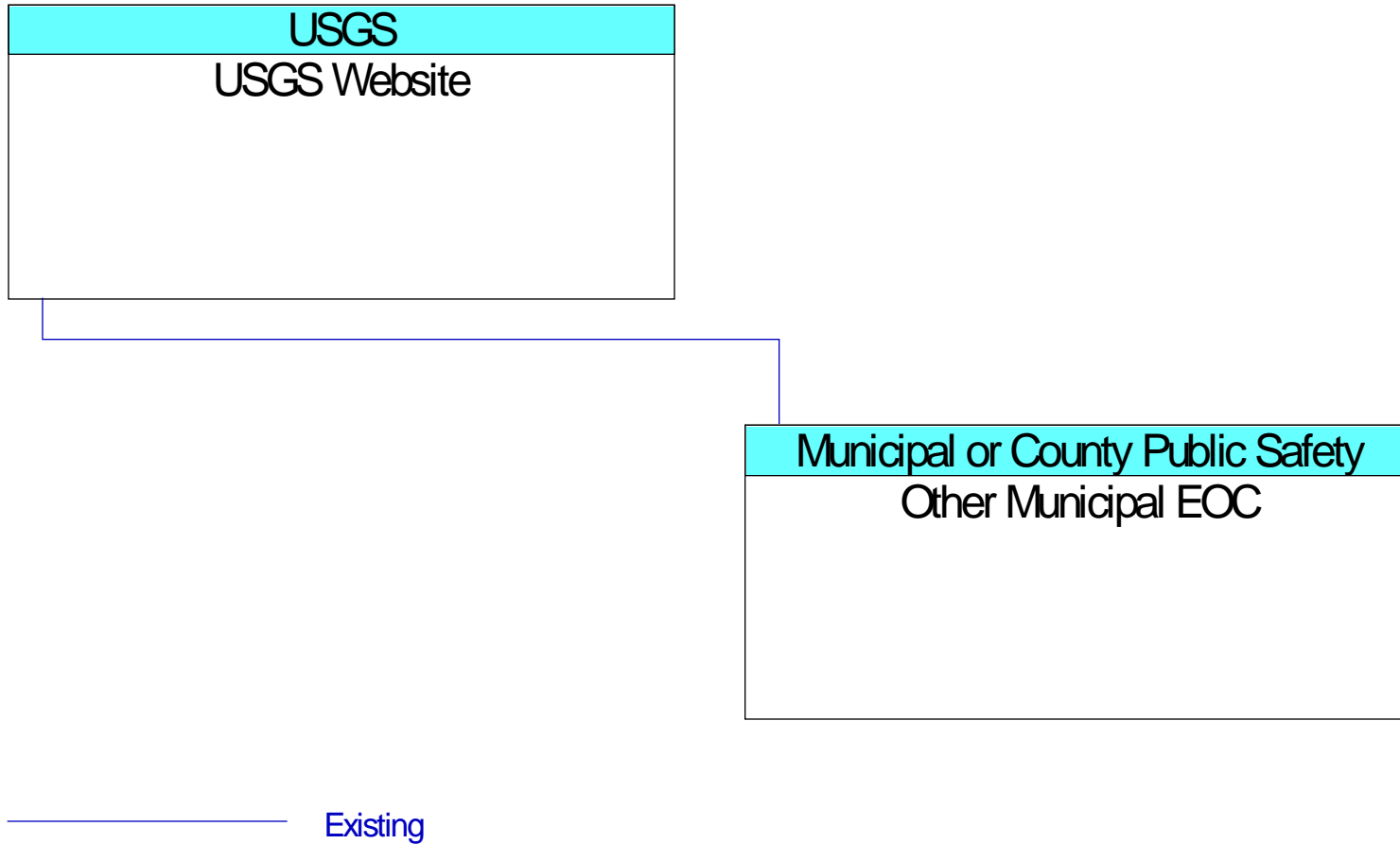




Figure B84 – Other Regional Mobility Authority Toll Road Center Interfaces

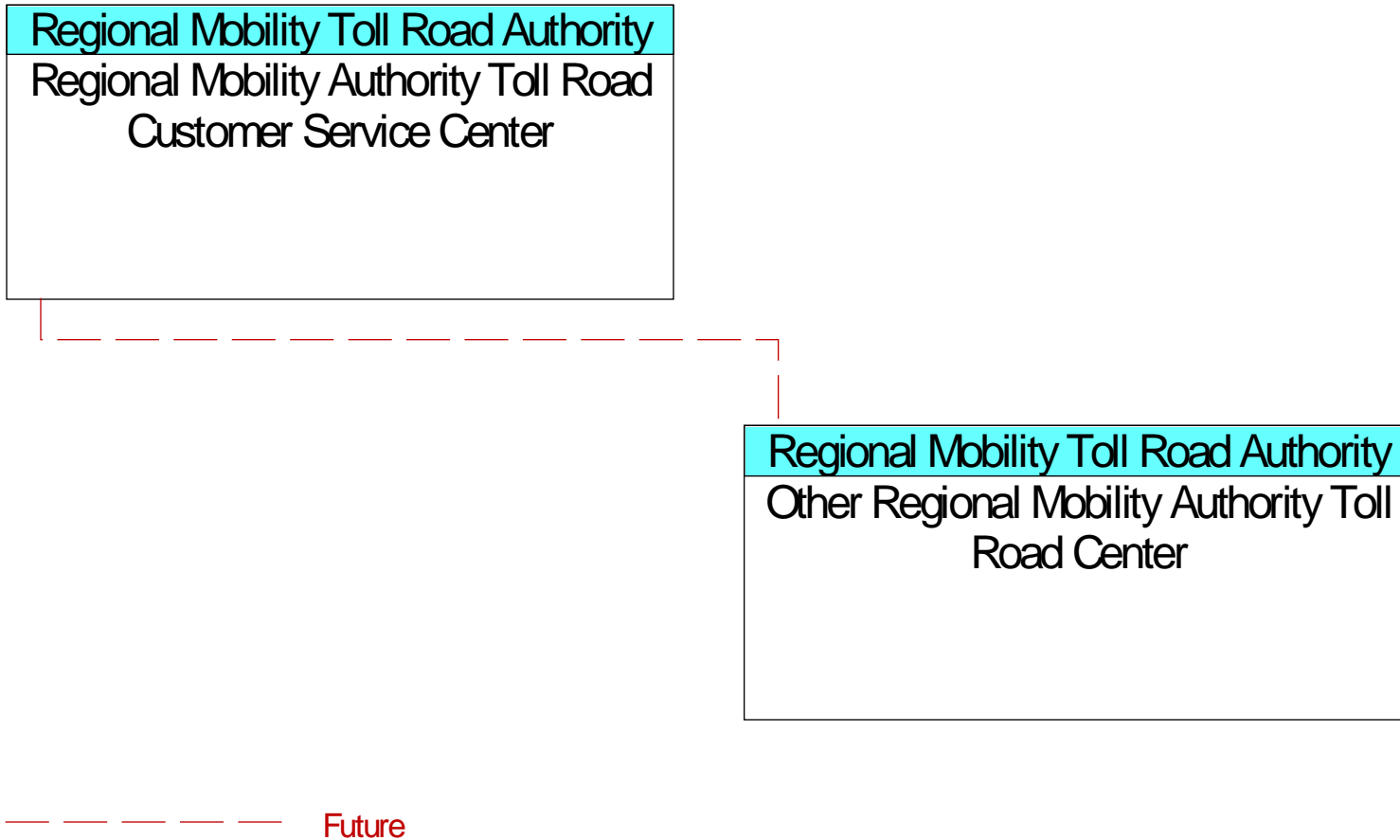




Figure B85 – Other TxDOT District Maintenance Sections Interfaces

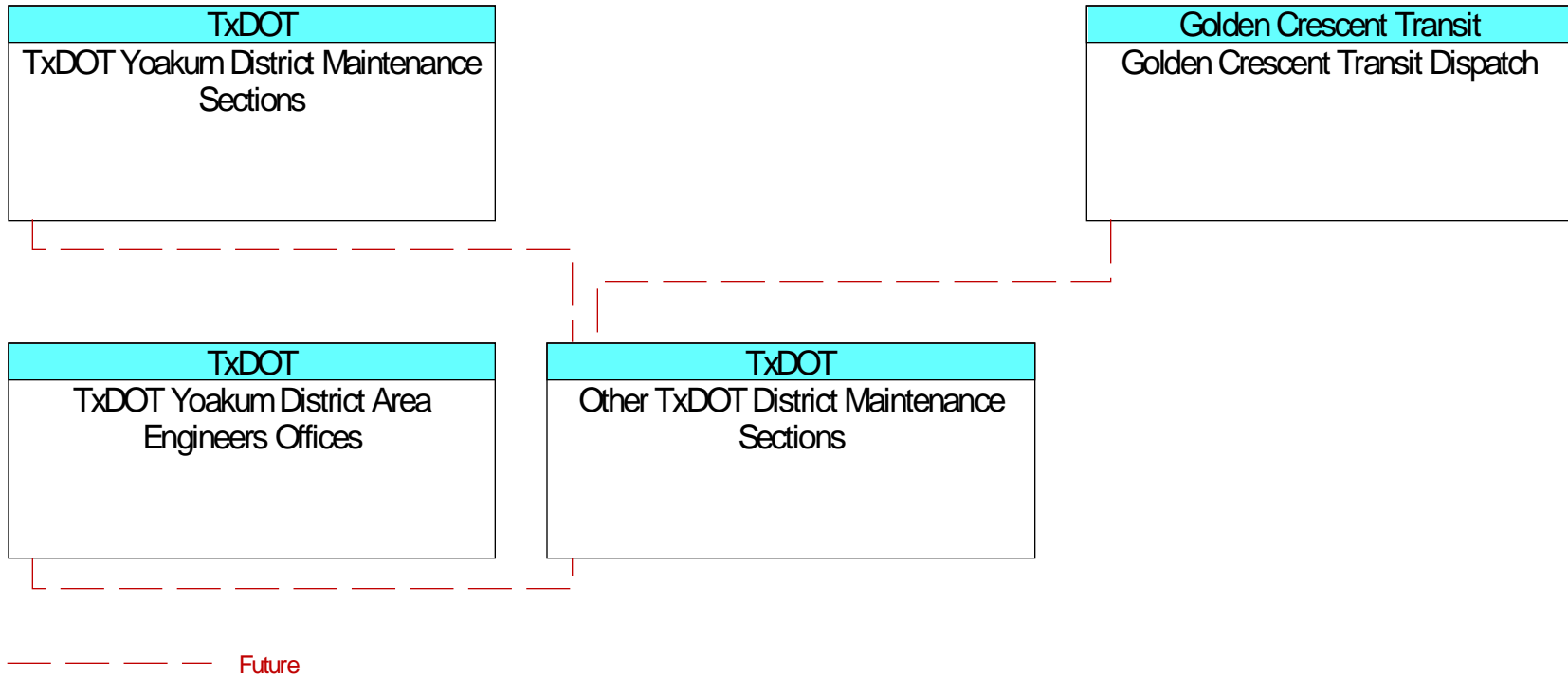




Figure B86 – Other TxDOT District TMCs Interfaces

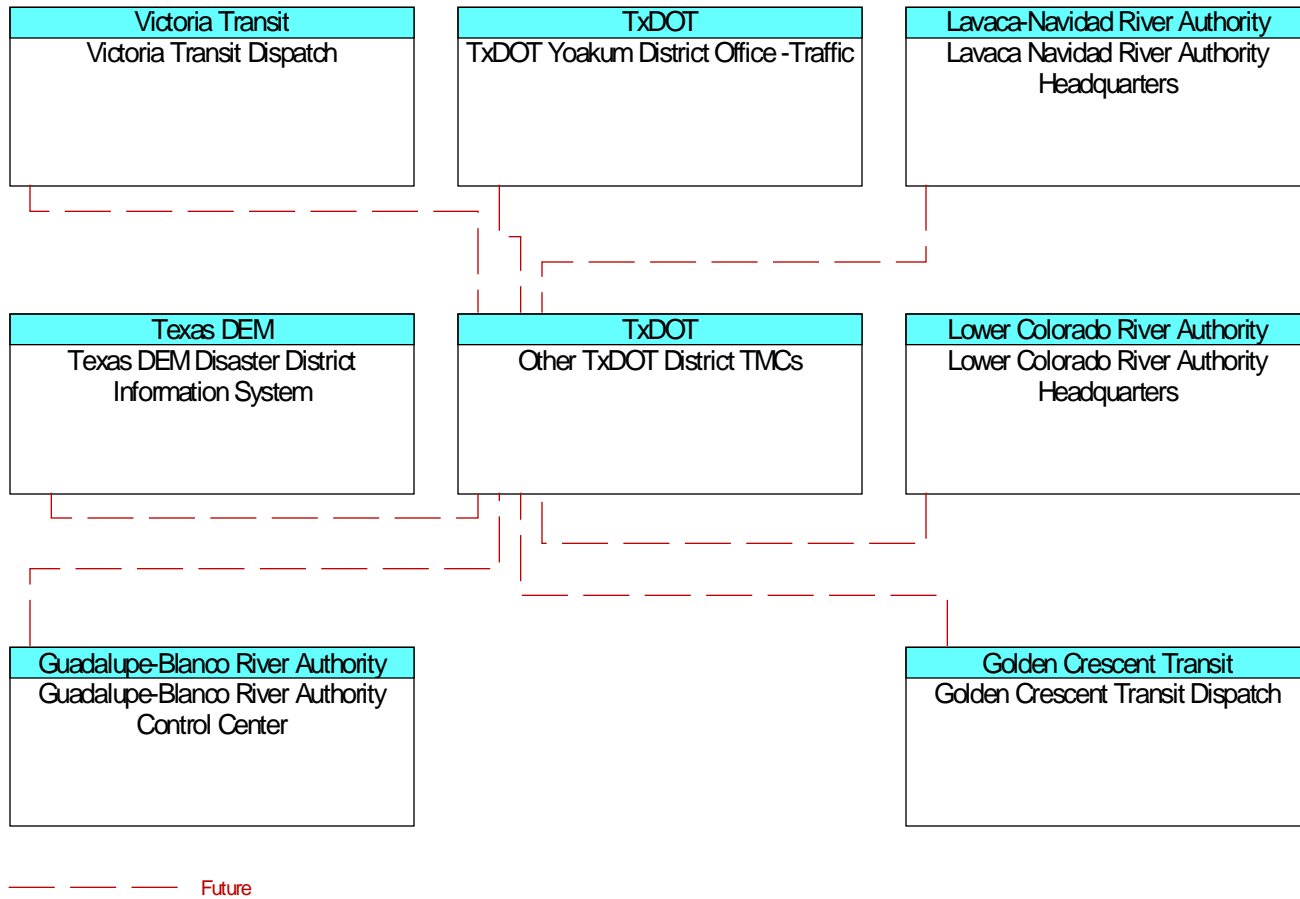


Figure B87 – Other TxDOT Permitting Systems Interfaces

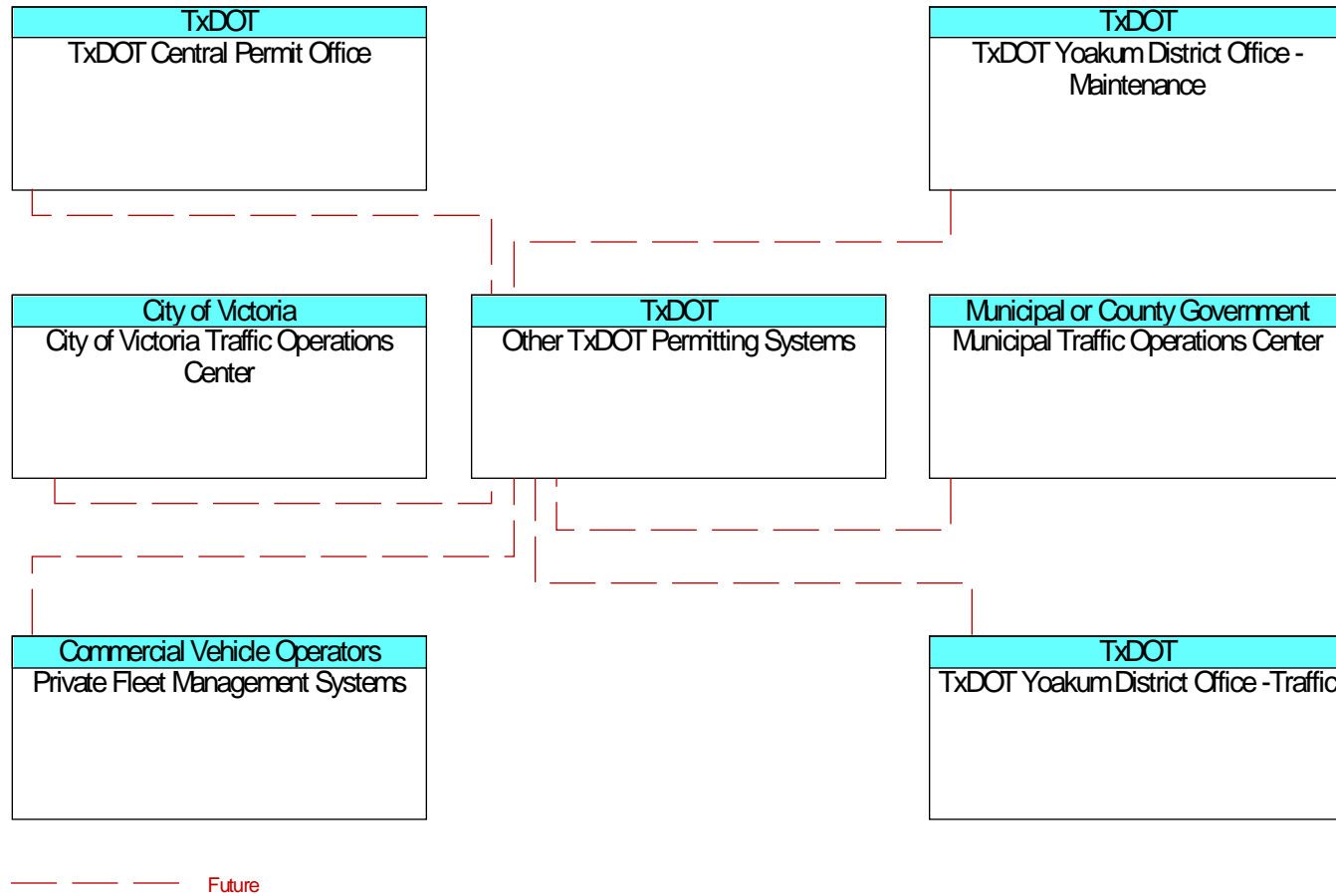


Figure B88 – Private Equipment Repair Facility Interfaces

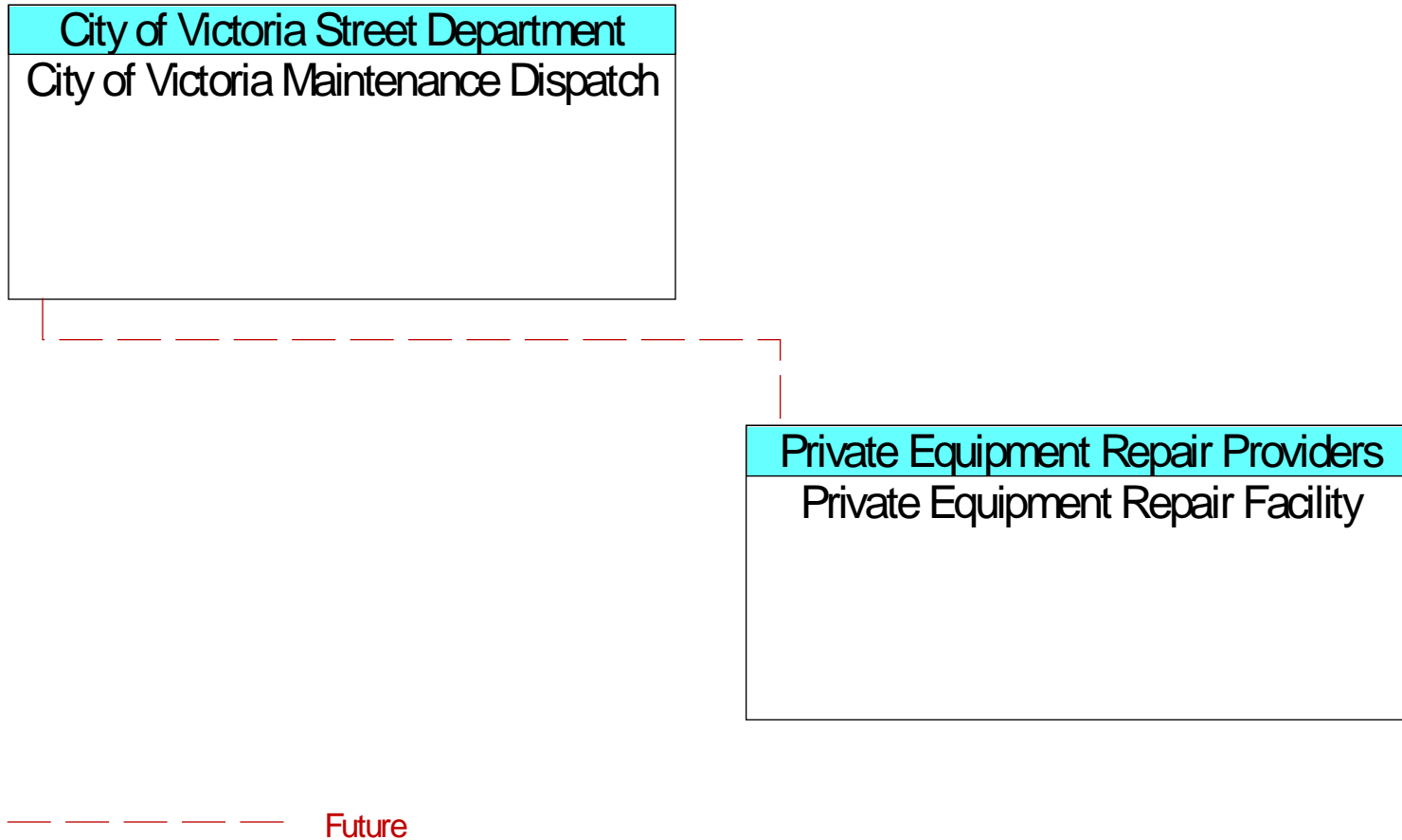


Figure B89 – Private Fleet Management Systems Interfaces

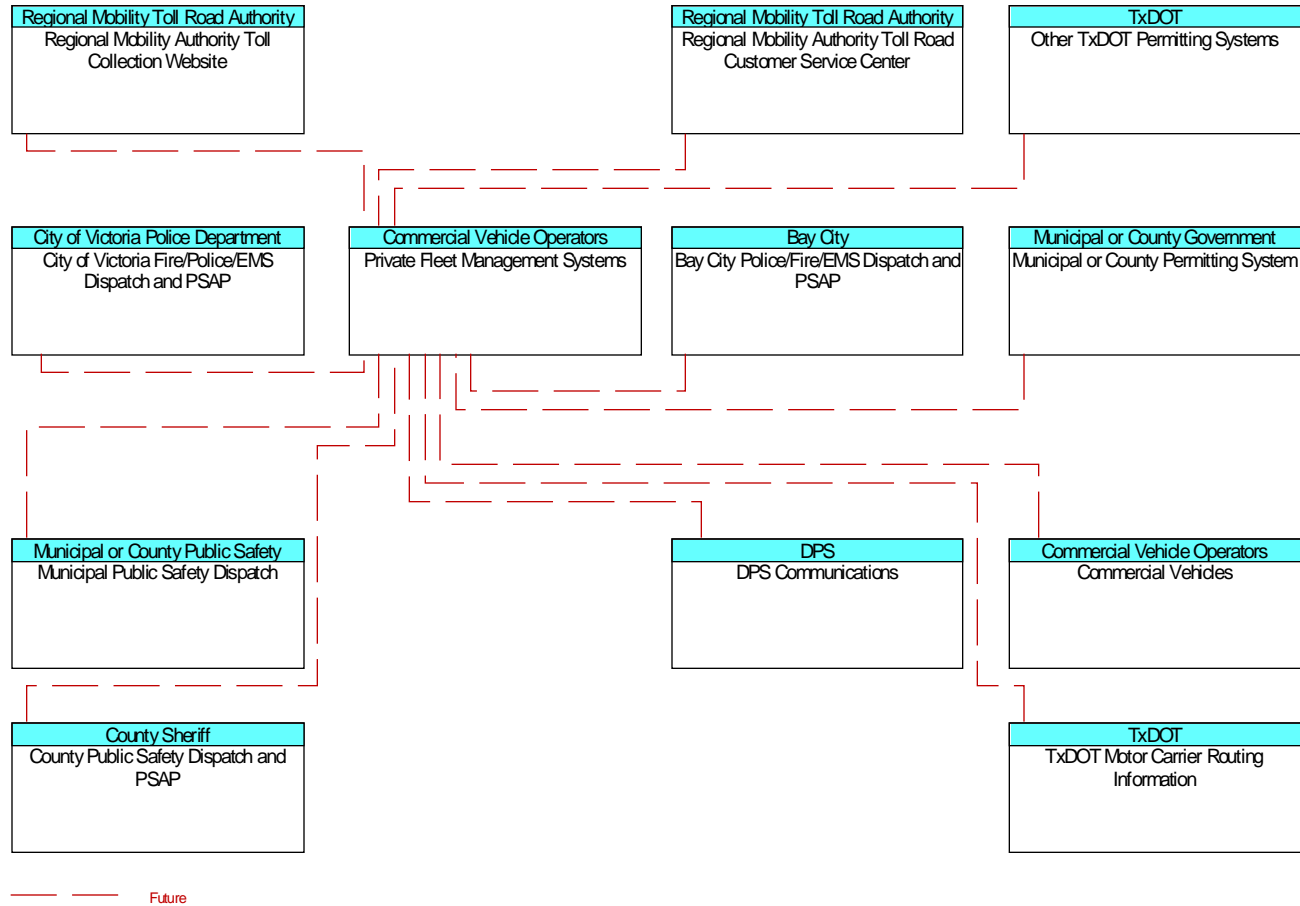


Figure B90 – Private Sector Traveler Information Services Interfaces

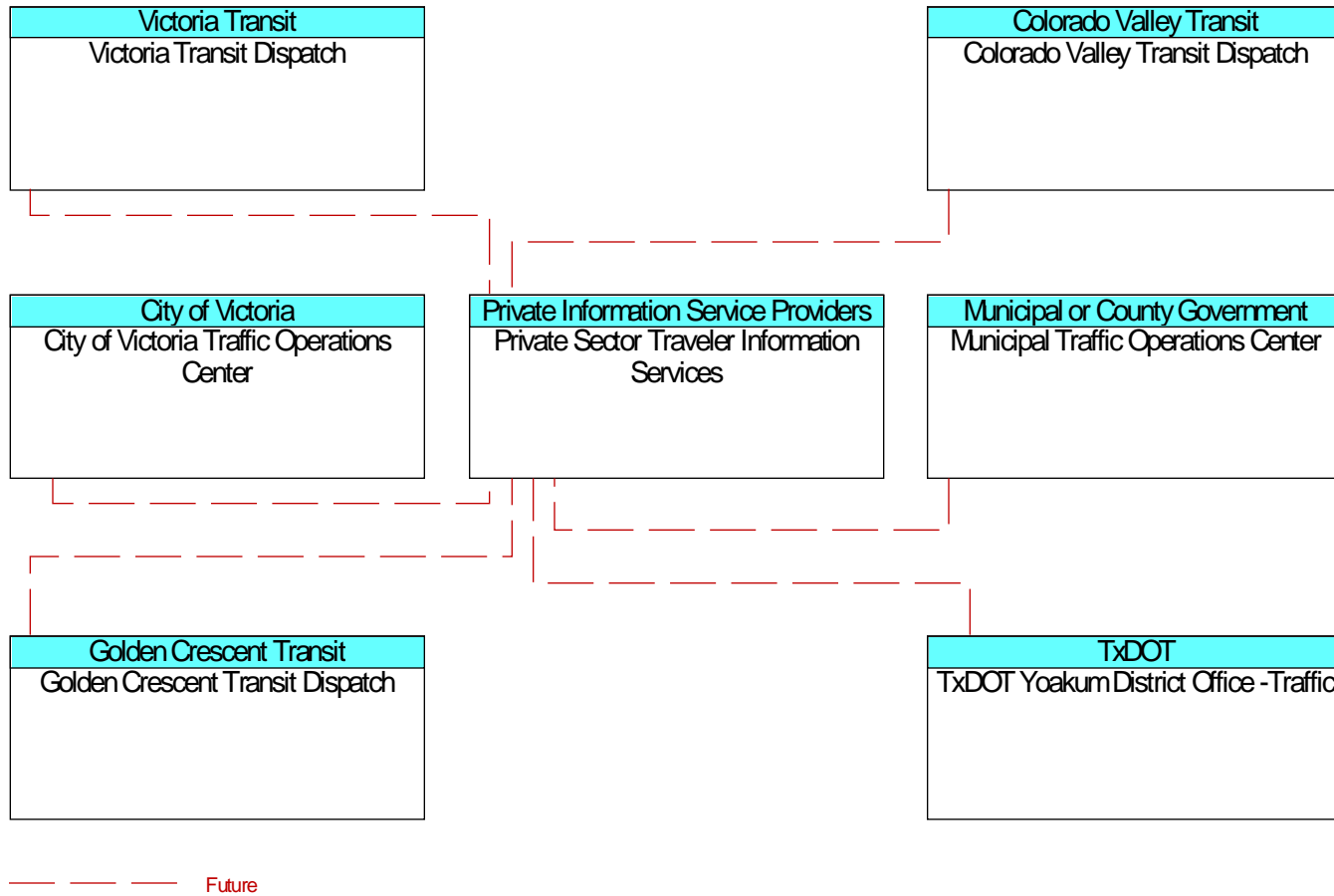


Figure B91 – Private Taxi Provider Dispatch Interfaces

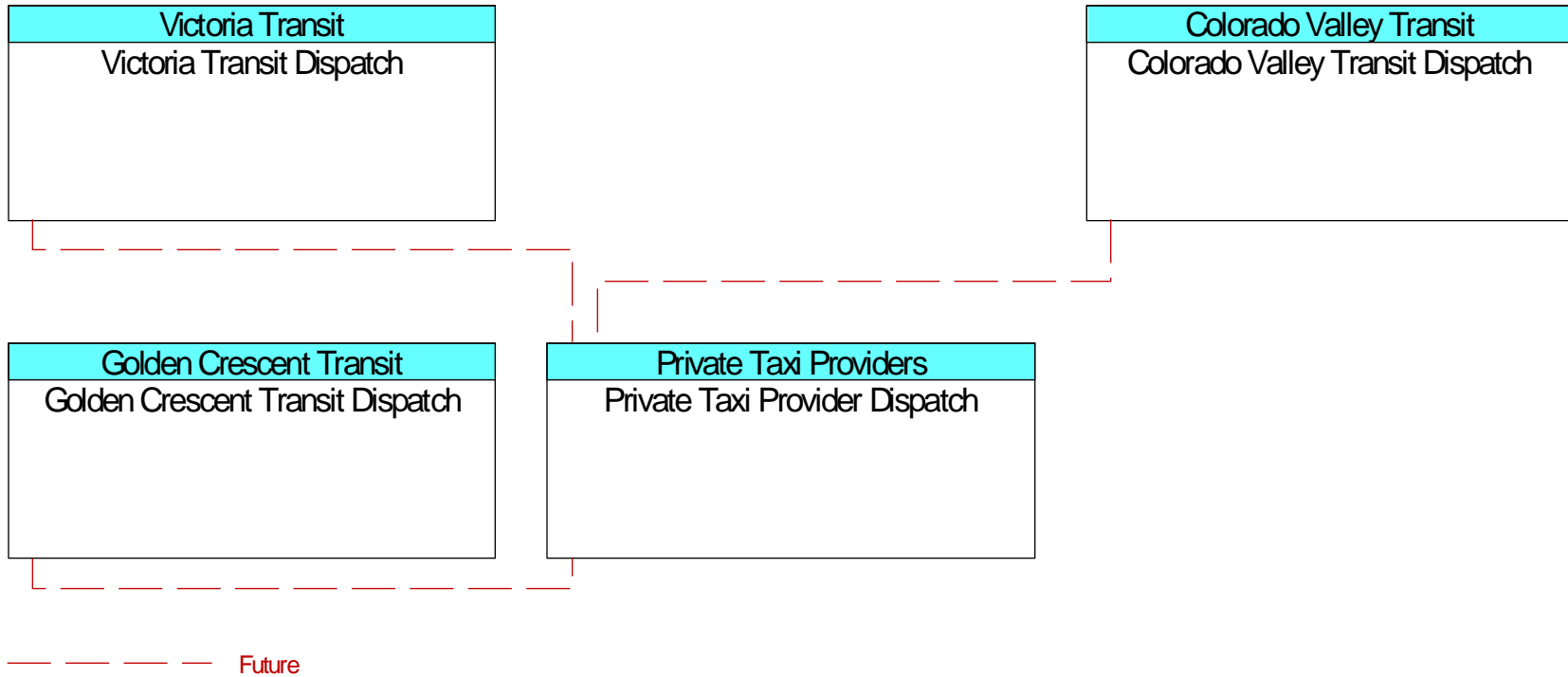




Figure B92 – Private Tow/Wrecker Dispatch Interfaces

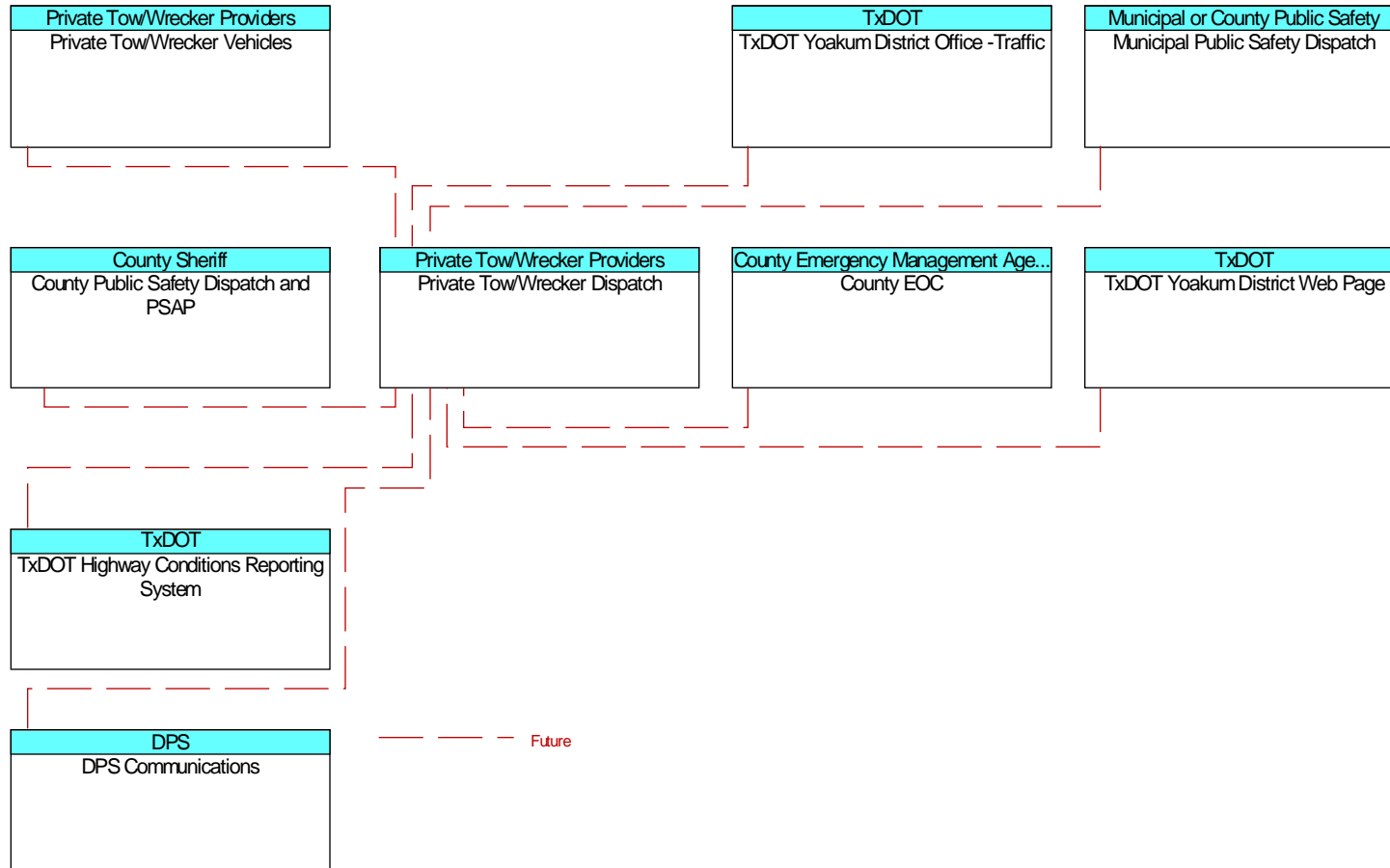


Figure B93 – Private Tow/Wrecker Vehicles Interfaces

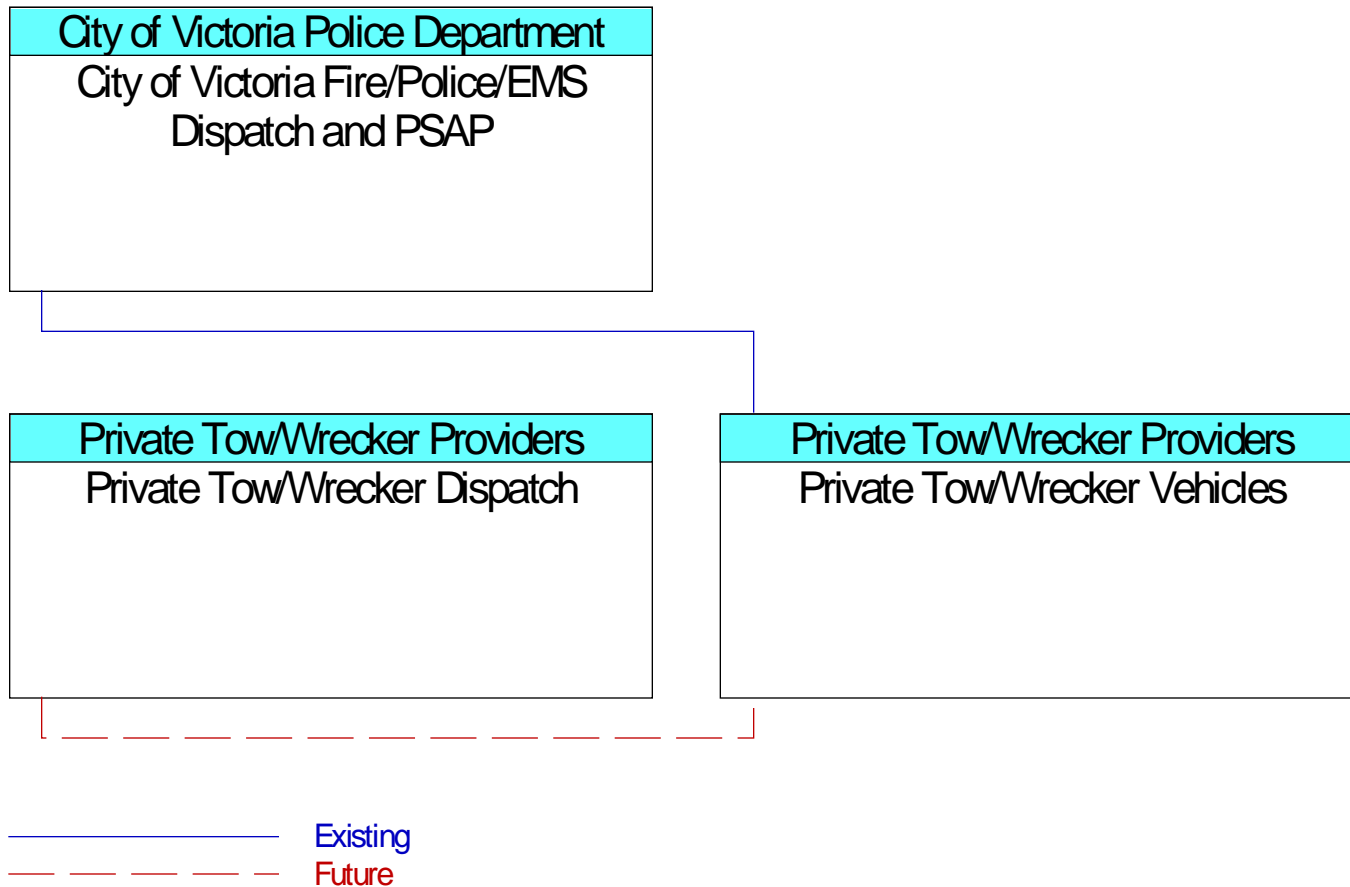


Figure B94 – Private Traveler Interfaces

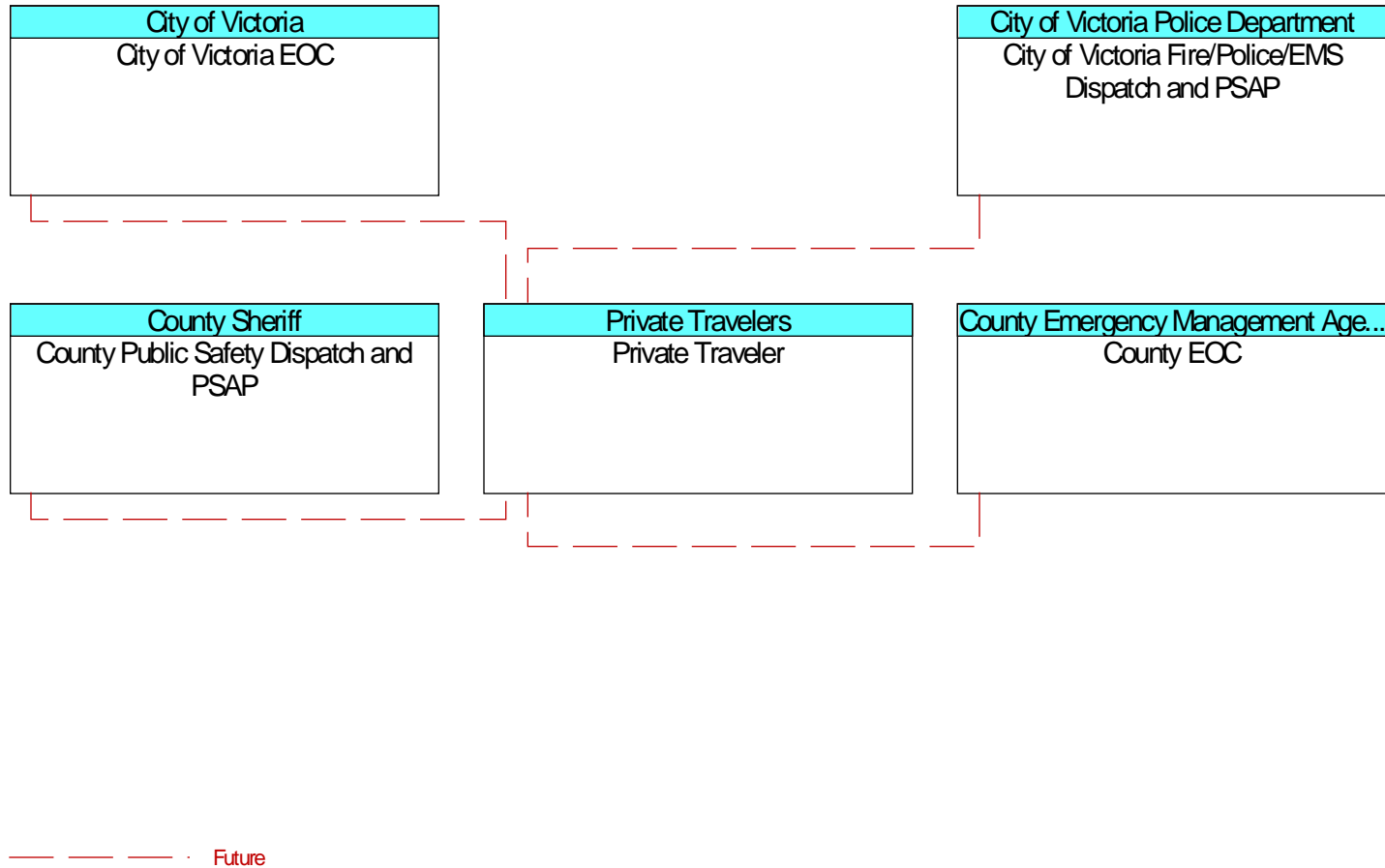


Figure B95 – Private Travelers Personal Computing Devices Interfaces

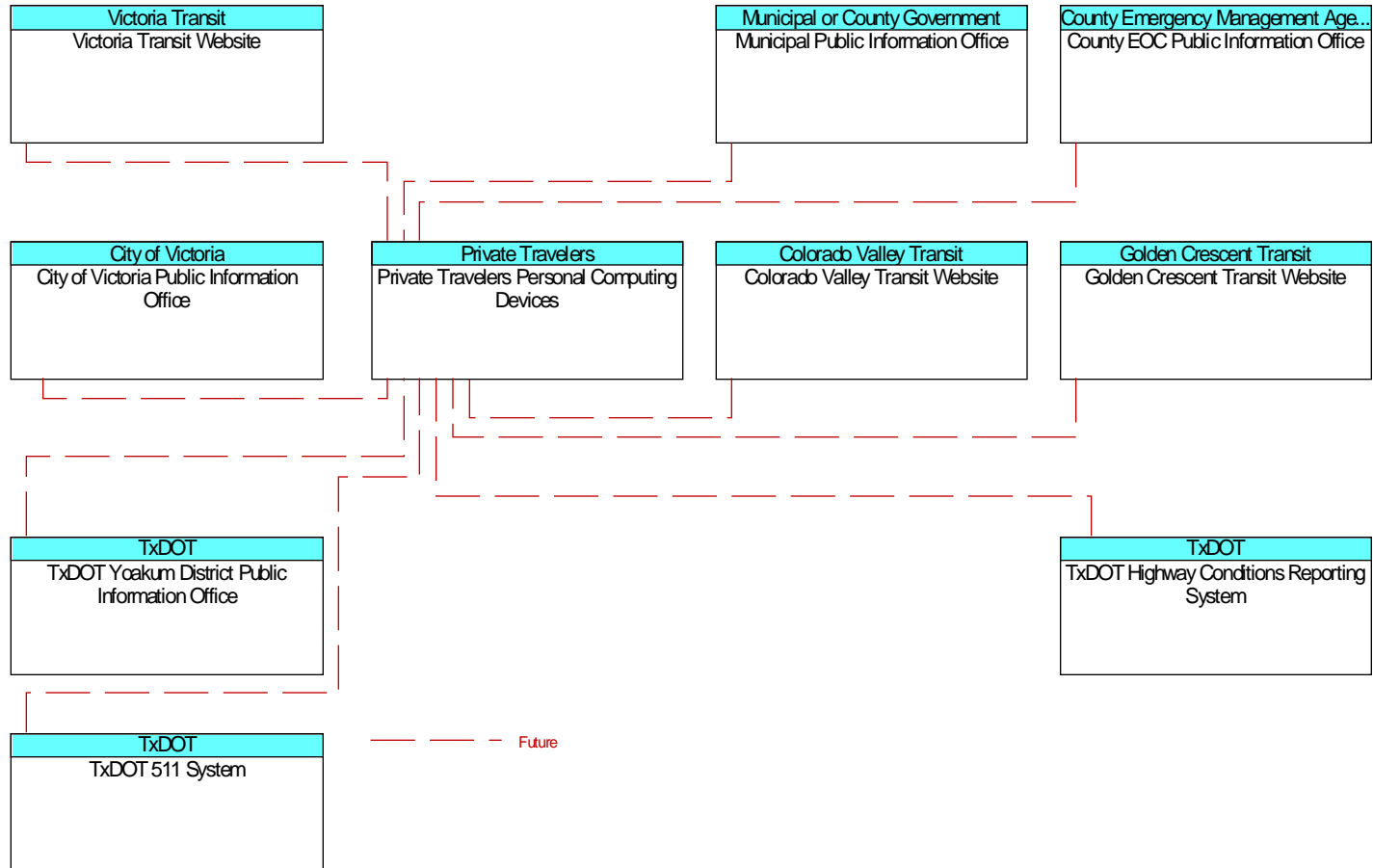




Figure B96 – Private Vehicle Operators Interfaces

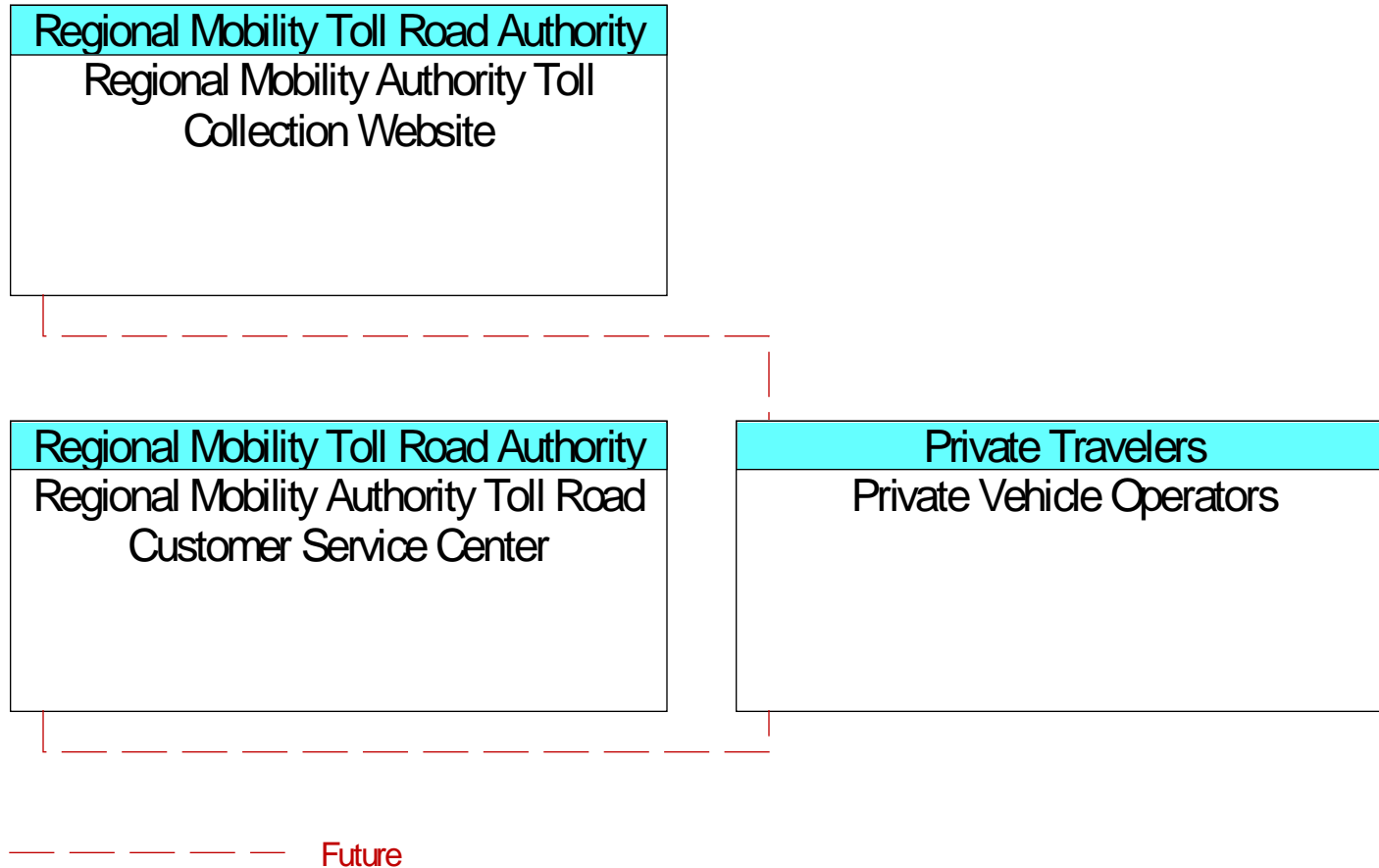




Figure B97 – Private Vehicles Interfaces

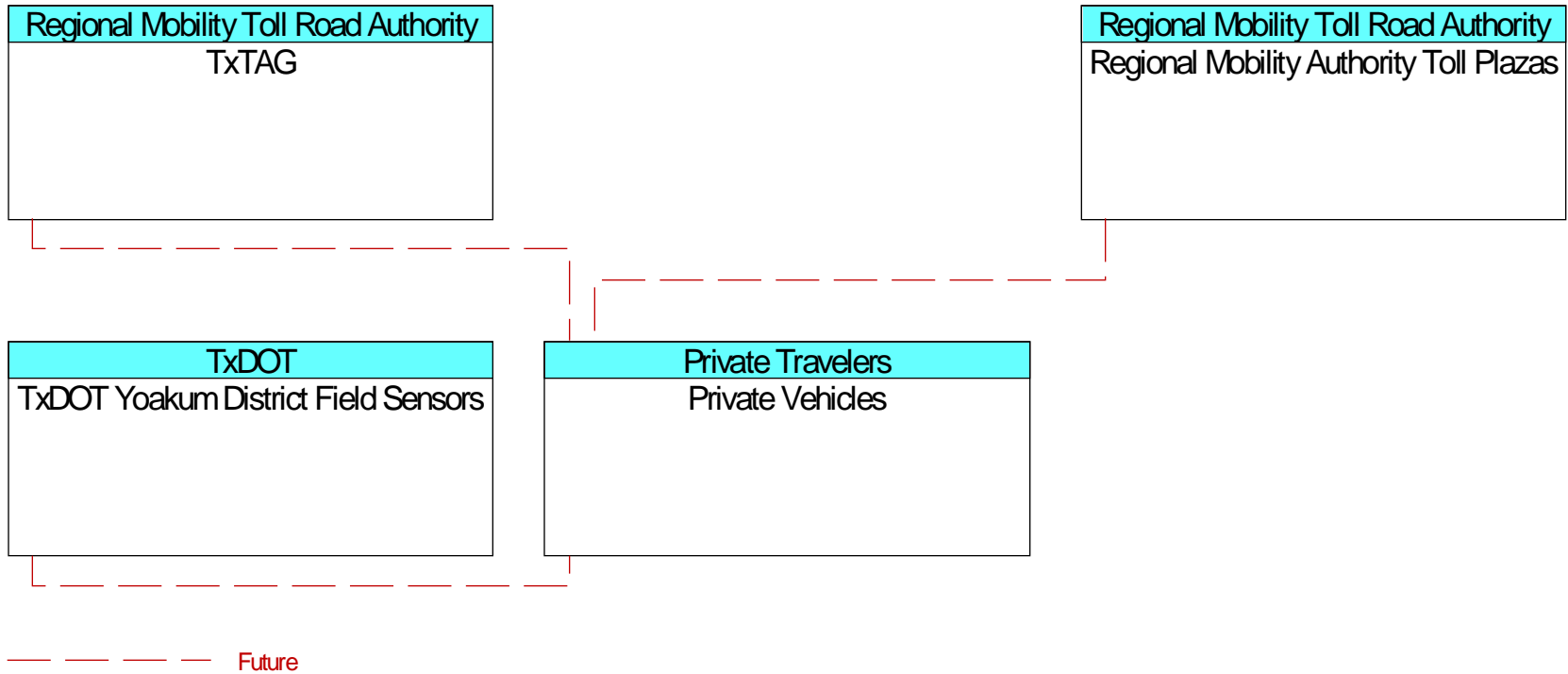


Figure B98 – Private/Public Ambulance Dispatch Interfaces

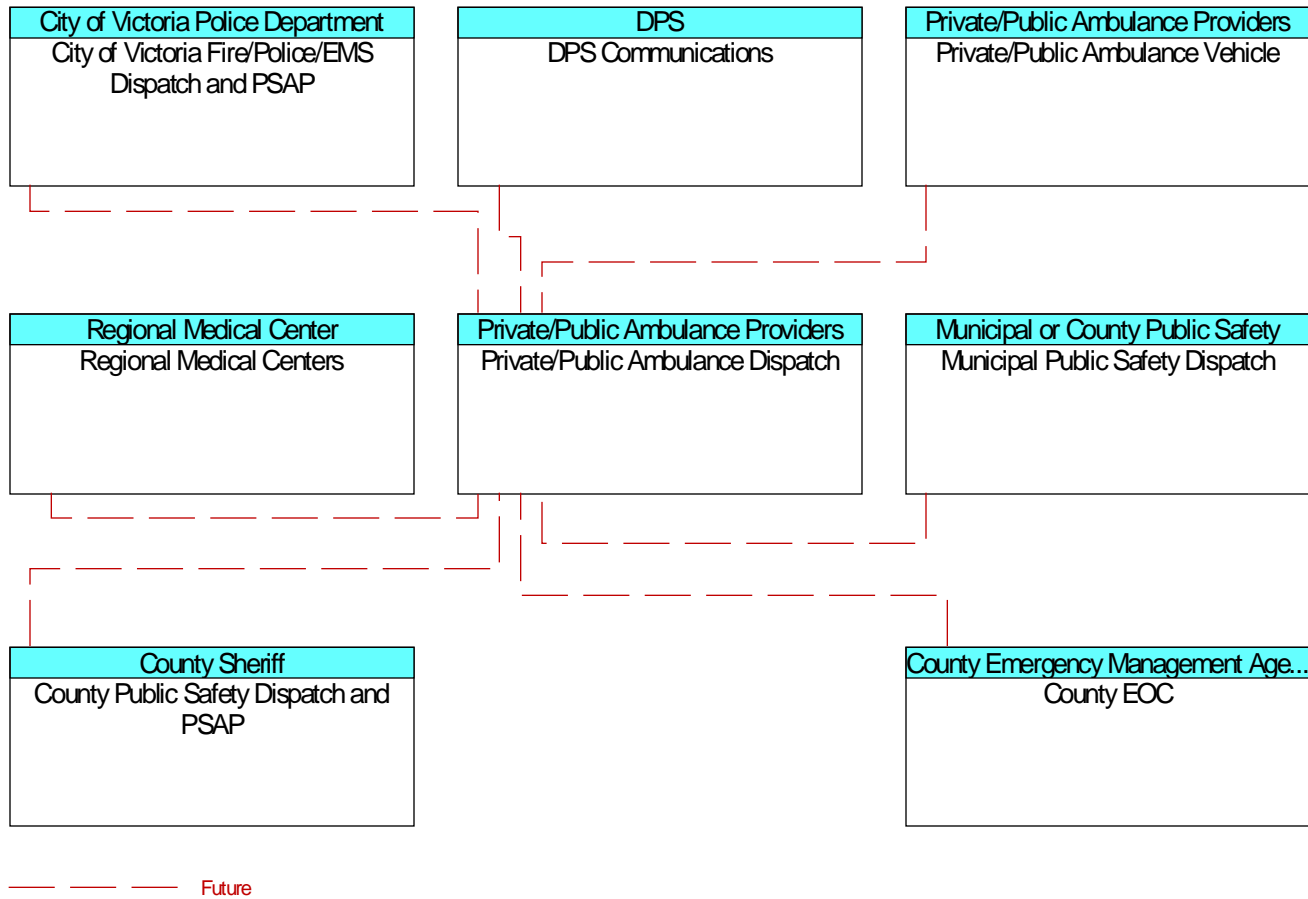


Figure B99 – Private/Public Ambulance Vehicle Interfaces

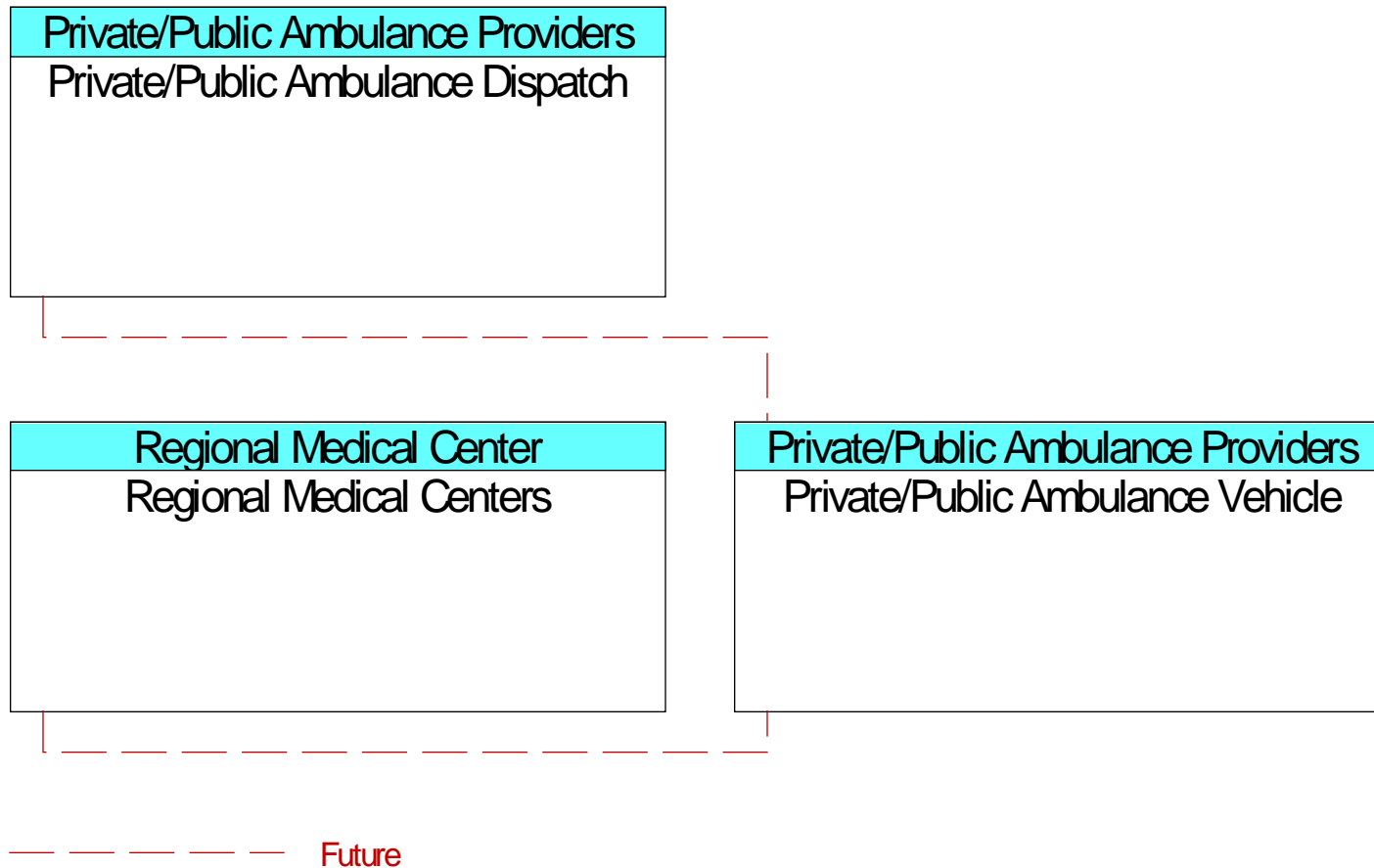


Figure B100 – Rail Operations Centers Interfaces

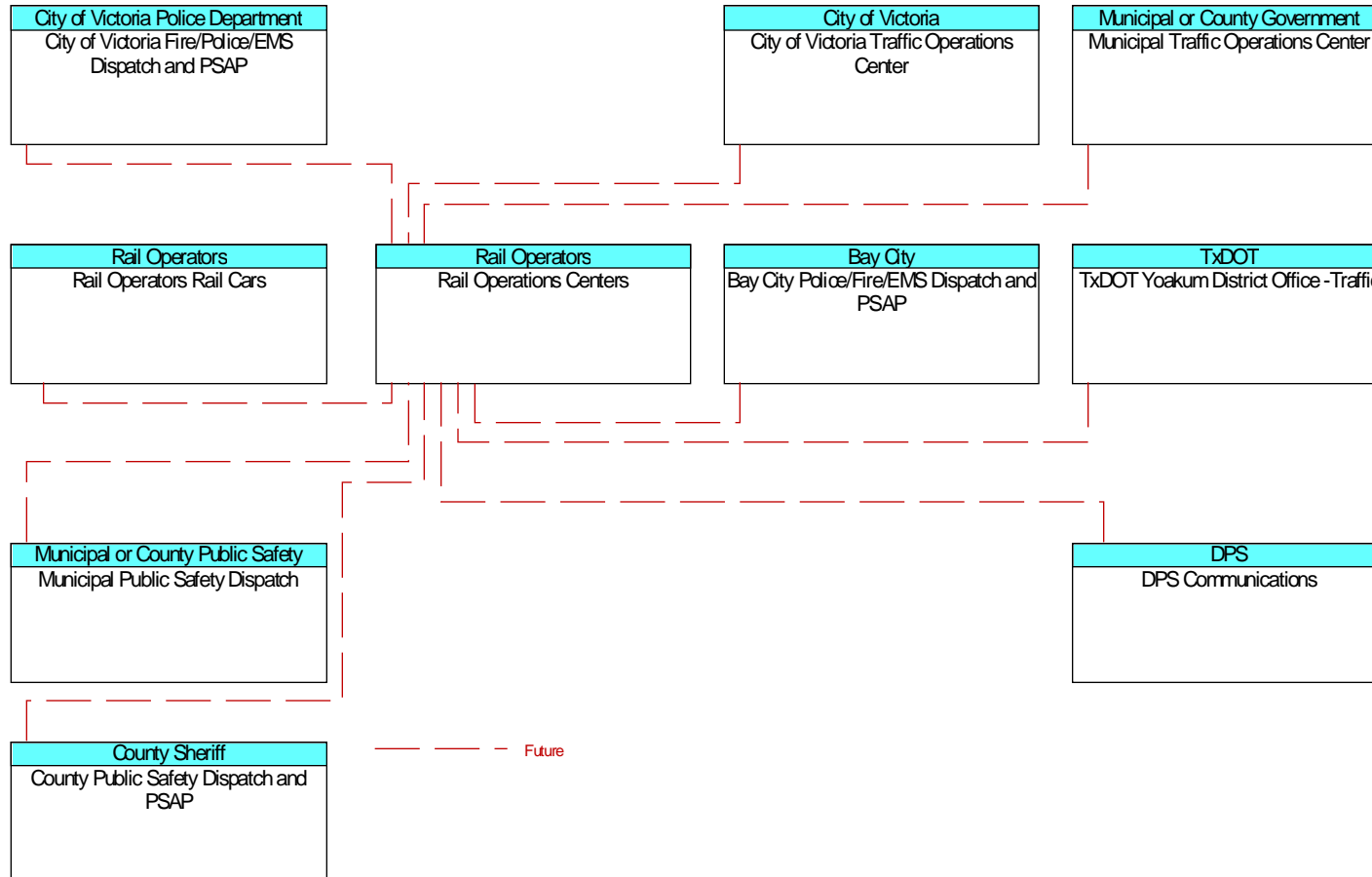


Figure B101 – Rail Operators Rail Cars Interfaces

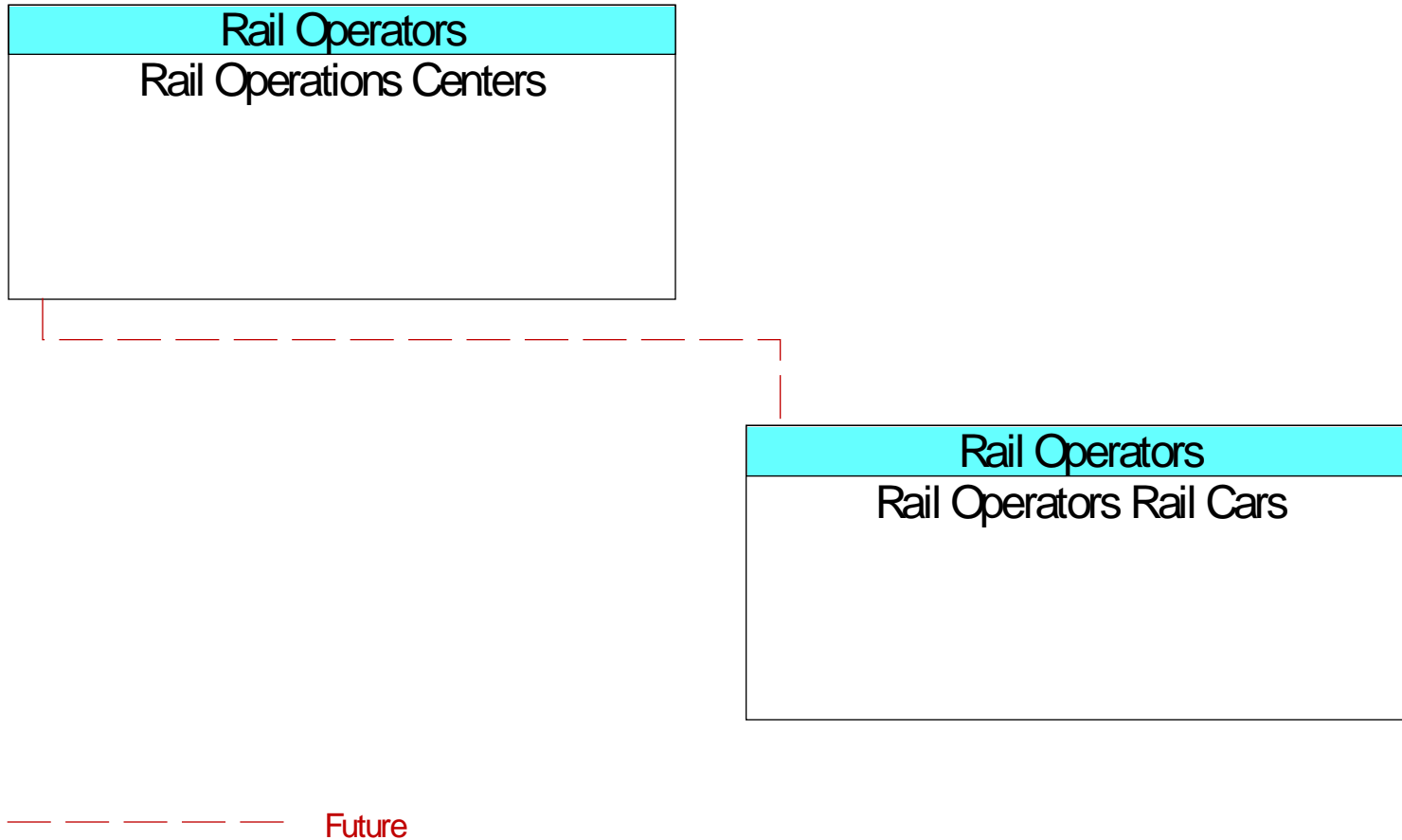




Figure B102 – Rail Operators Wayside Equipment Interfaces

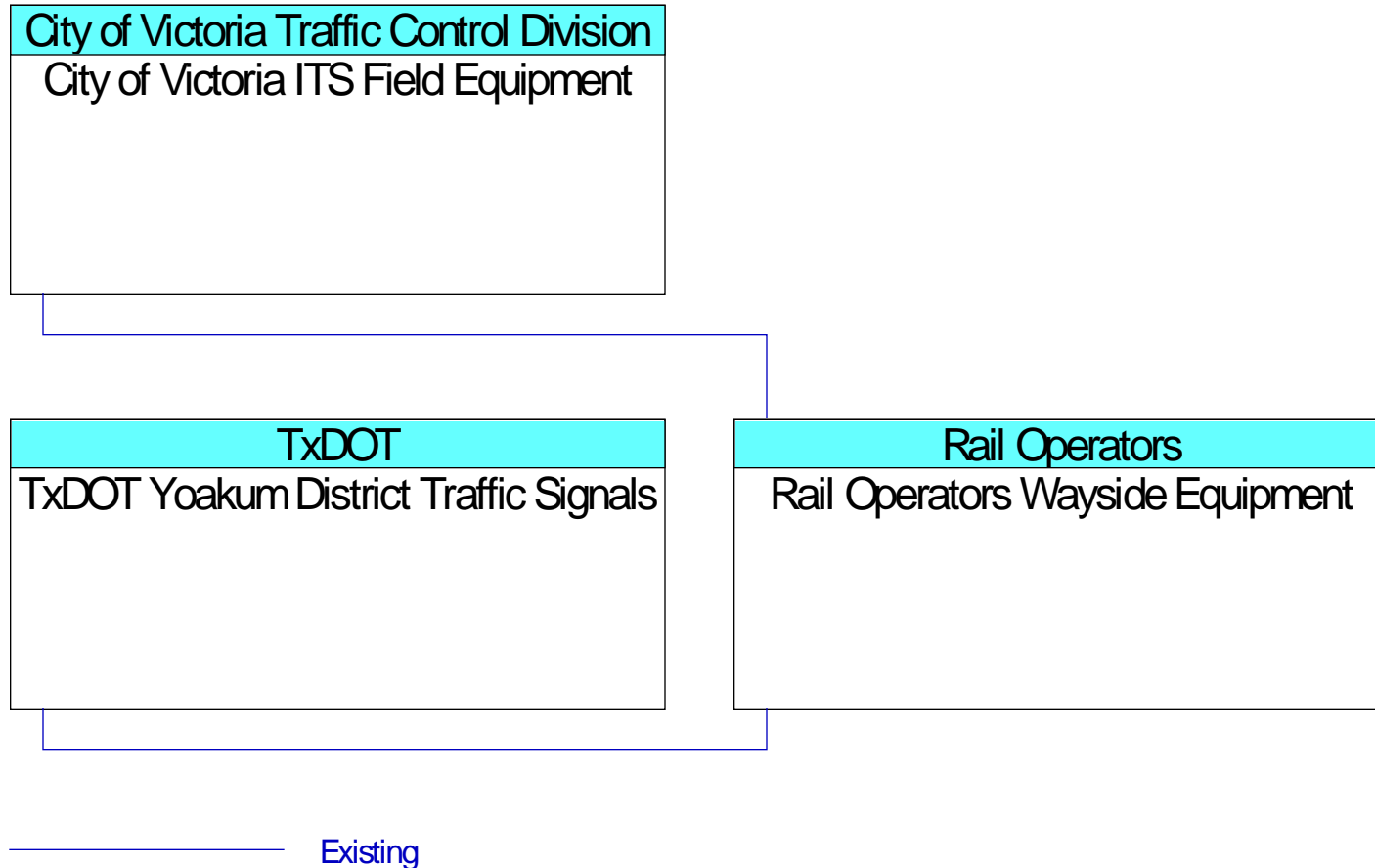


Figure B103 – Regional Medical Centers Interfaces

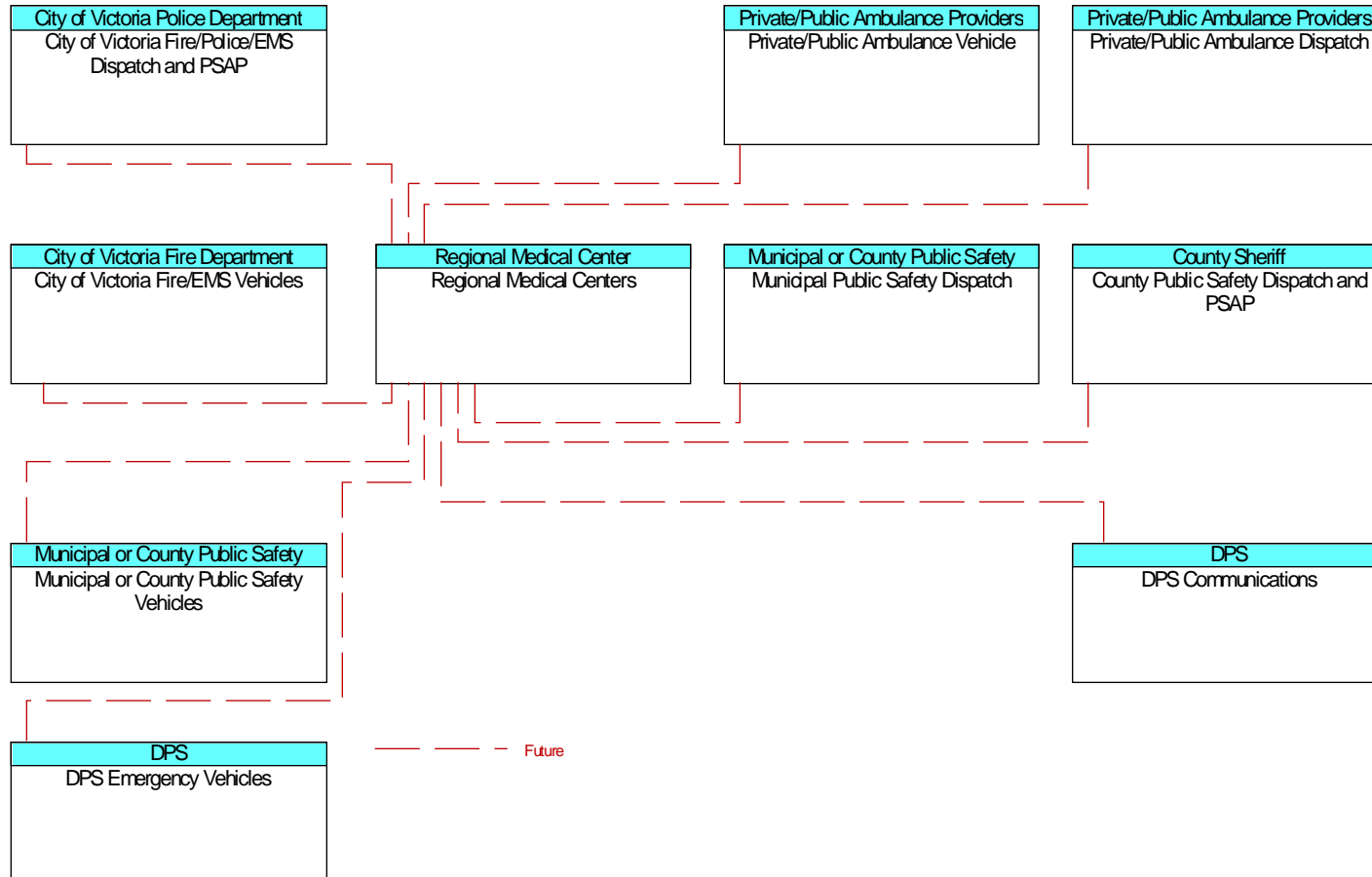


Figure B104 – Regional Mobility Authority Toll Collection Website Interfaces

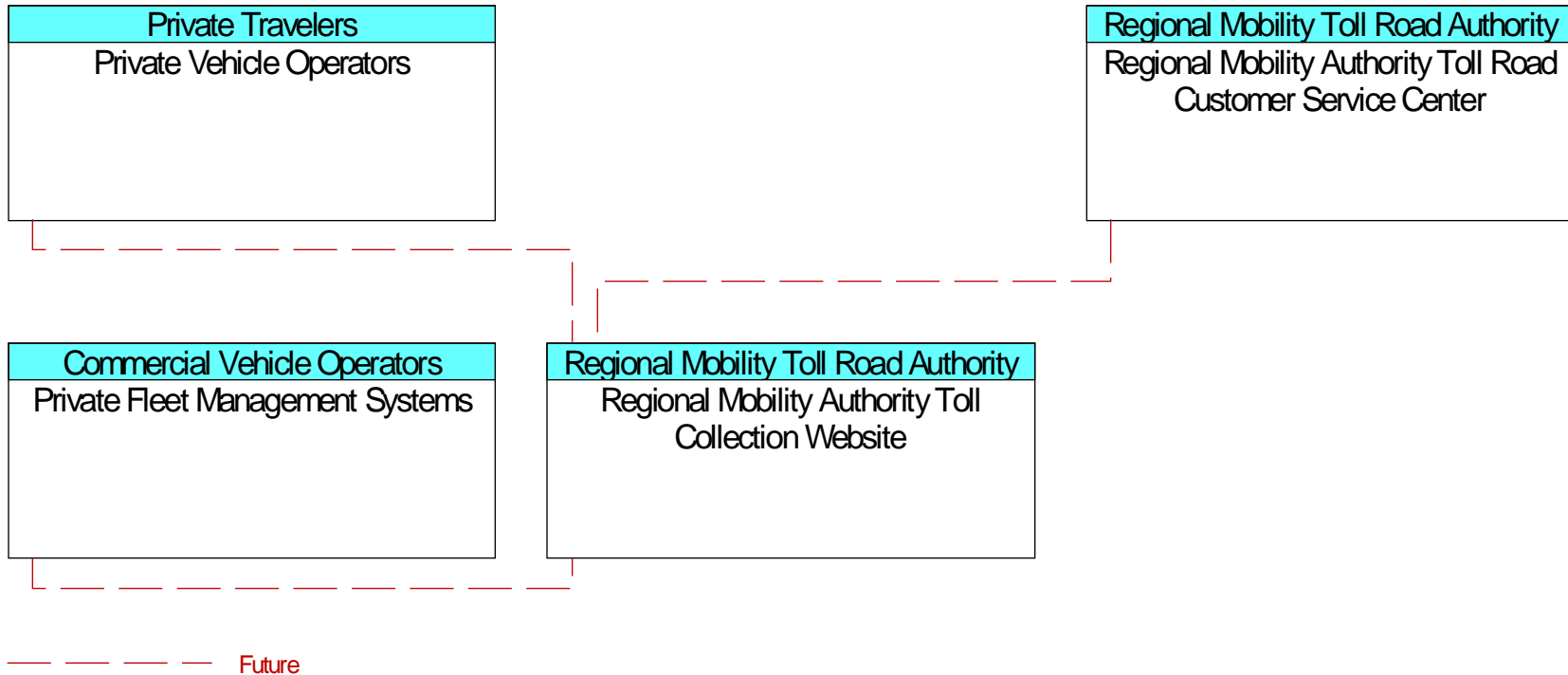


Figure B105 – Regional Mobility Authority Toll Plazas Interfaces

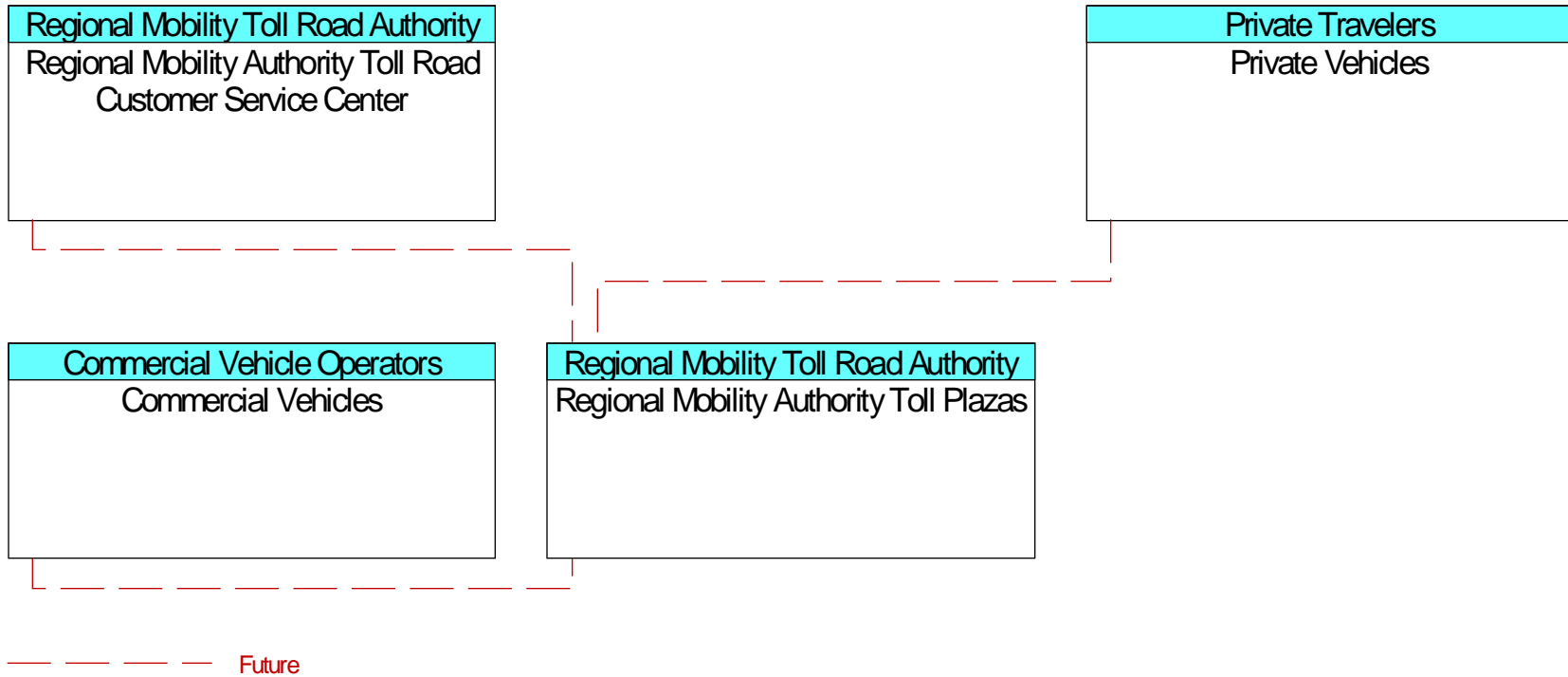


Figure B106 – Regional Mobility Authority Toll Road Customer Service Center Interfaces

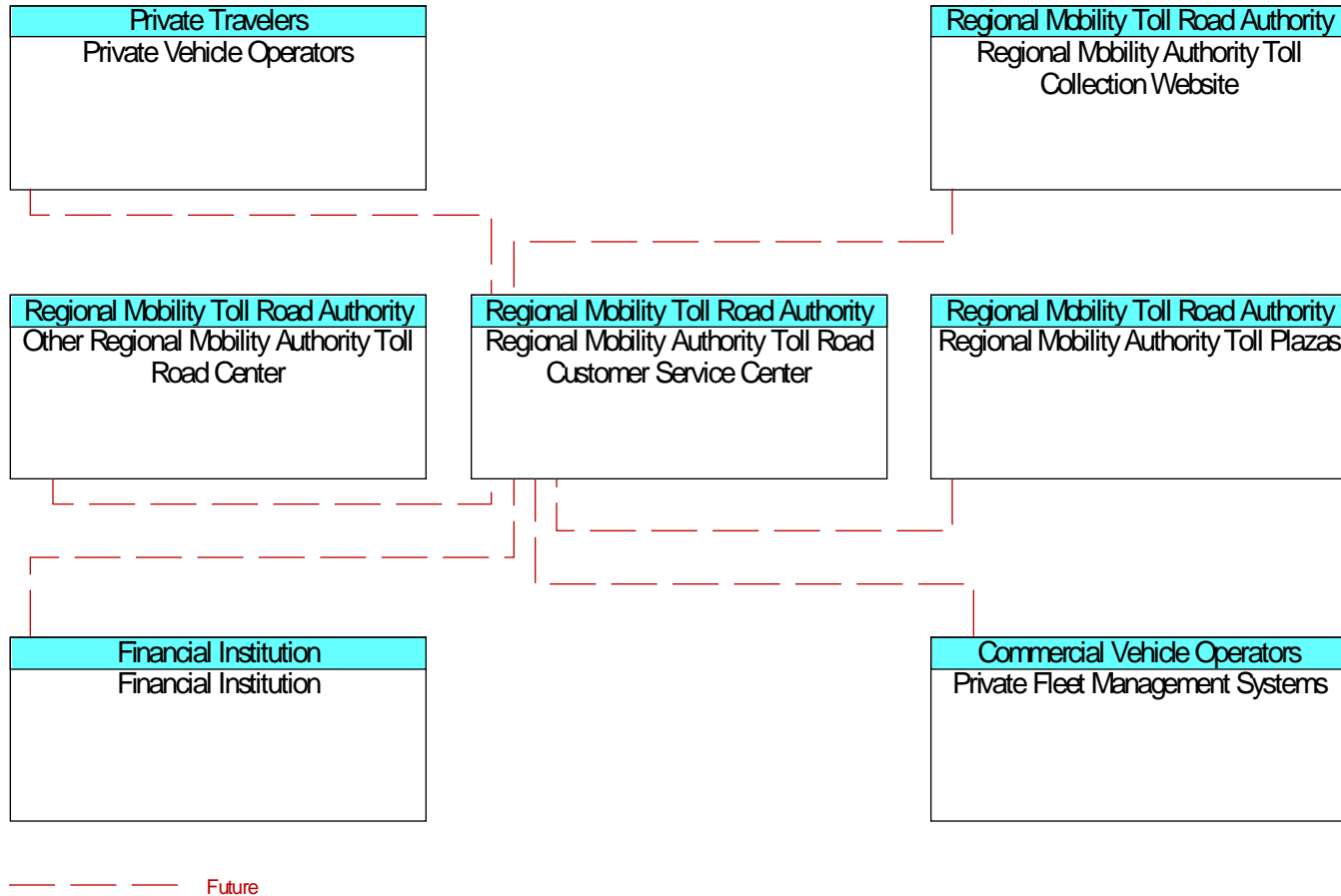


Figure B107 – Regional Smart Card Interfaces

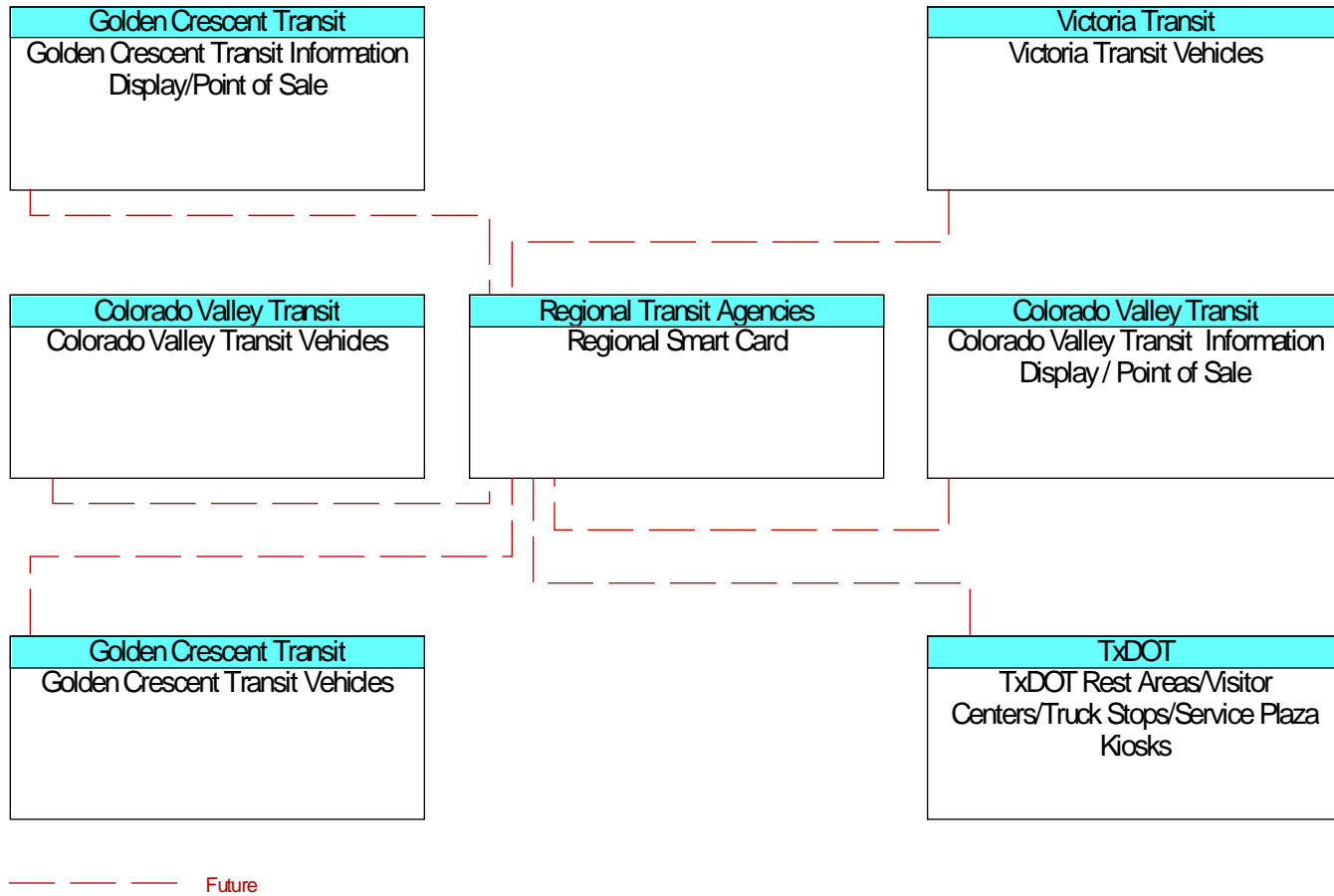




Figure B108 – Regional Swing Bridges Interfaces

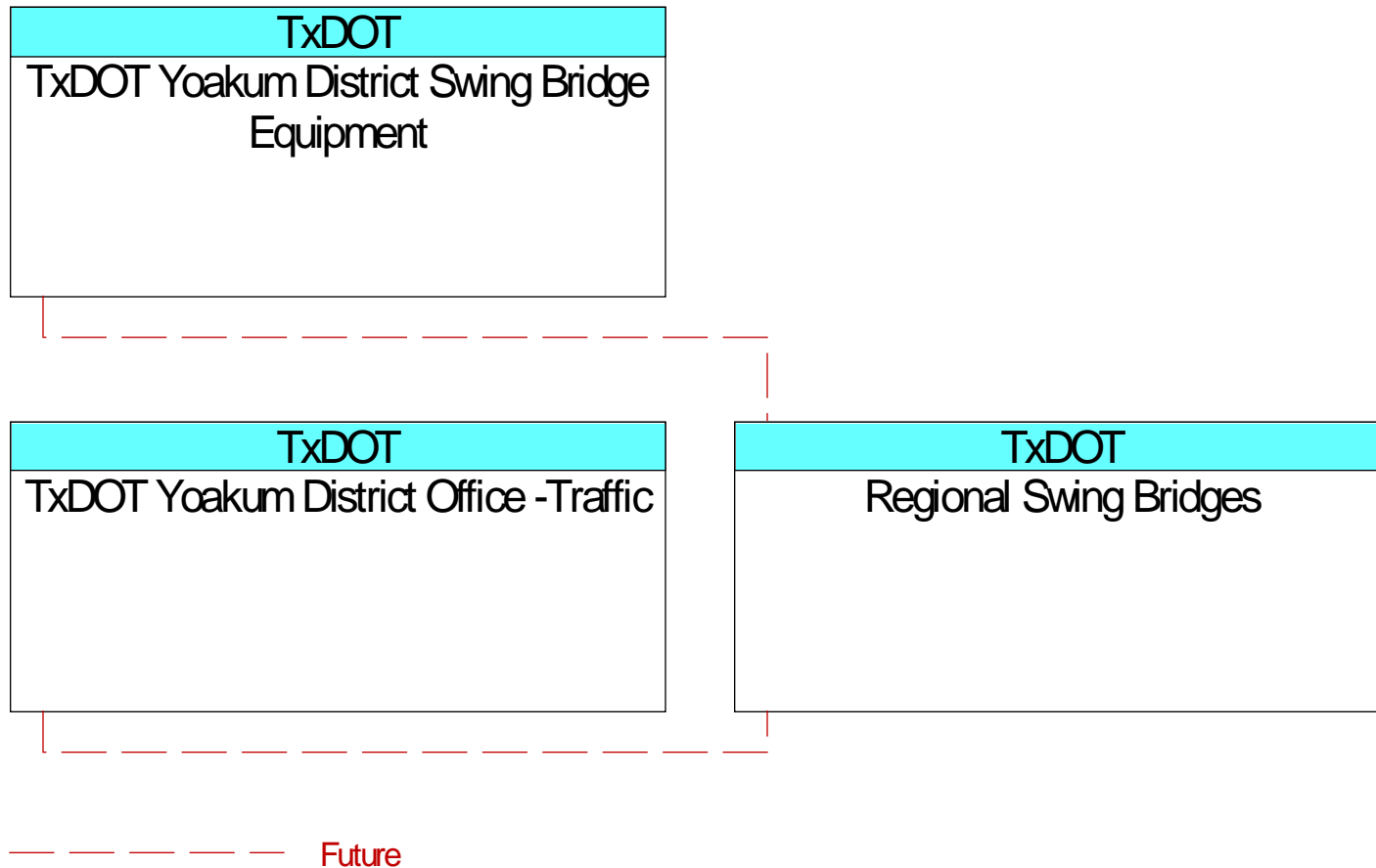


Figure B109 – Service Agencies Interfaces

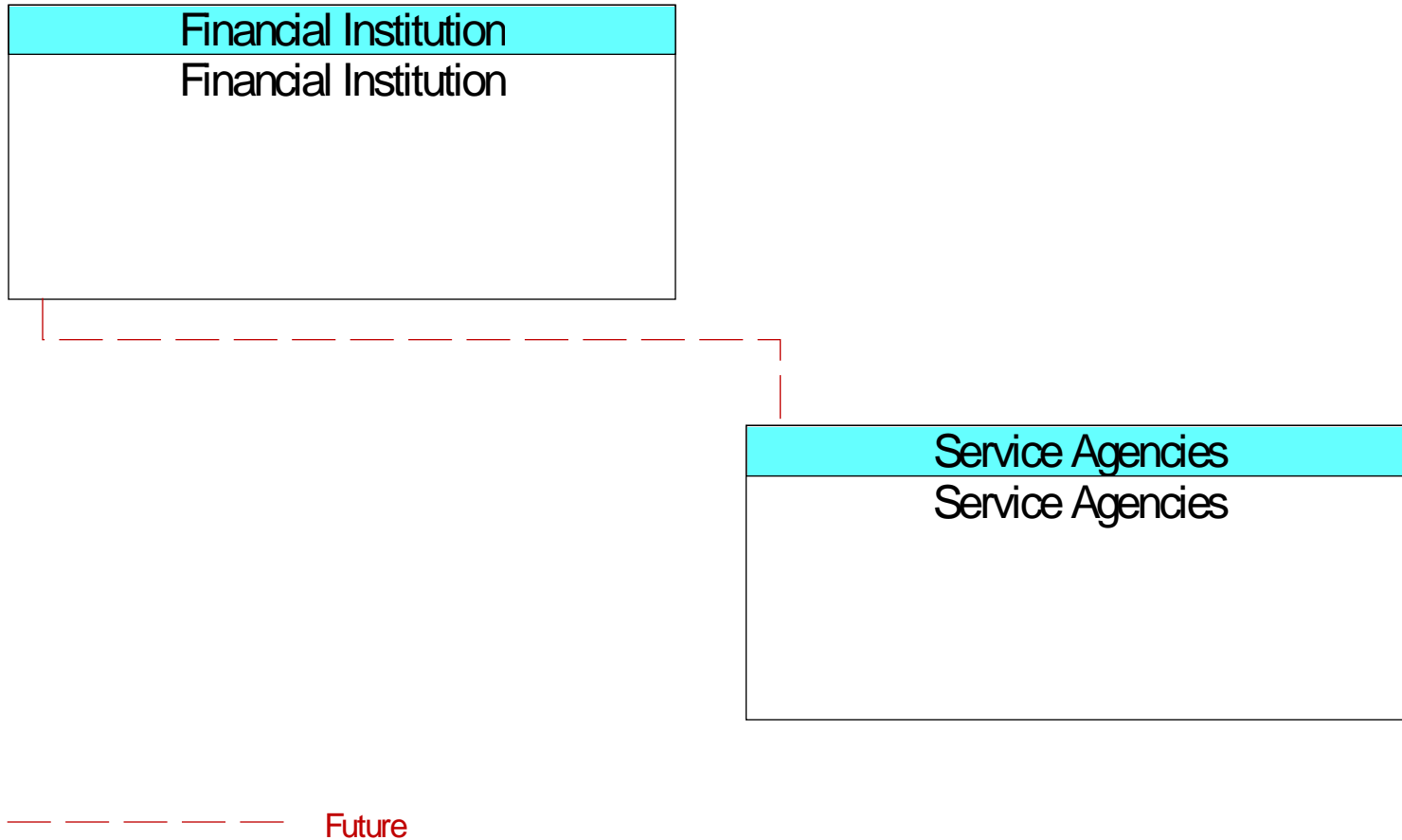




Figure B110 – South Texas Nuclear Power Plant Operations Interfaces

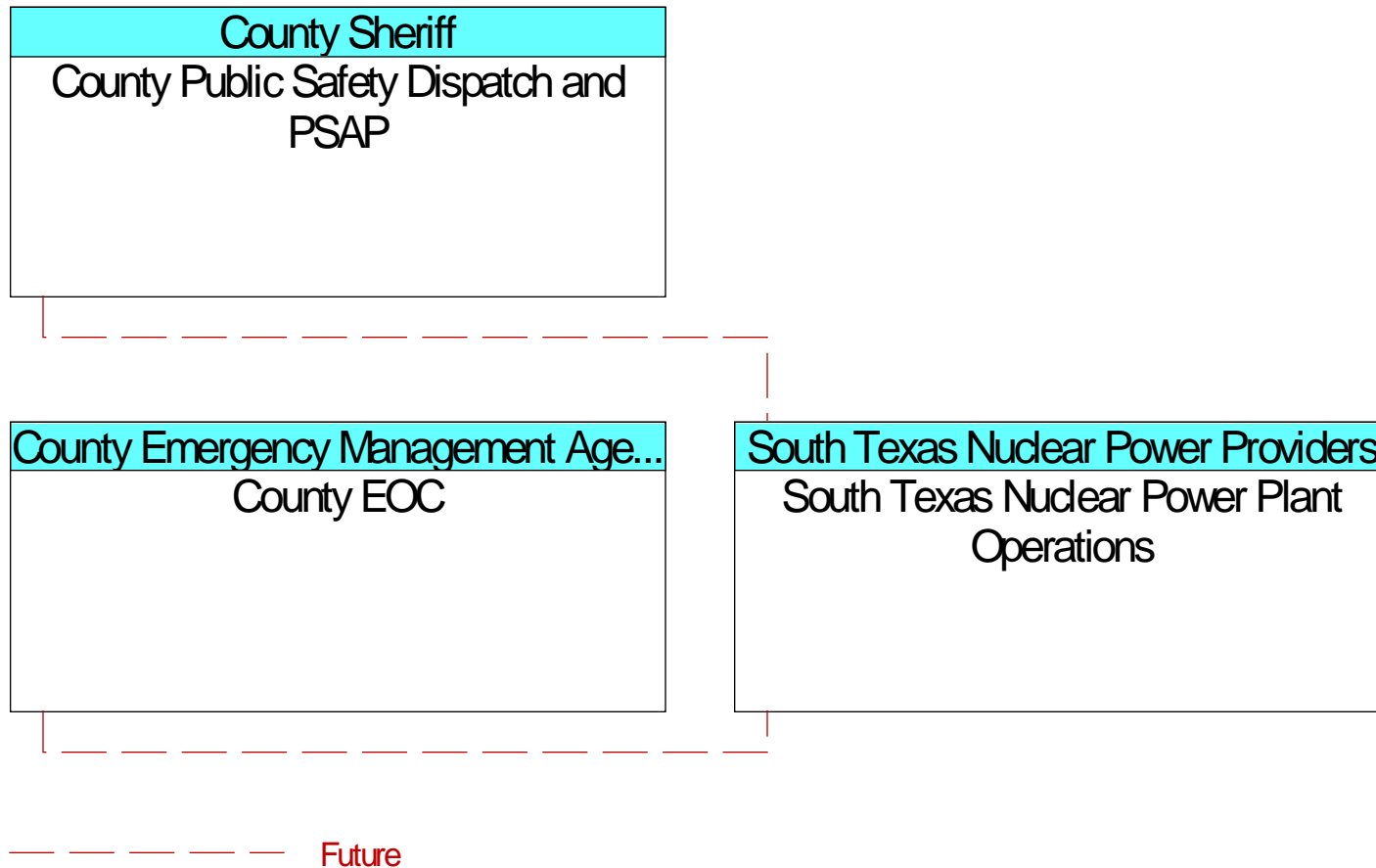




Figure B111 – State Centralized Transit Dispatch Interfaces

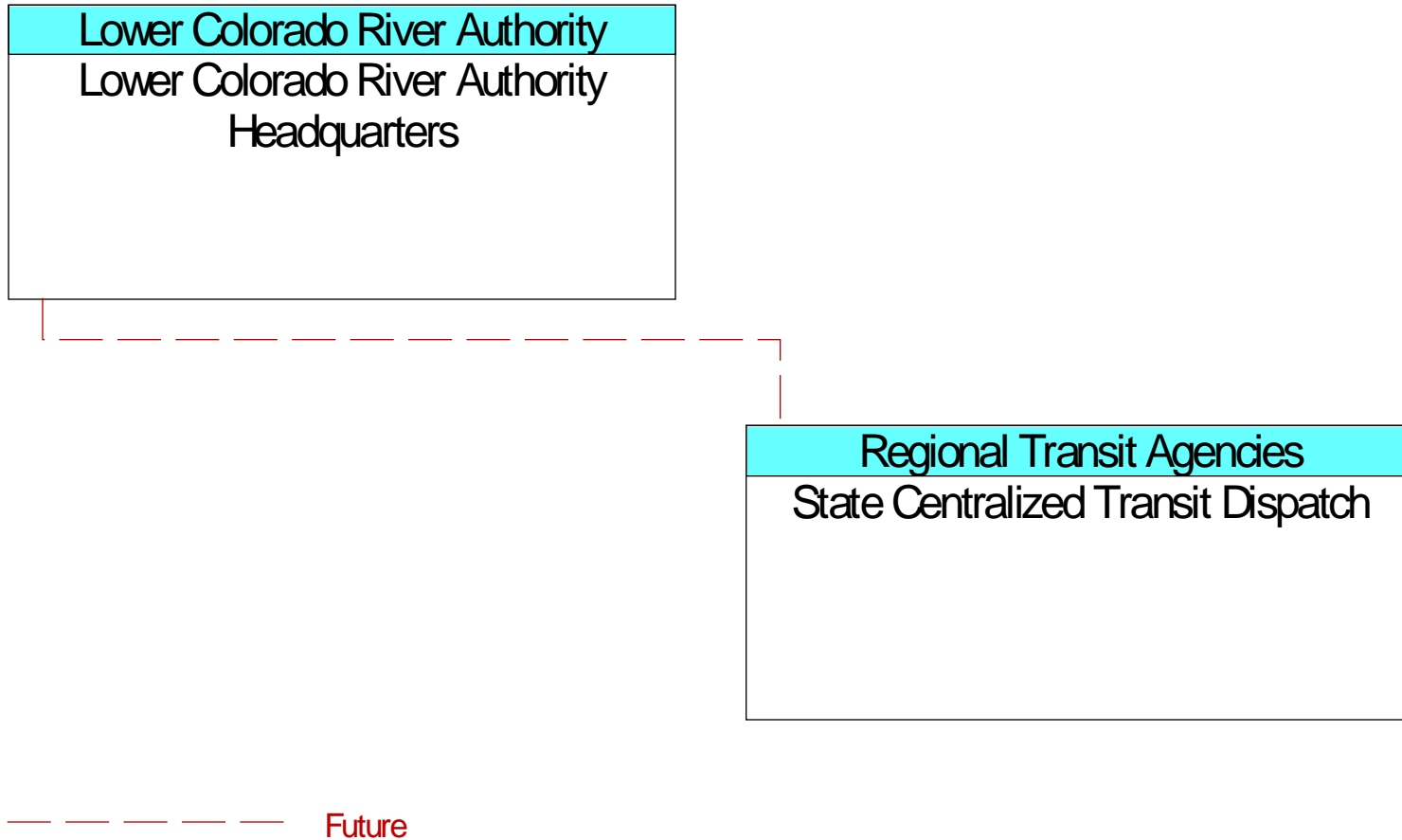




Figure B112 – State EOC Interfaces

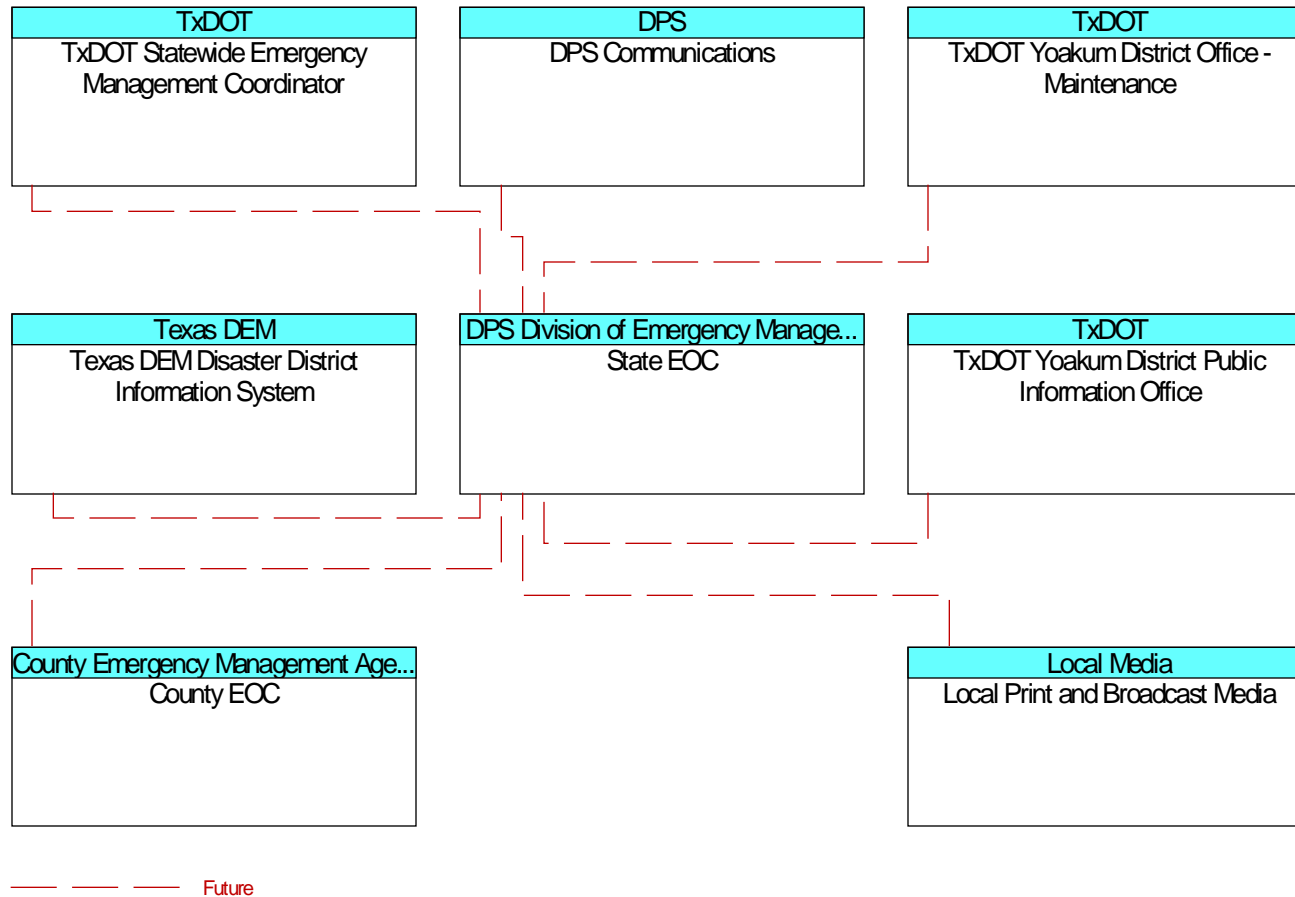


Figure B113 – State Office of Emergency Management Interfaces

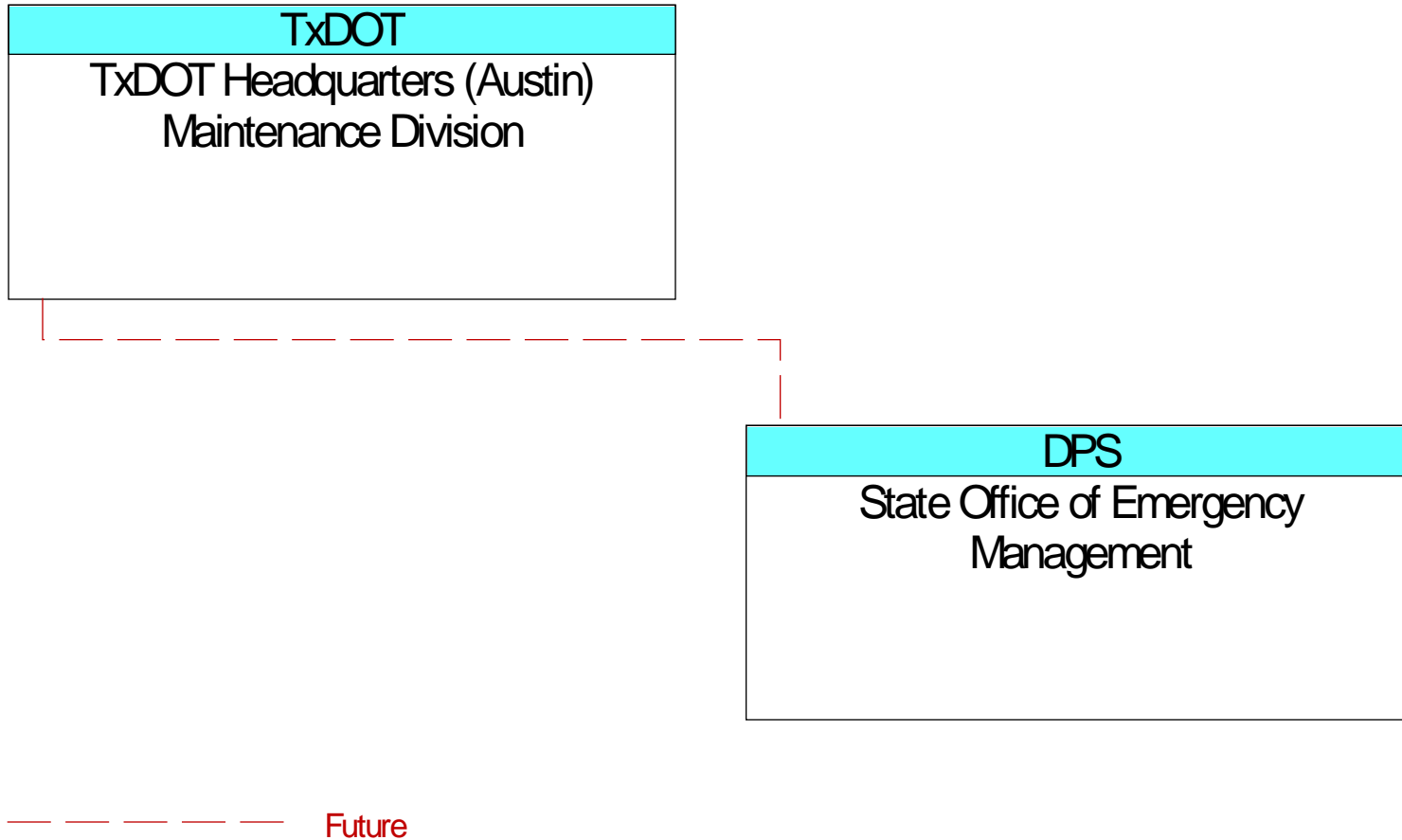


Figure B114 – Statewide Crash Records Information System Interfaces

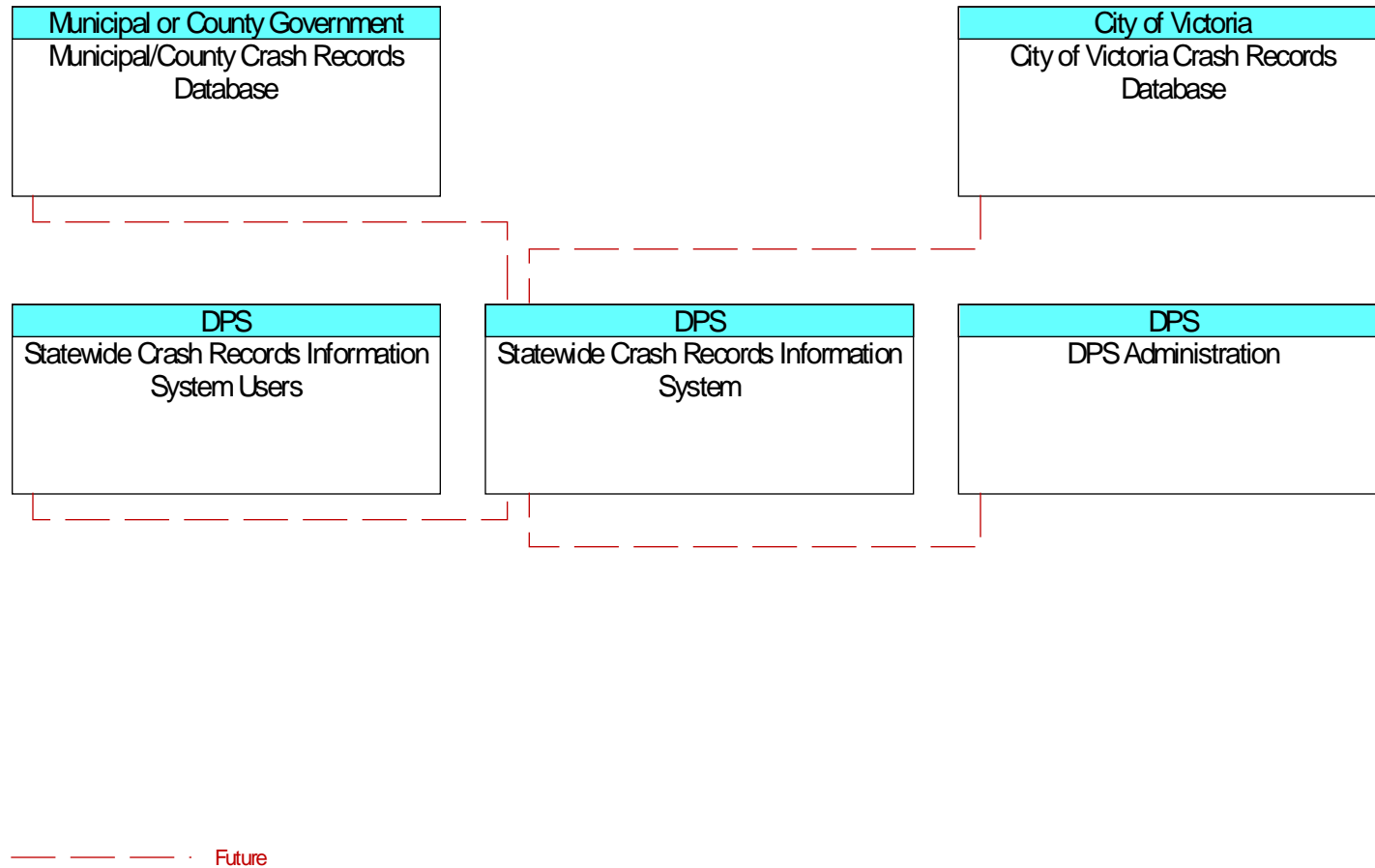


Figure B115 – Statewide Crash Records Information System Users Interfaces

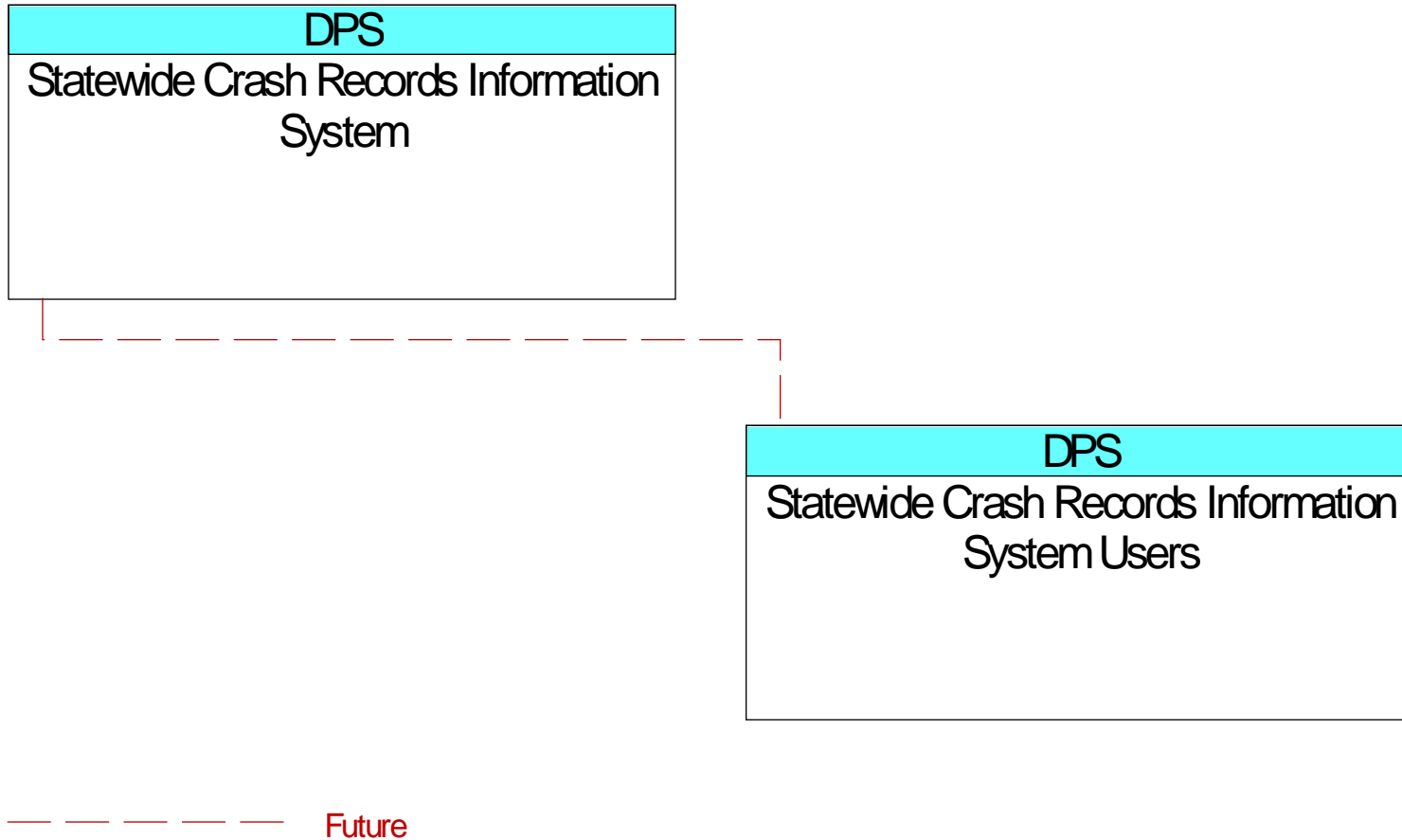


Figure B116 – TCEQ Field Emissions Monitors Interfaces

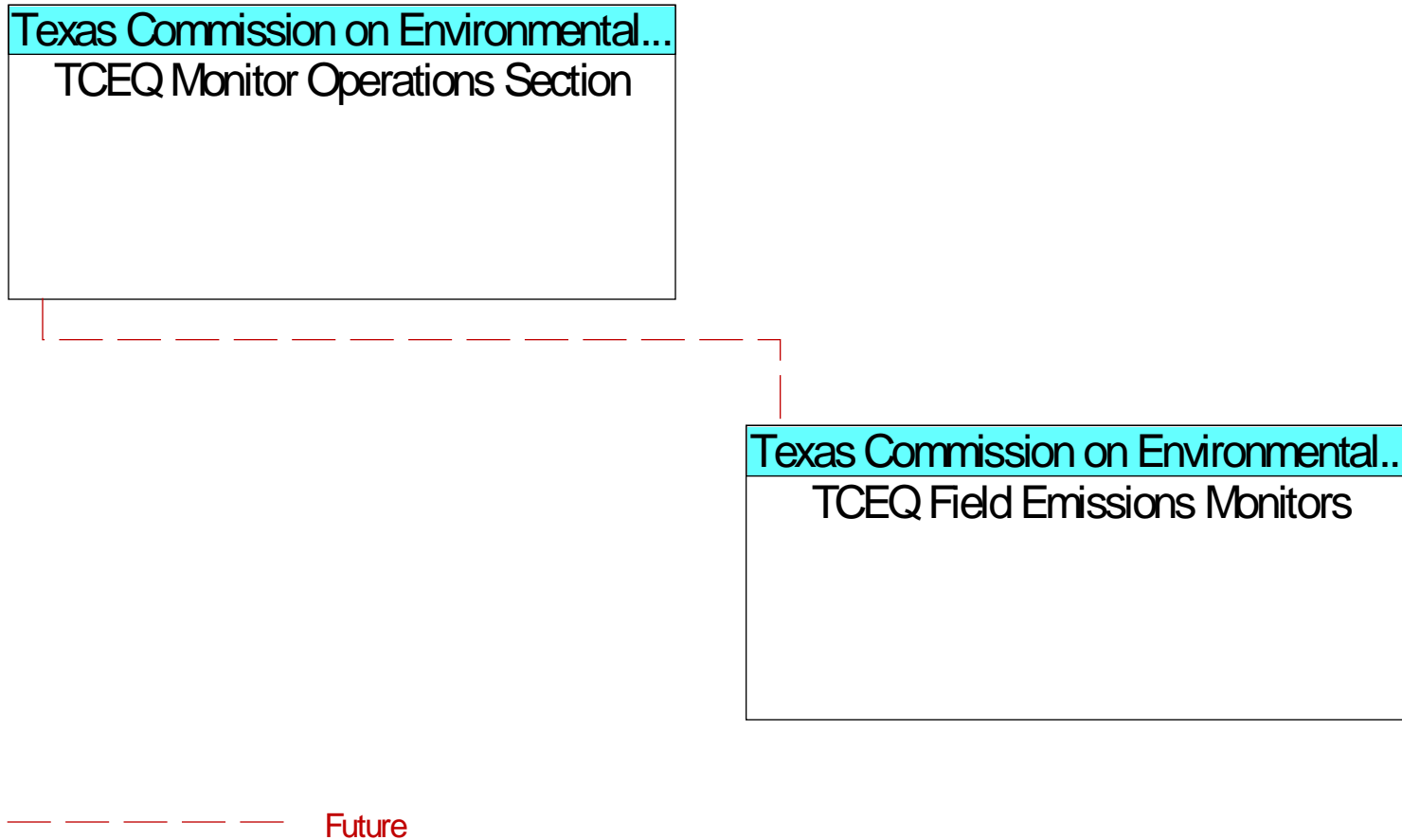




Figure B117 – TCEQ Monitor Operations Section Interfaces

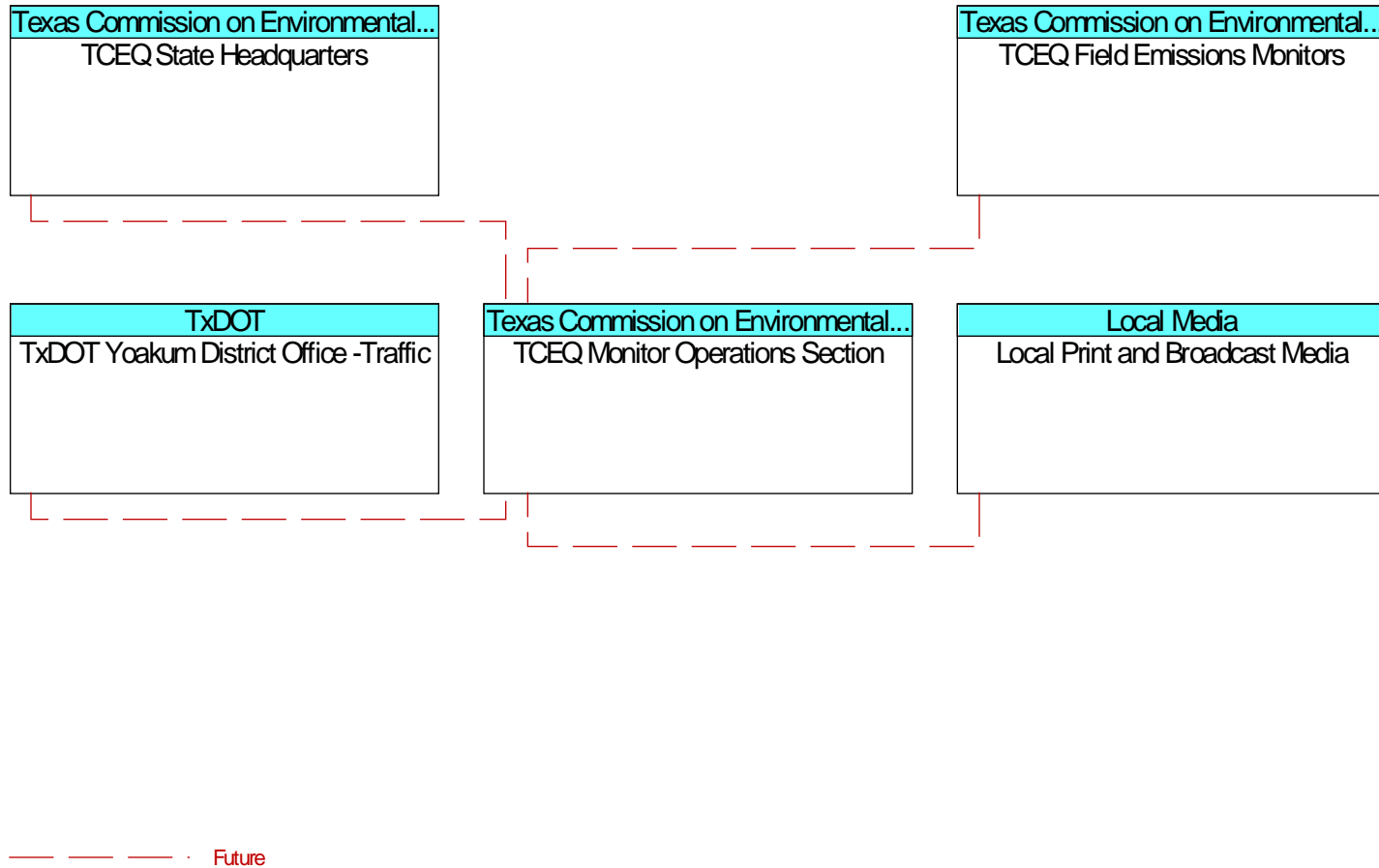




Figure B118 – TCEQ State Headquarters Interfaces

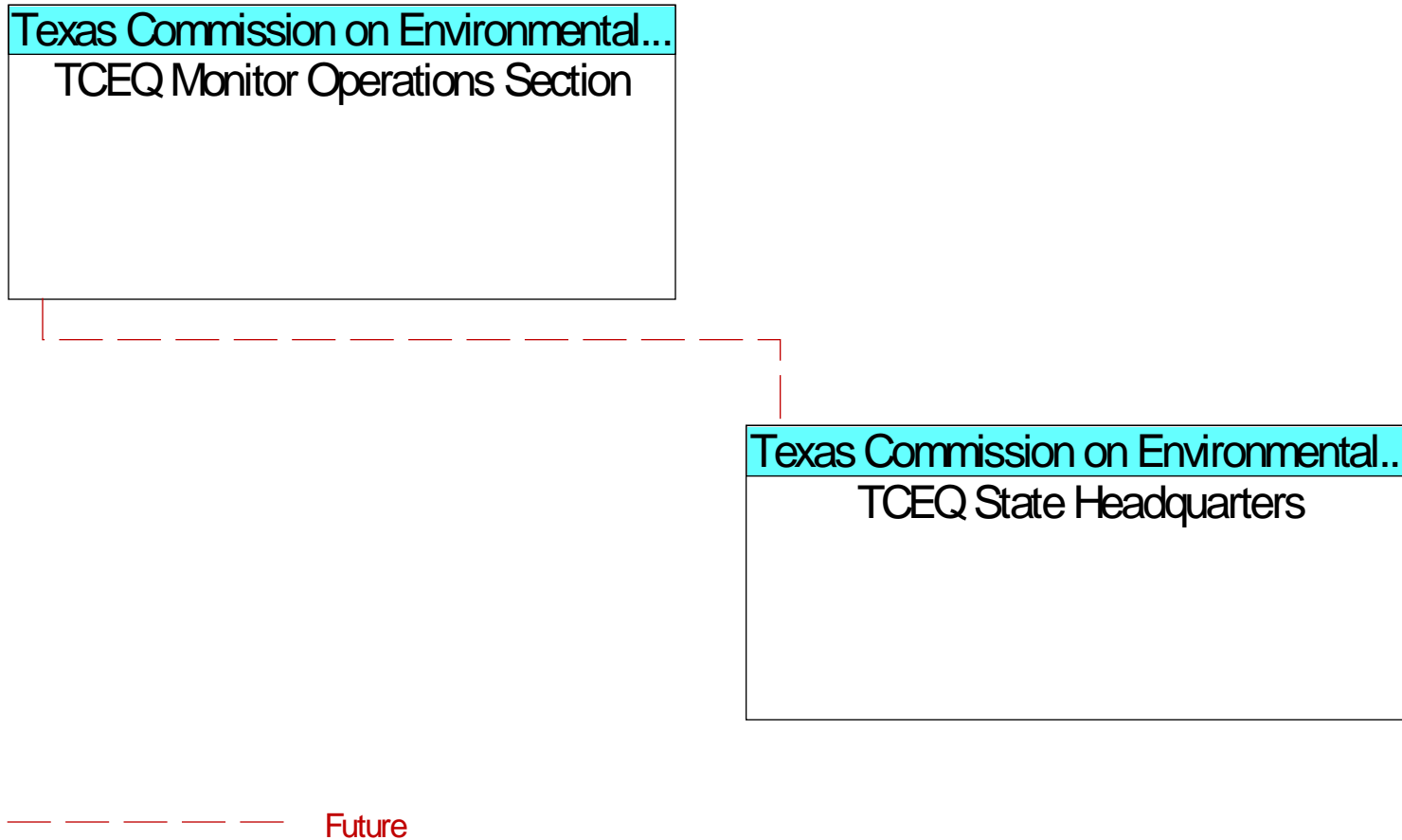




Figure B119 – Texas Commission on Environmental Quality (TCEQ) Interfaces

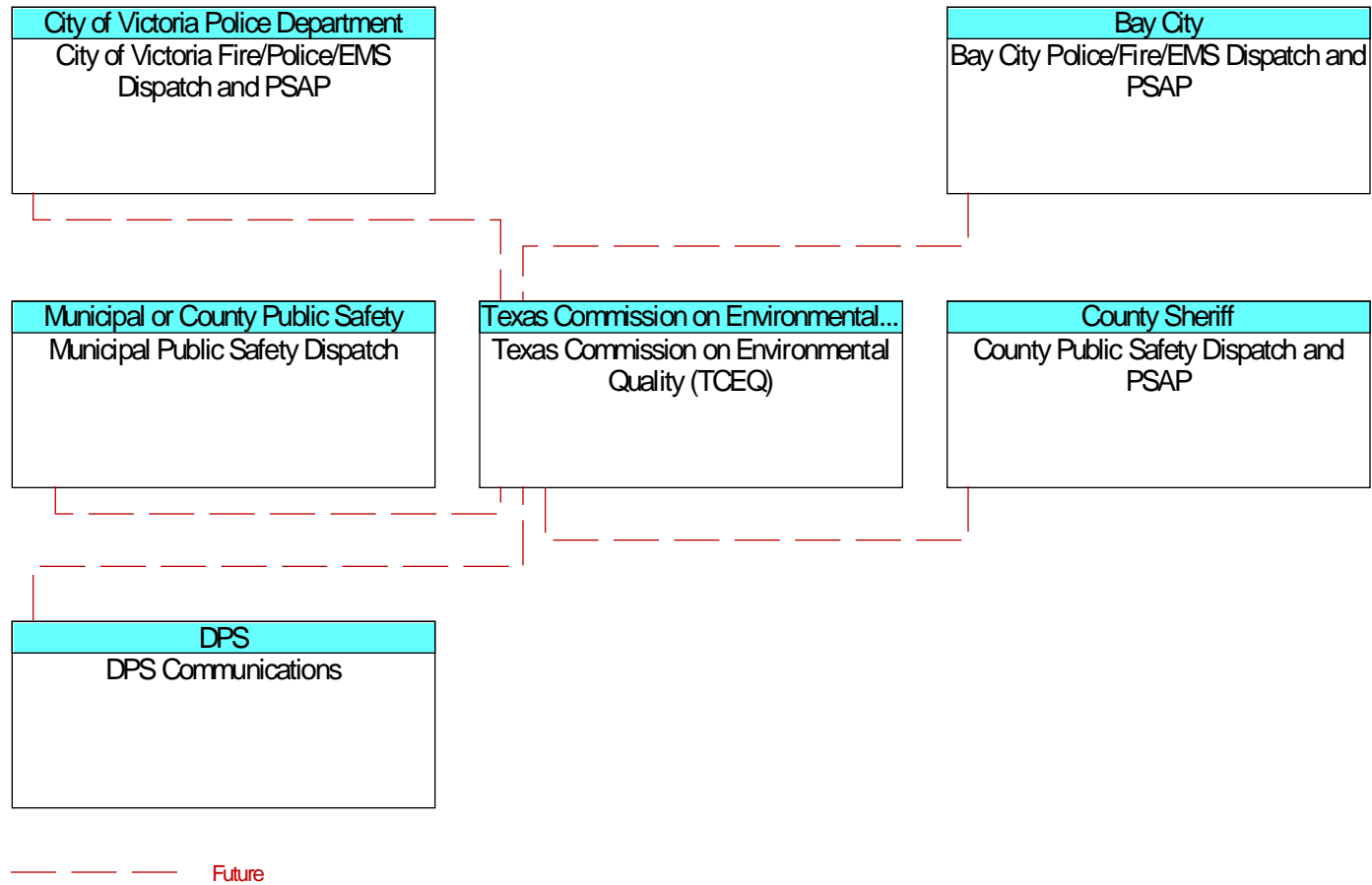


Figure B120 – Texas DEM Disaster District Information System Interfaces

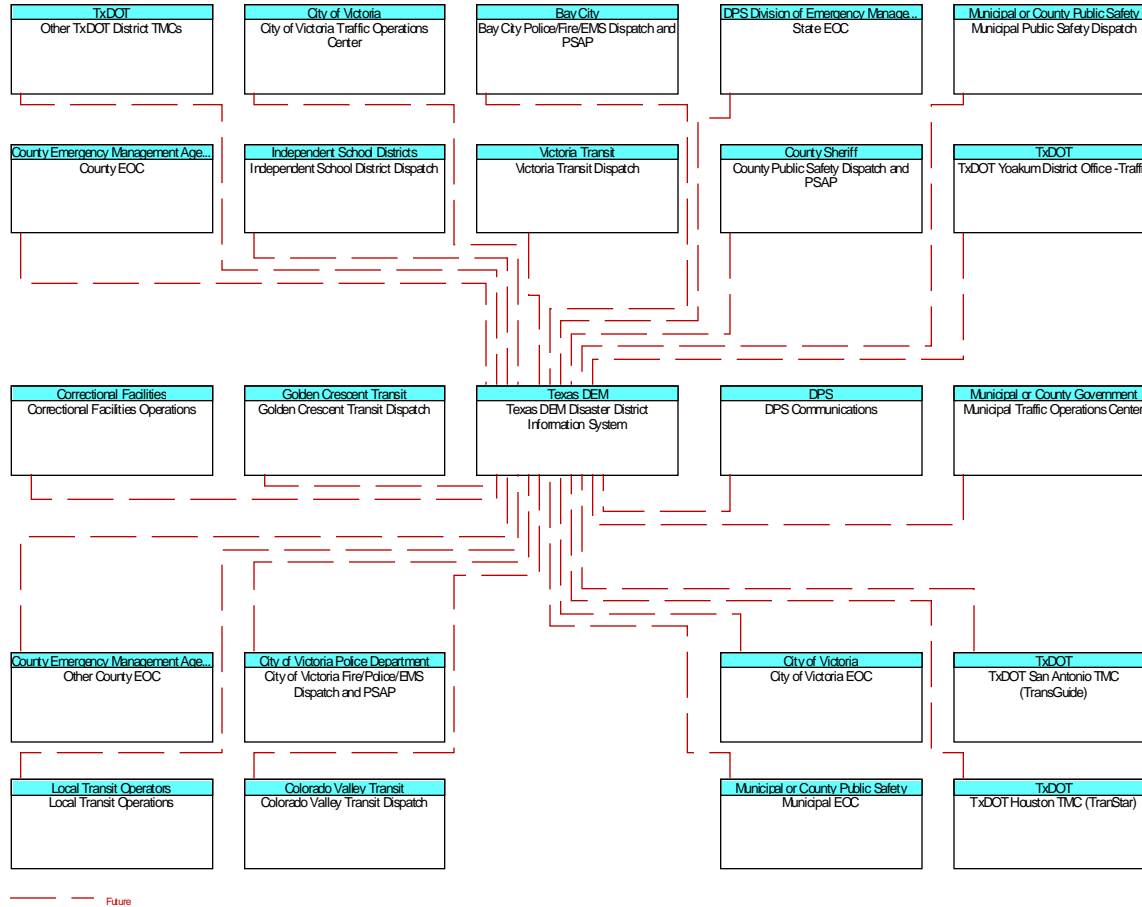




Figure B121 – Texas Department of Health Interfaces

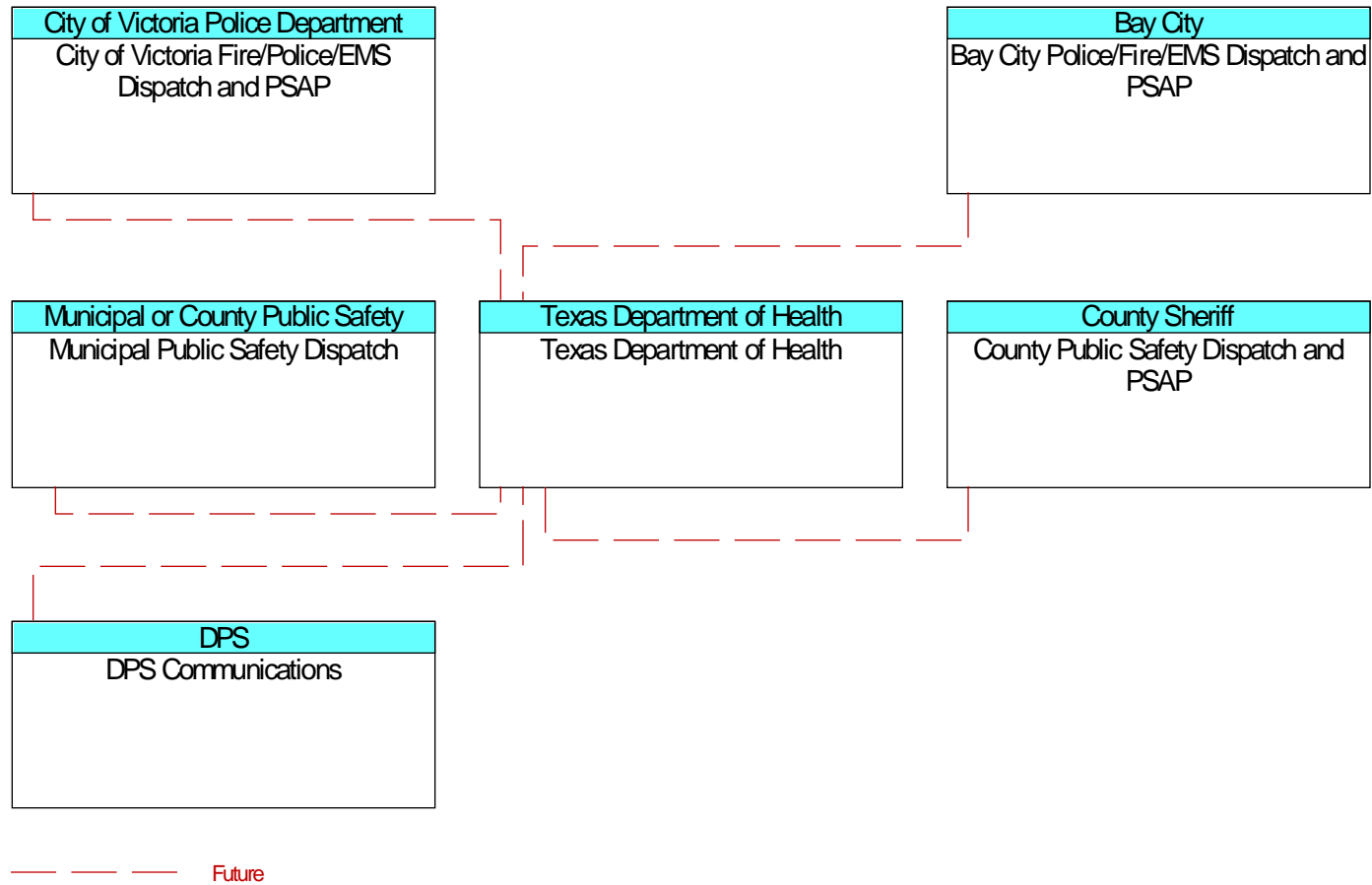




Figure B122 – TexMAP Archive Database Interfaces

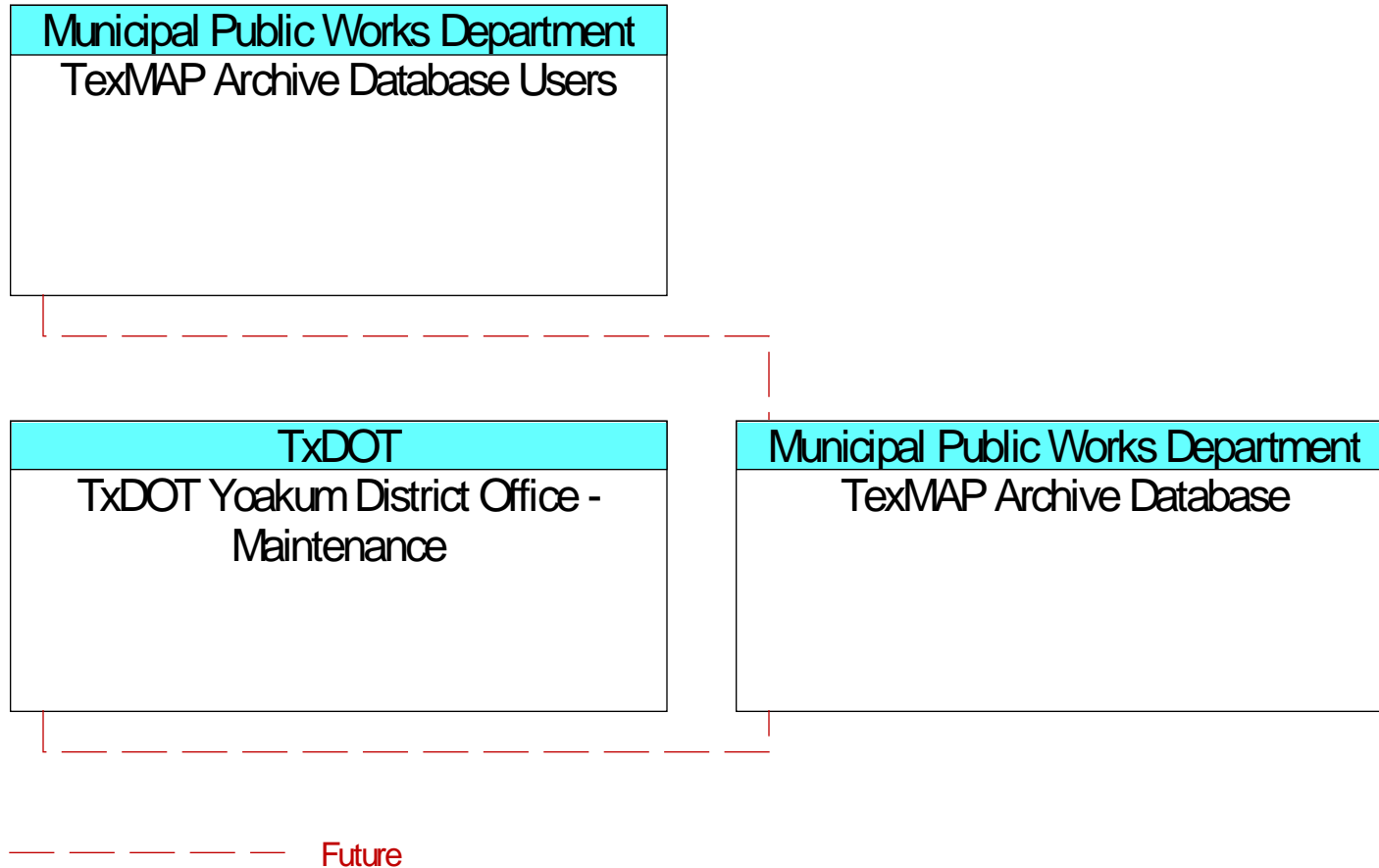




Figure B123 – TexMAP Archive Database Users Interfaces

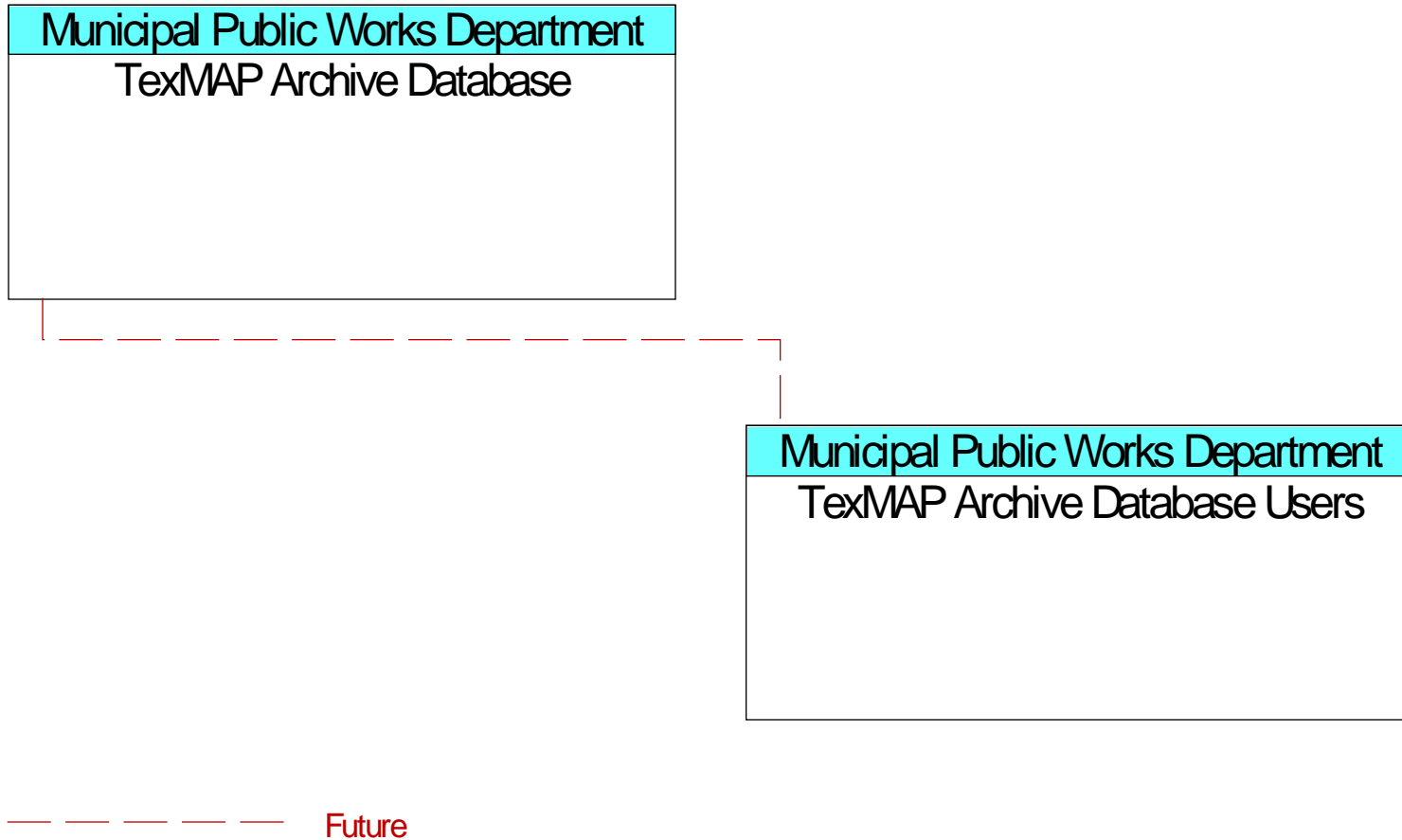




Figure B124 – TextTAP Archive Database Interfaces

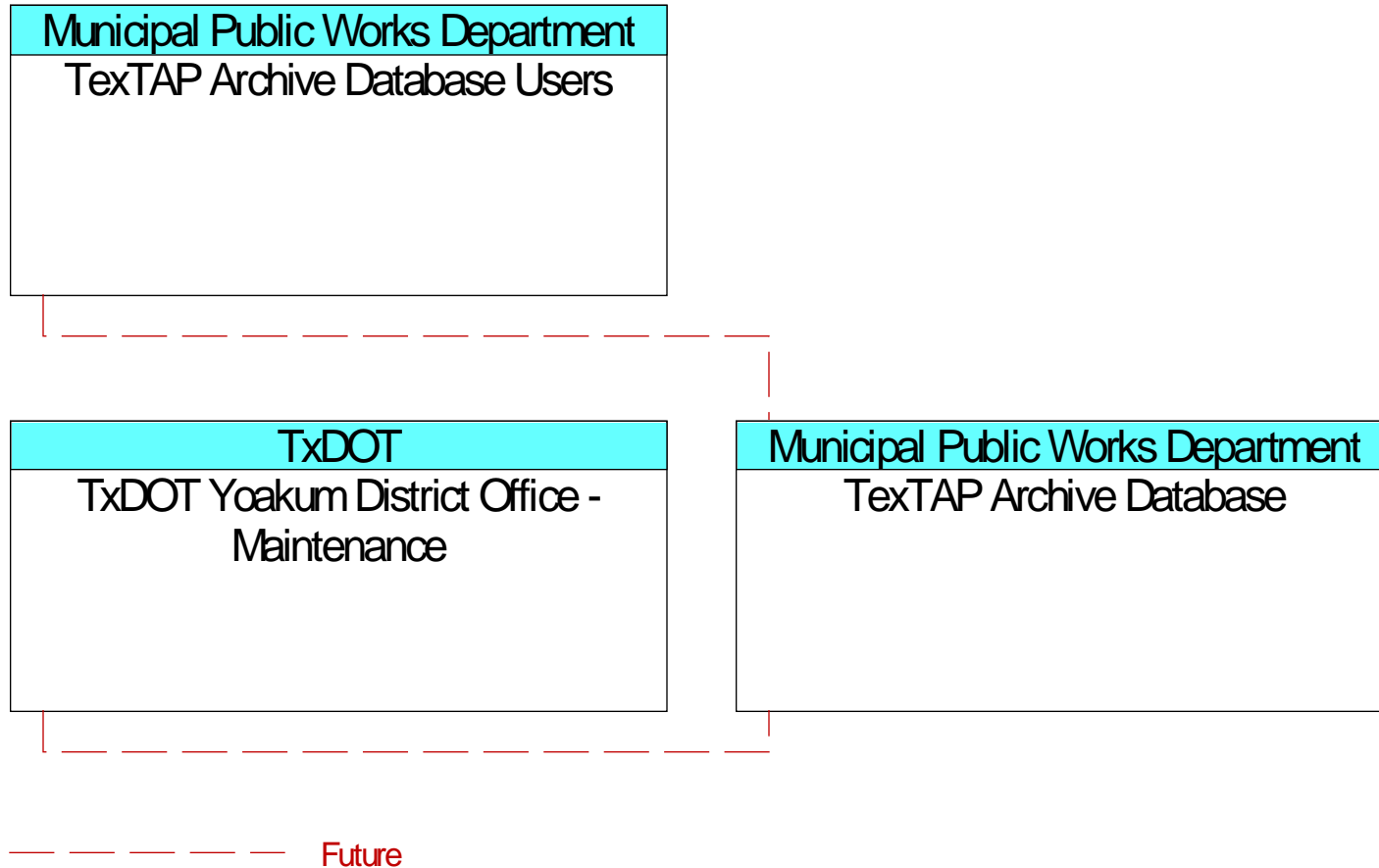


Figure B125 – TextTAP Archive Database Users Interfaces

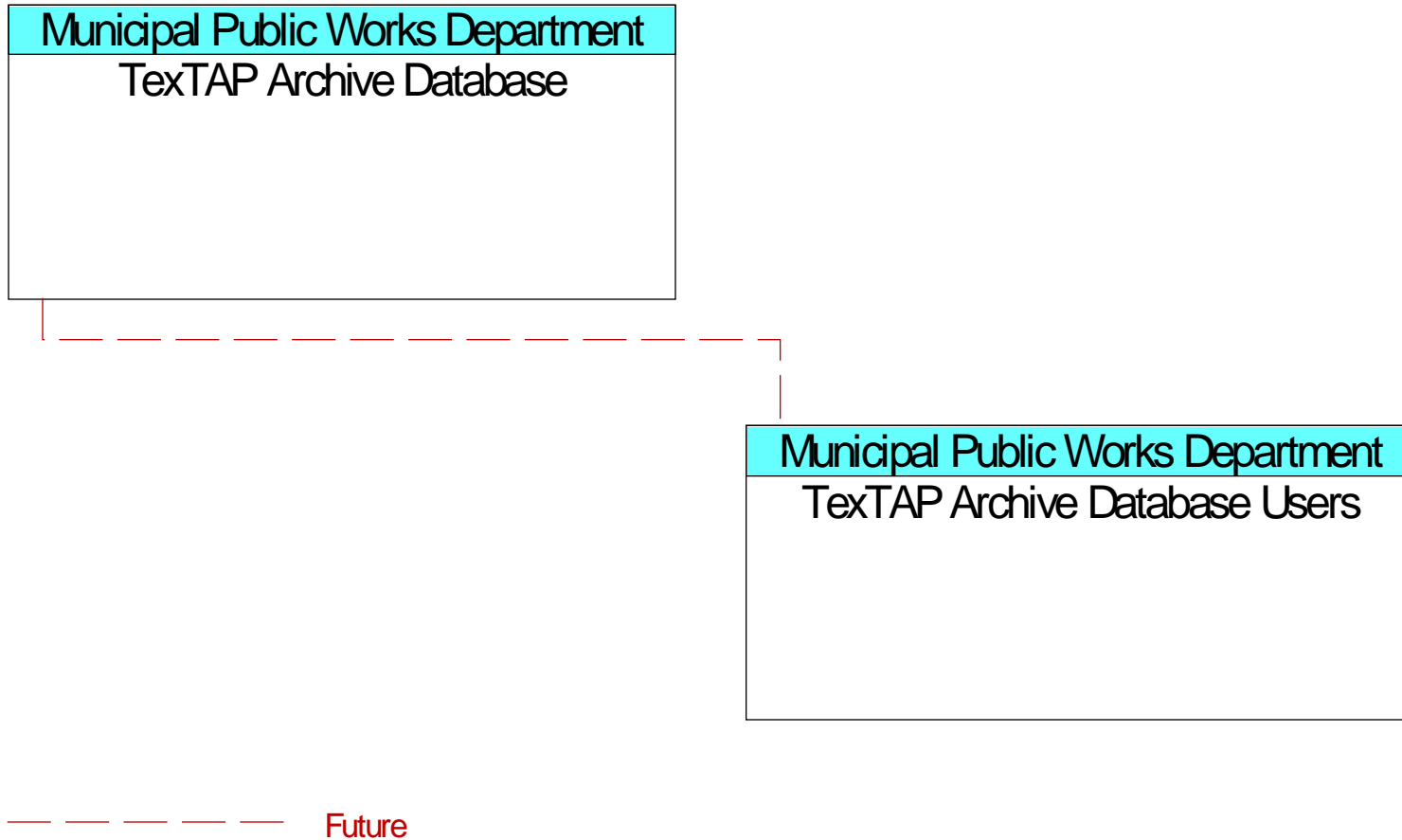


Figure B126 – TxDOT 511 System Interfaces

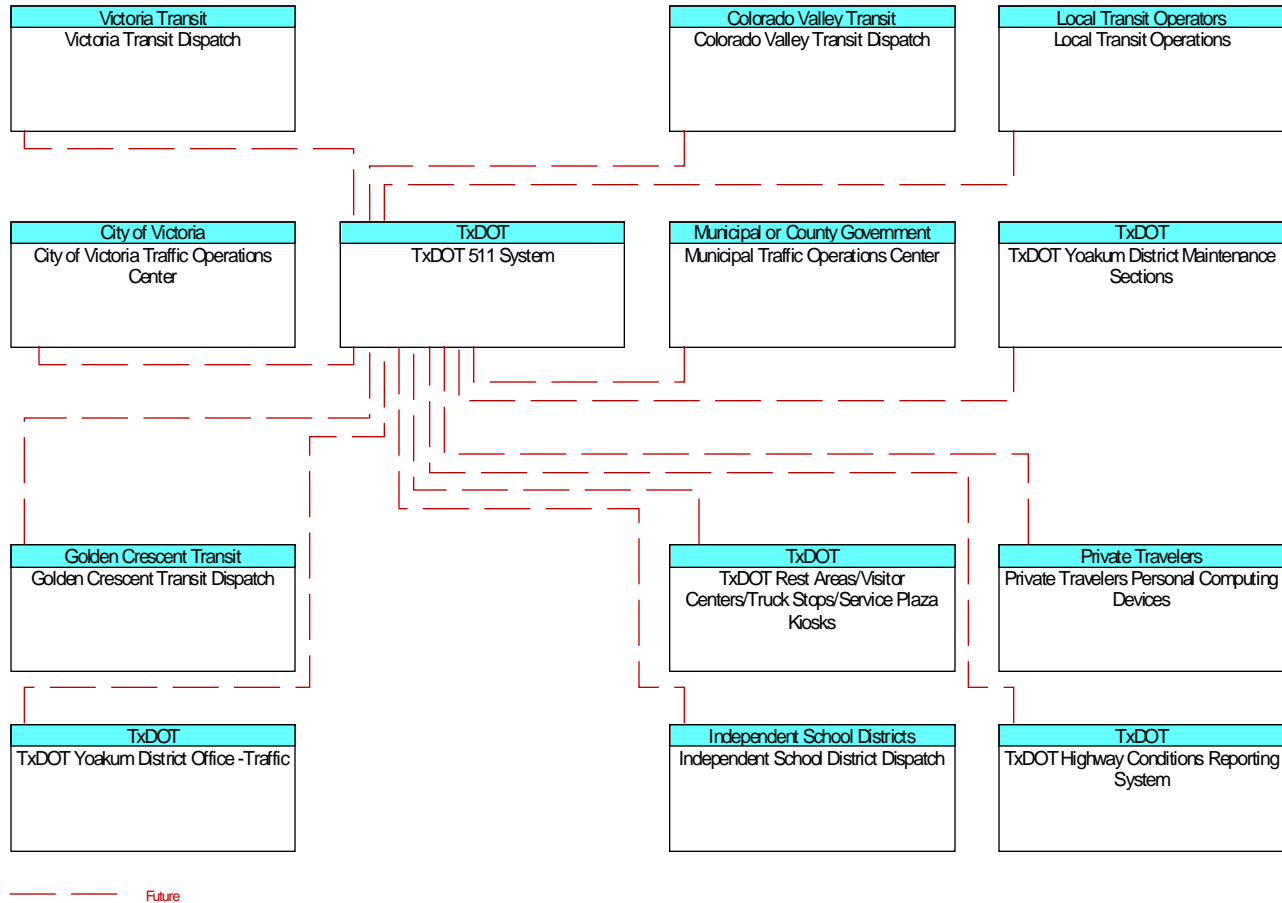




Figure B127 – TxDOT BRINSAP Interfaces

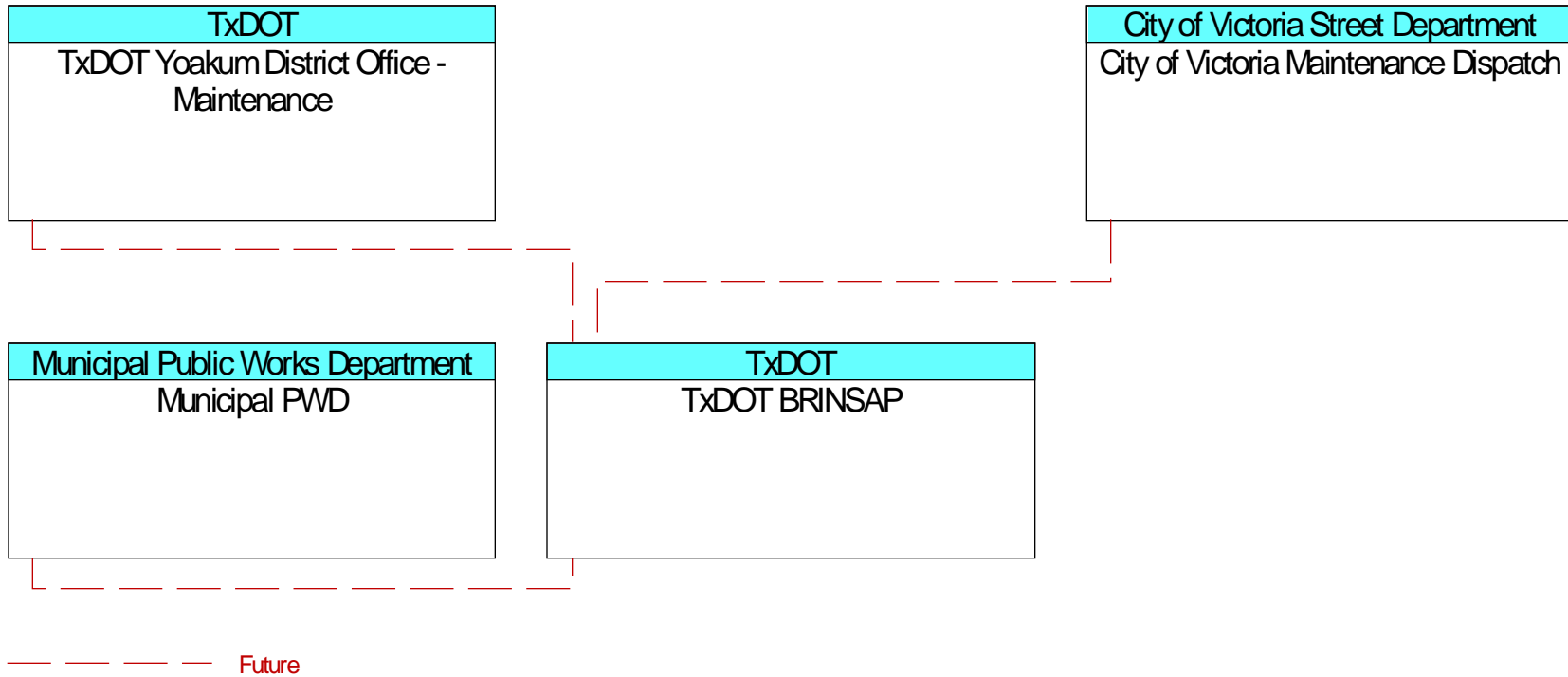




Figure B128 – TxDOT Central Permit Office Interfaces

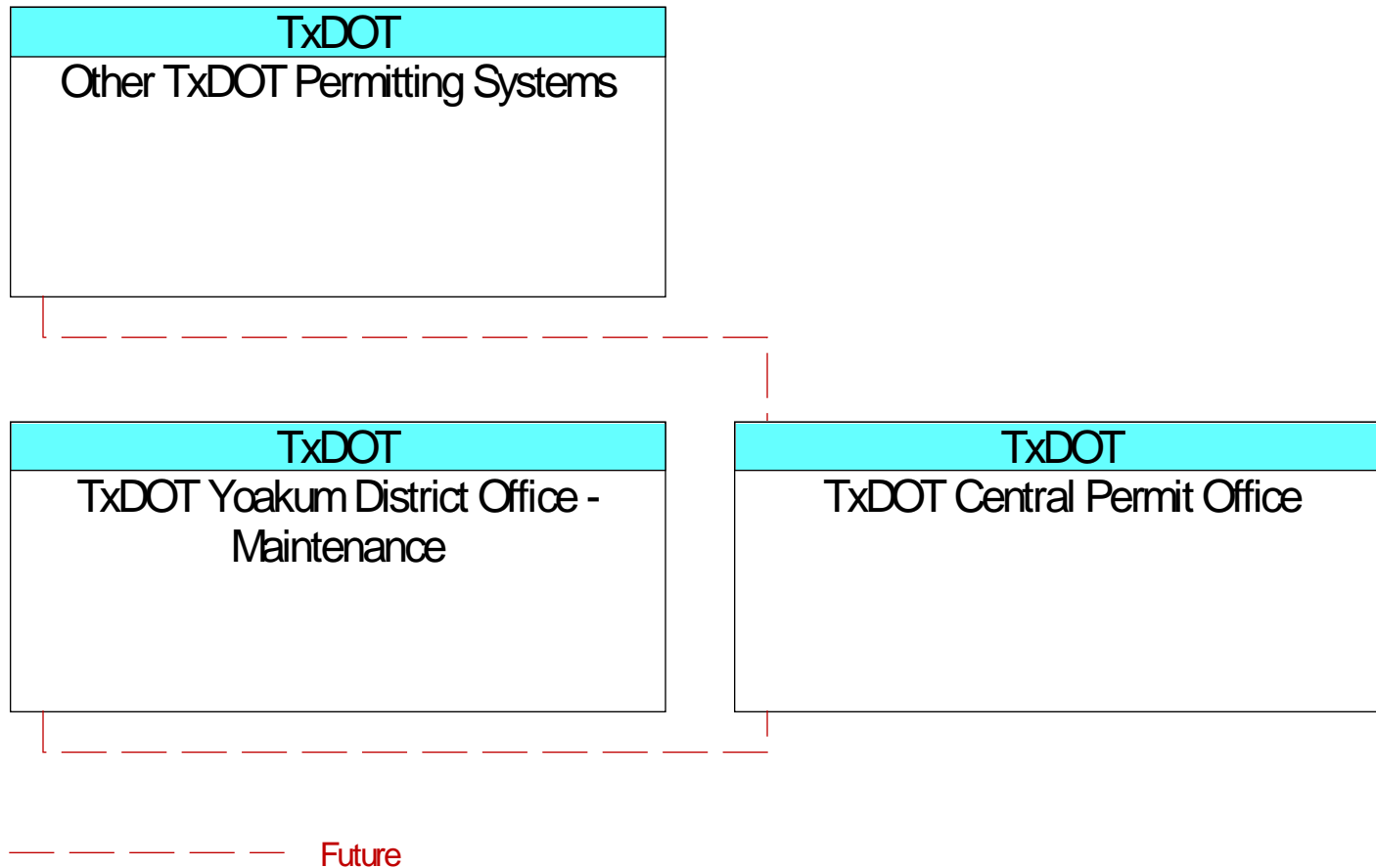




Figure B129 – TxDOT Fort Worth TMC (TransVision) Interfaces

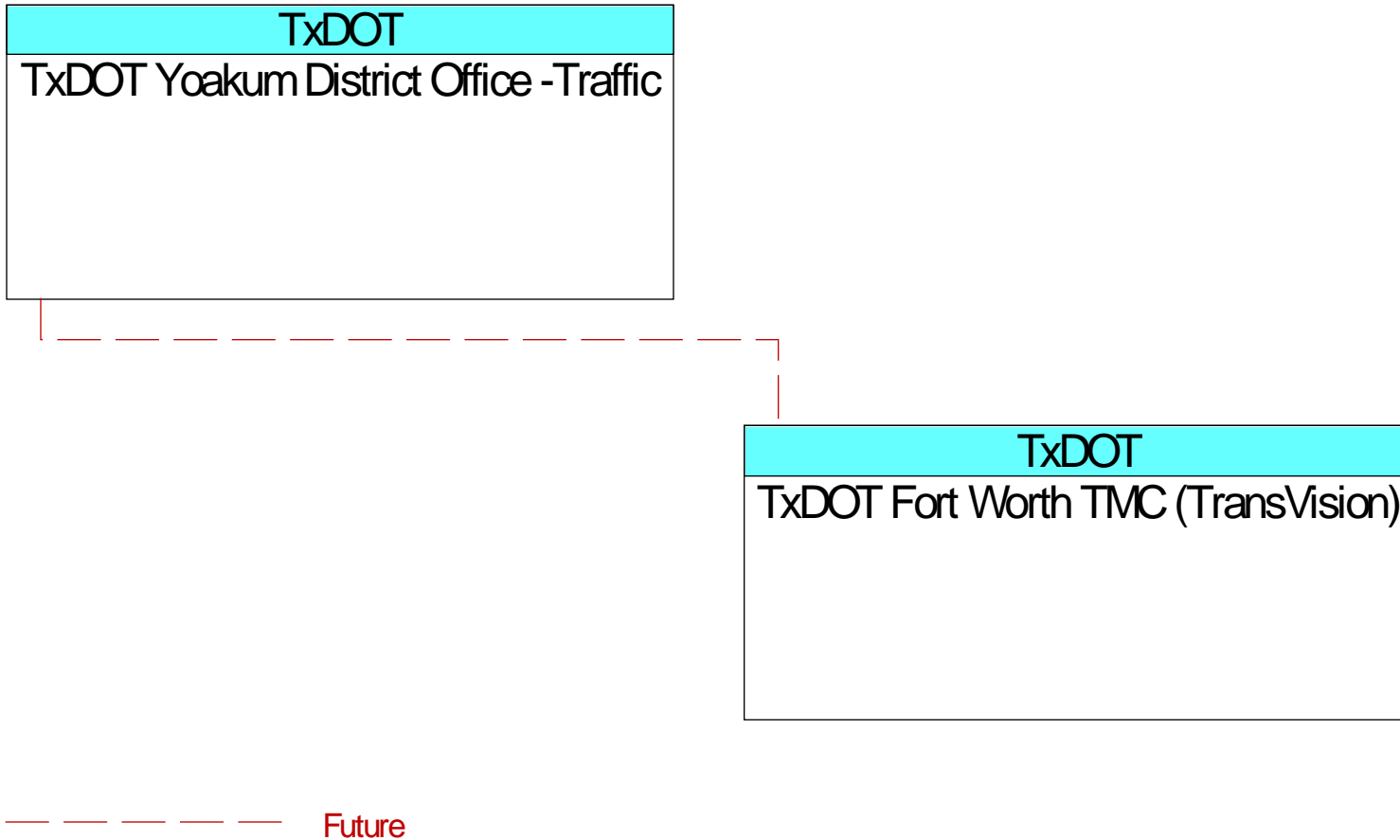




Figure B130 – TxDOT Headquarters (Austin) Maintenance Division Interfaces

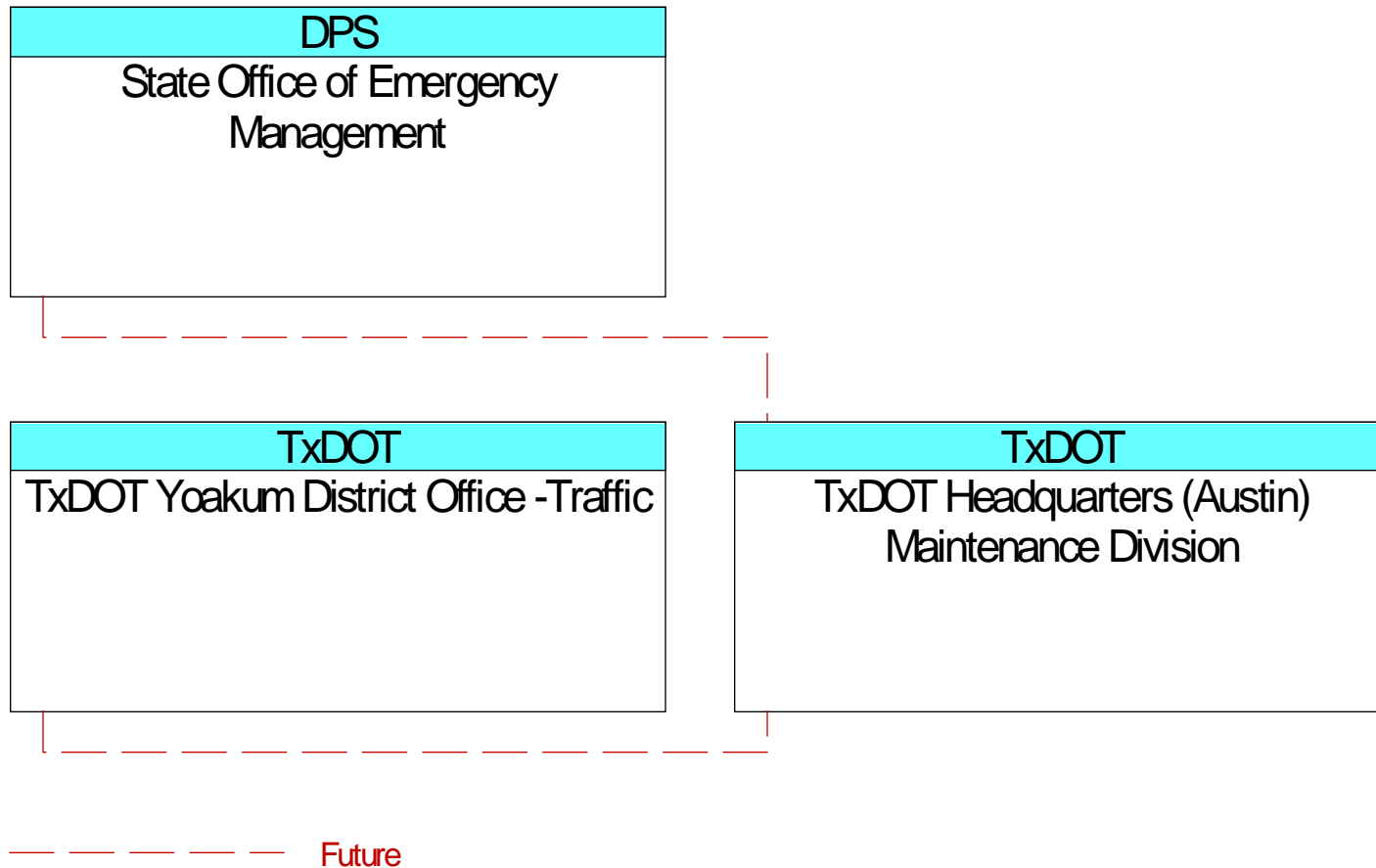


Figure B131 – TxDOT Highway Conditions Reporting System Interfaces

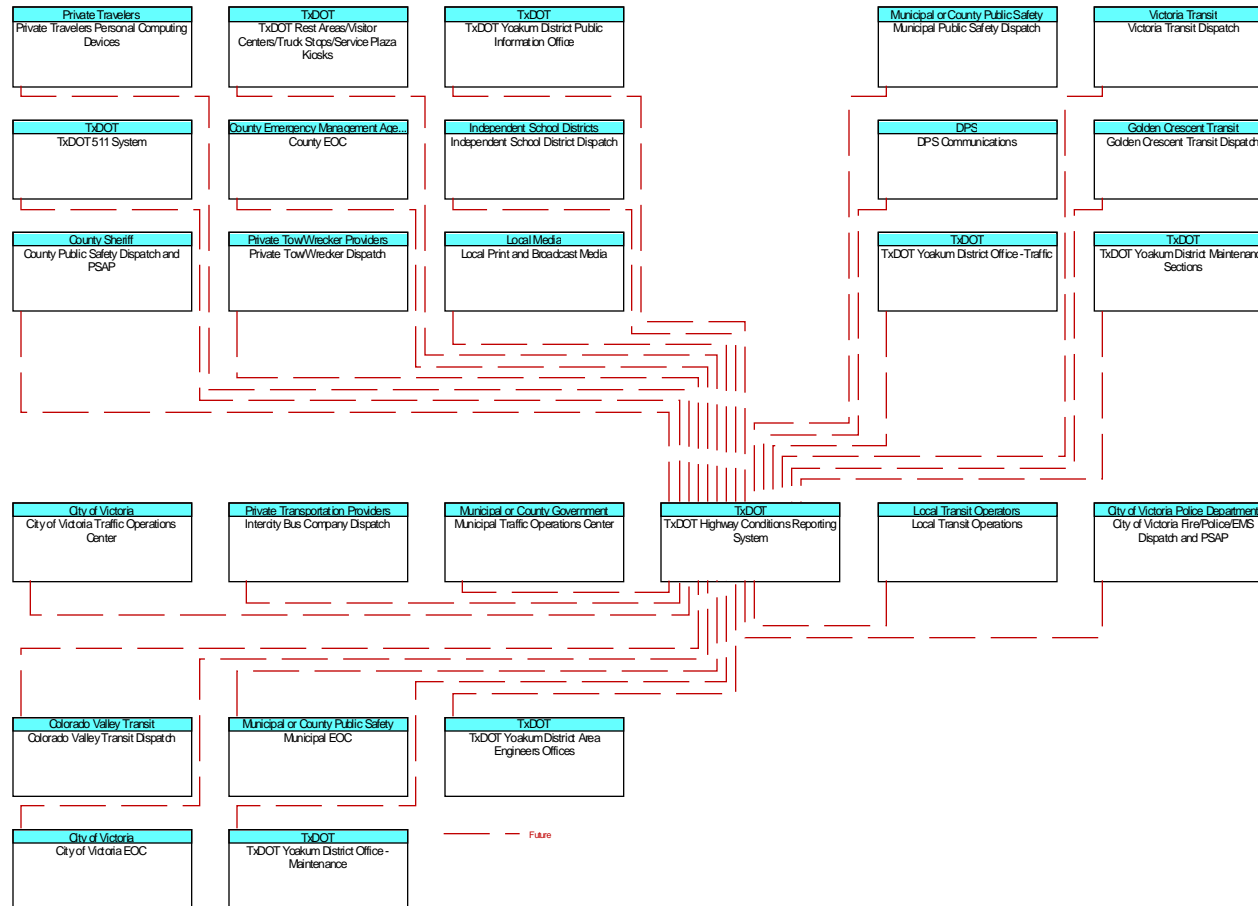
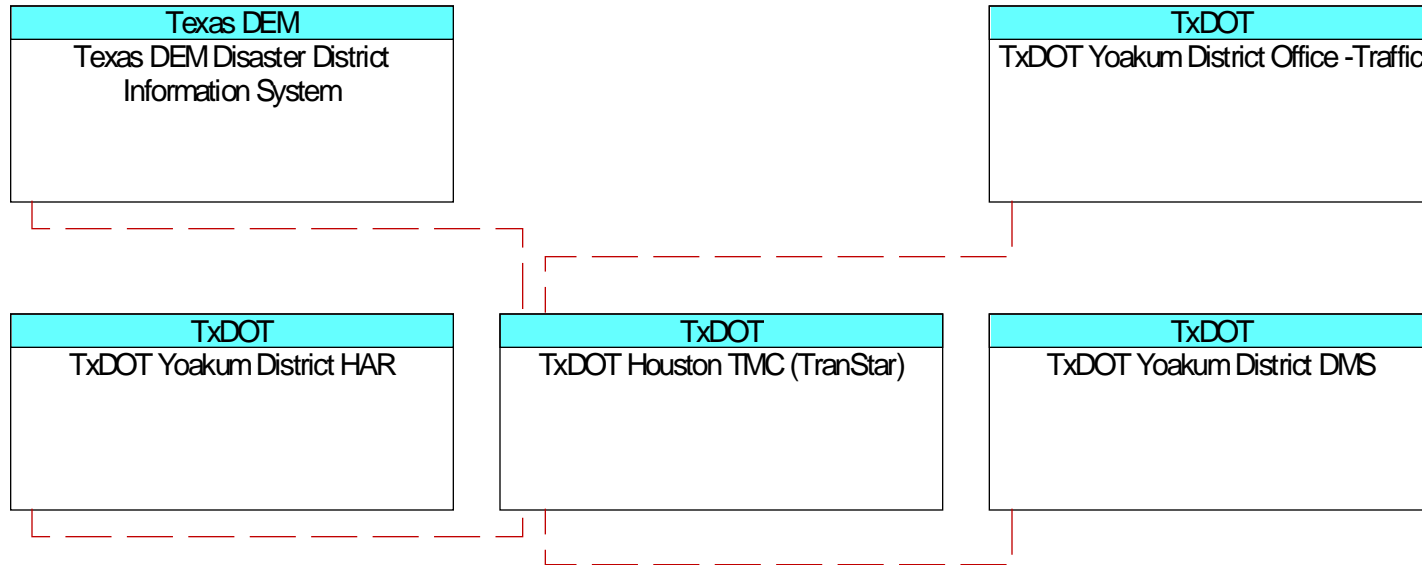




Figure B132 – TxDOT Houston TMC (TranStar) Interfaces



--- Future

Figure B133 – TxDOT Motor Carrier Routing Information Interfaces

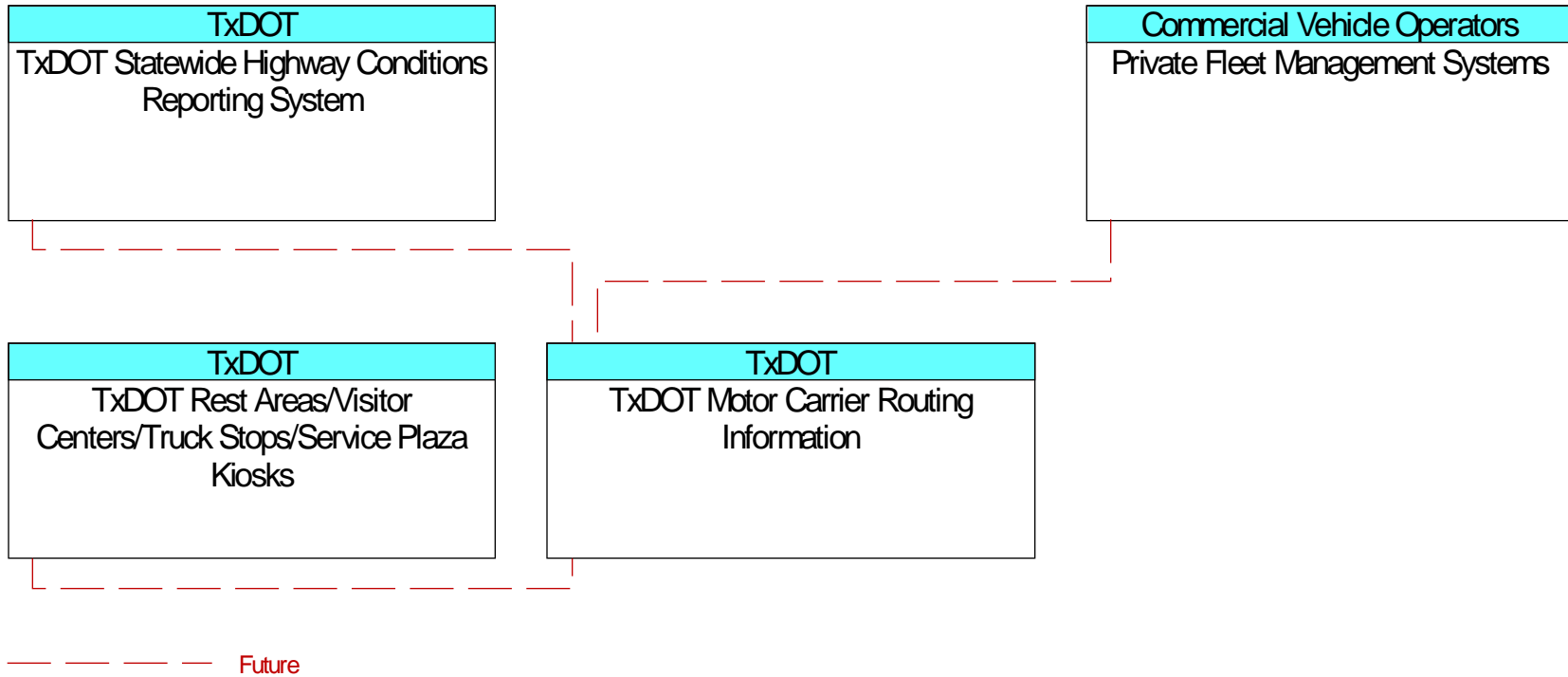




Figure B134 – TxDOT Public Transportation Division (Austin) Interfaces

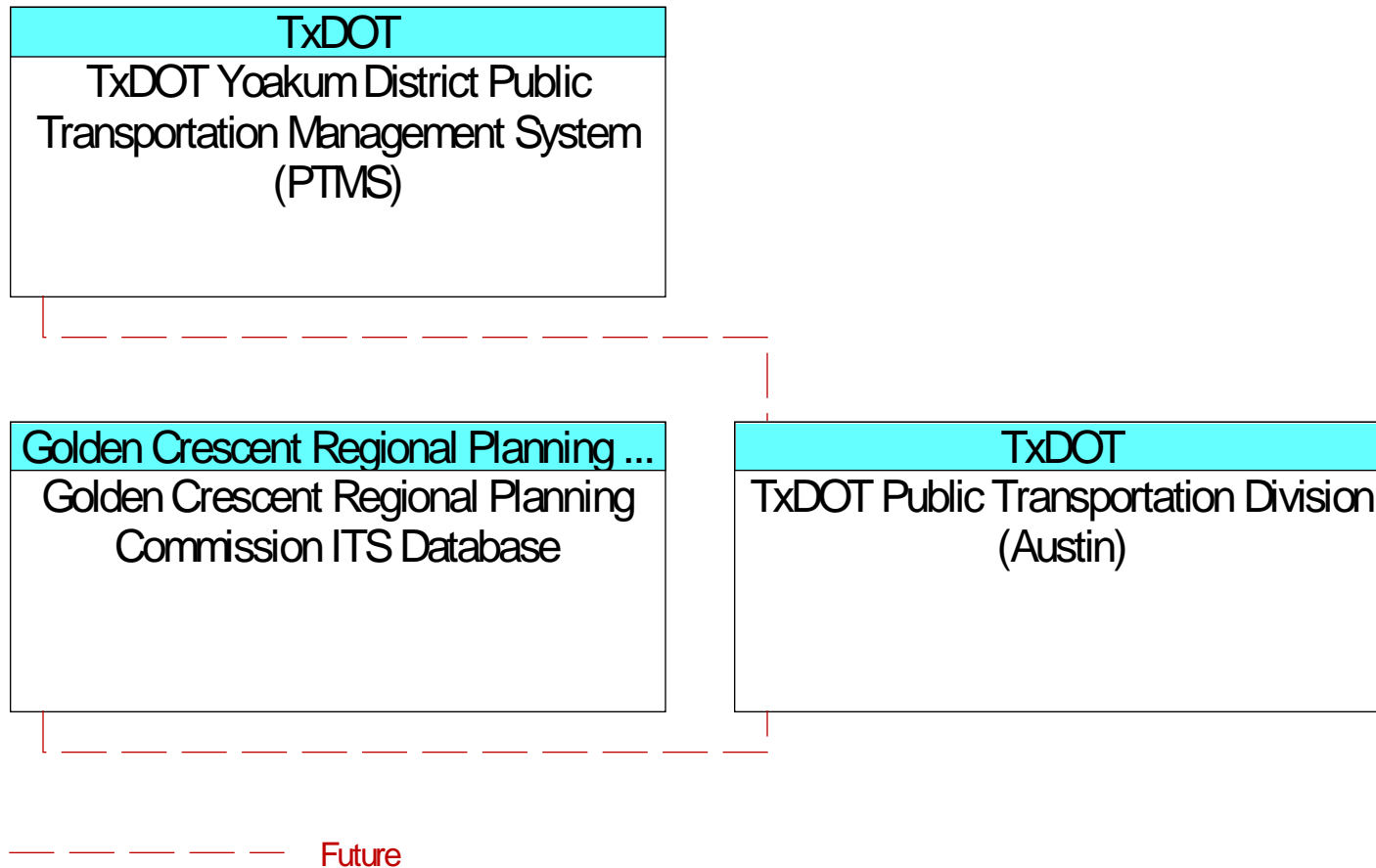


Figure B135 – TxDOT Rest Areas/Visitor Centers/Truck Stops/Service Plaza Kiosks Interfaces

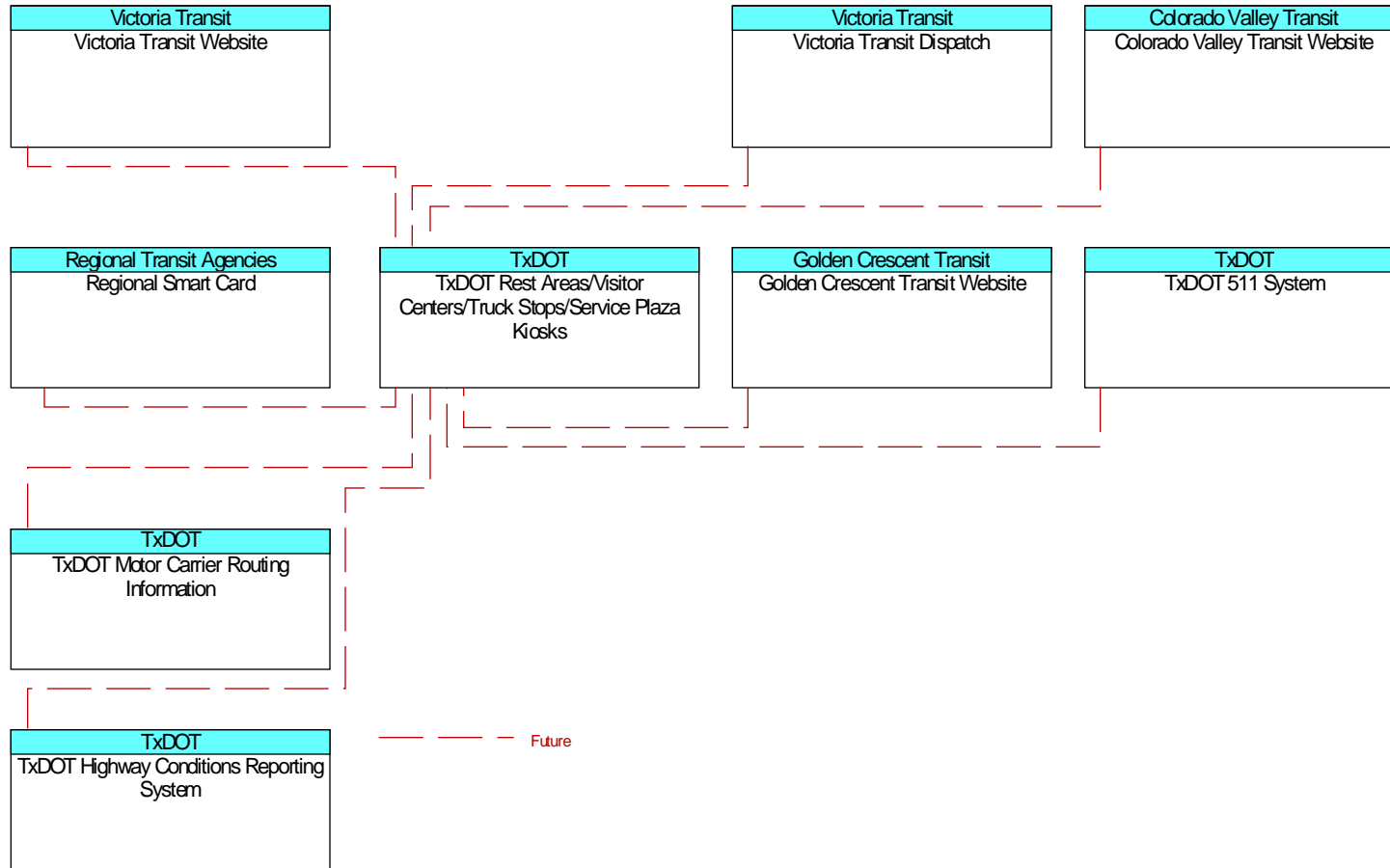




Figure B136 – TxDOT San Antonio TMC (TransGuide) Interfaces

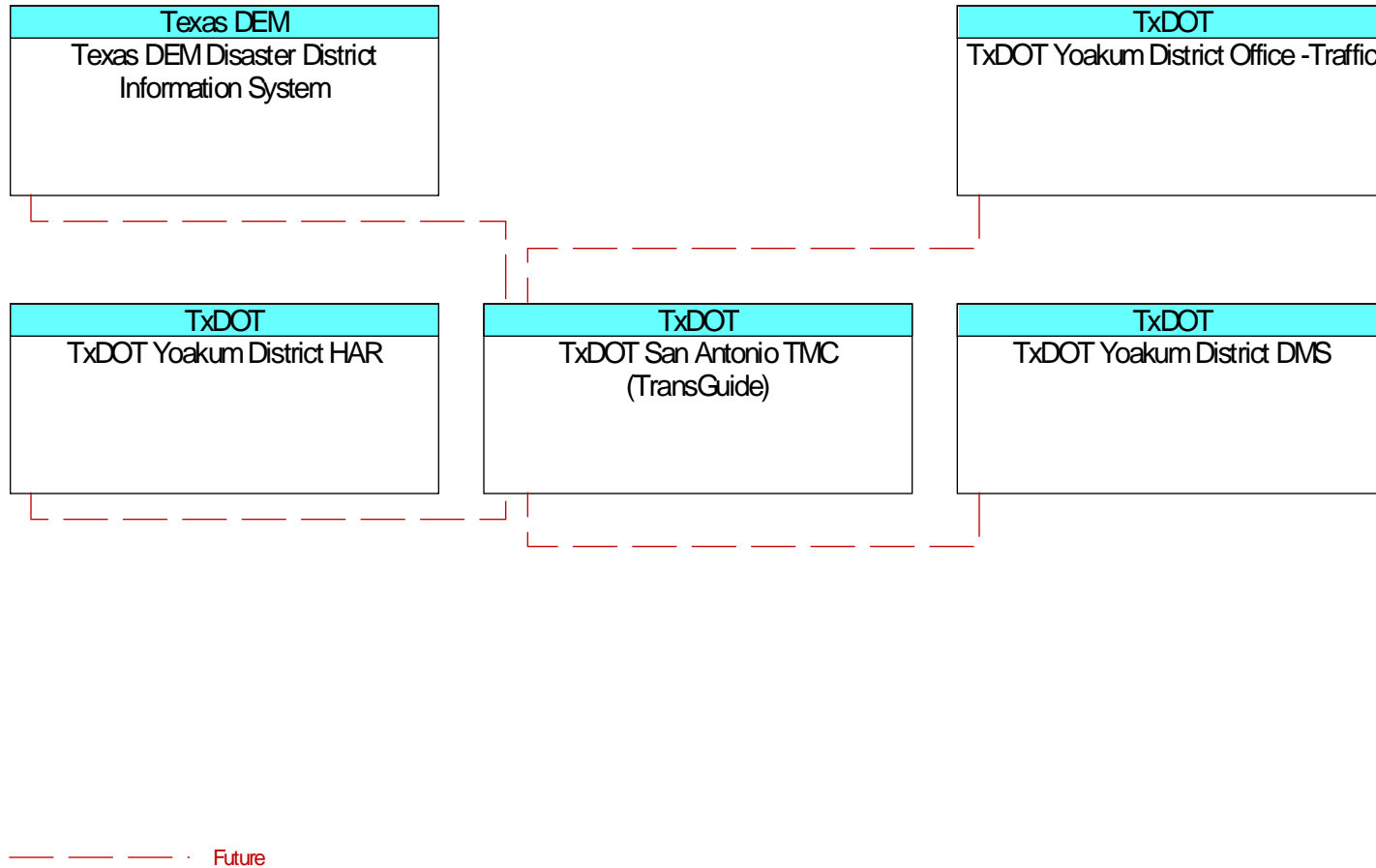




Figure B137 – TxDOT Statewide Emergency Management Coordinator Interfaces

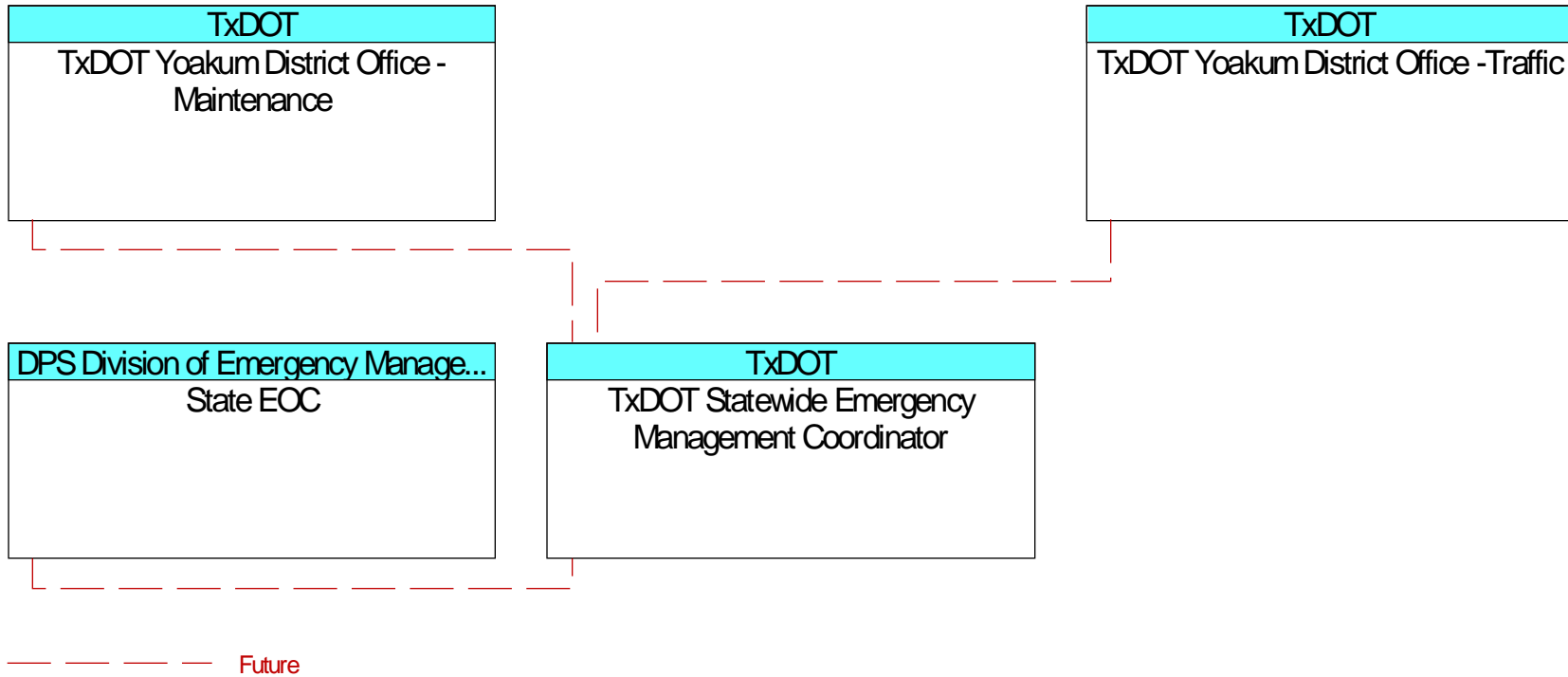




Figure B138 – TxDOT Statewide Highway Conditions Reporting System Interfaces

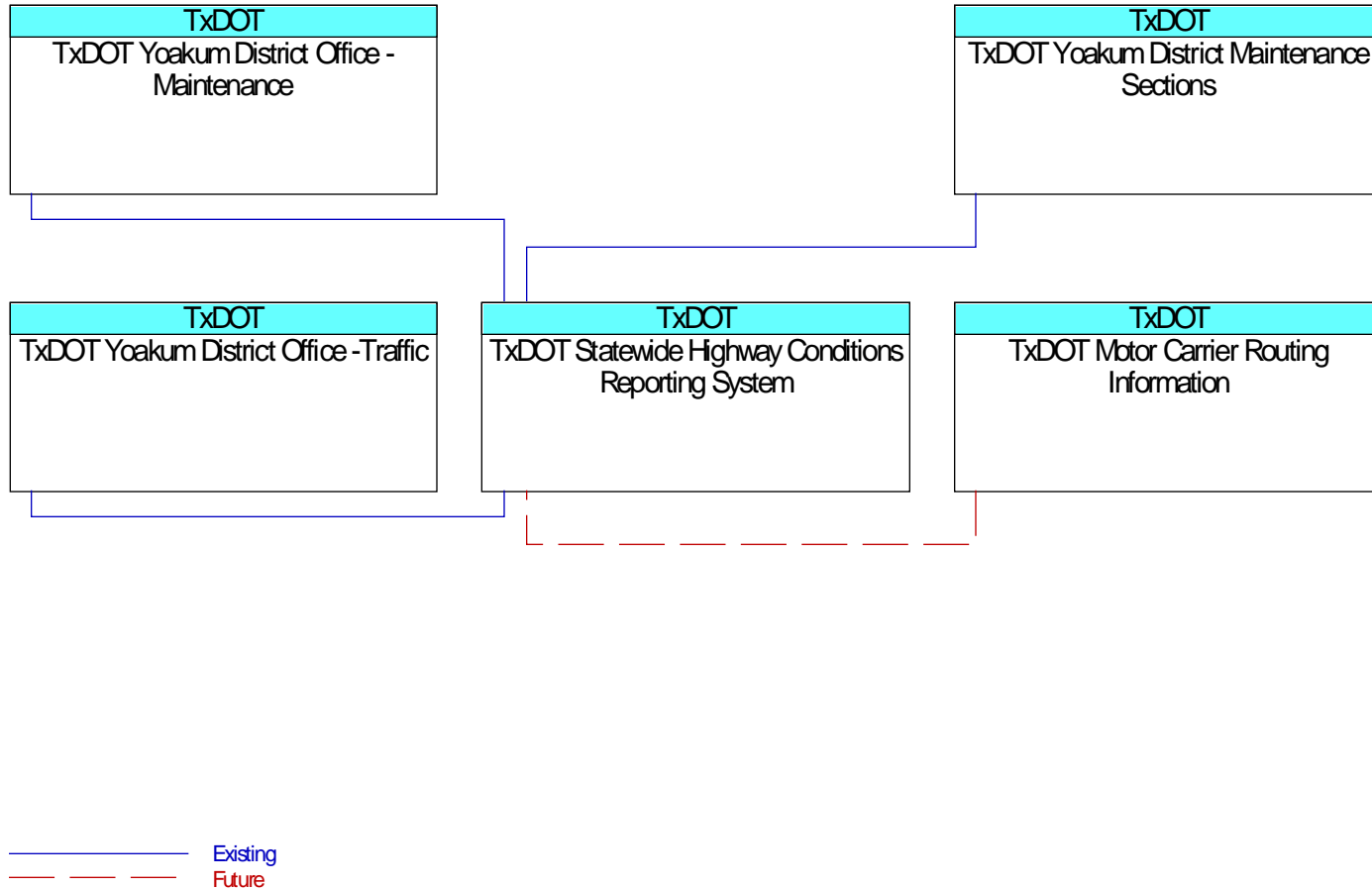




Figure B139 – TxDOT Statewide Pavement Management System Interfaces

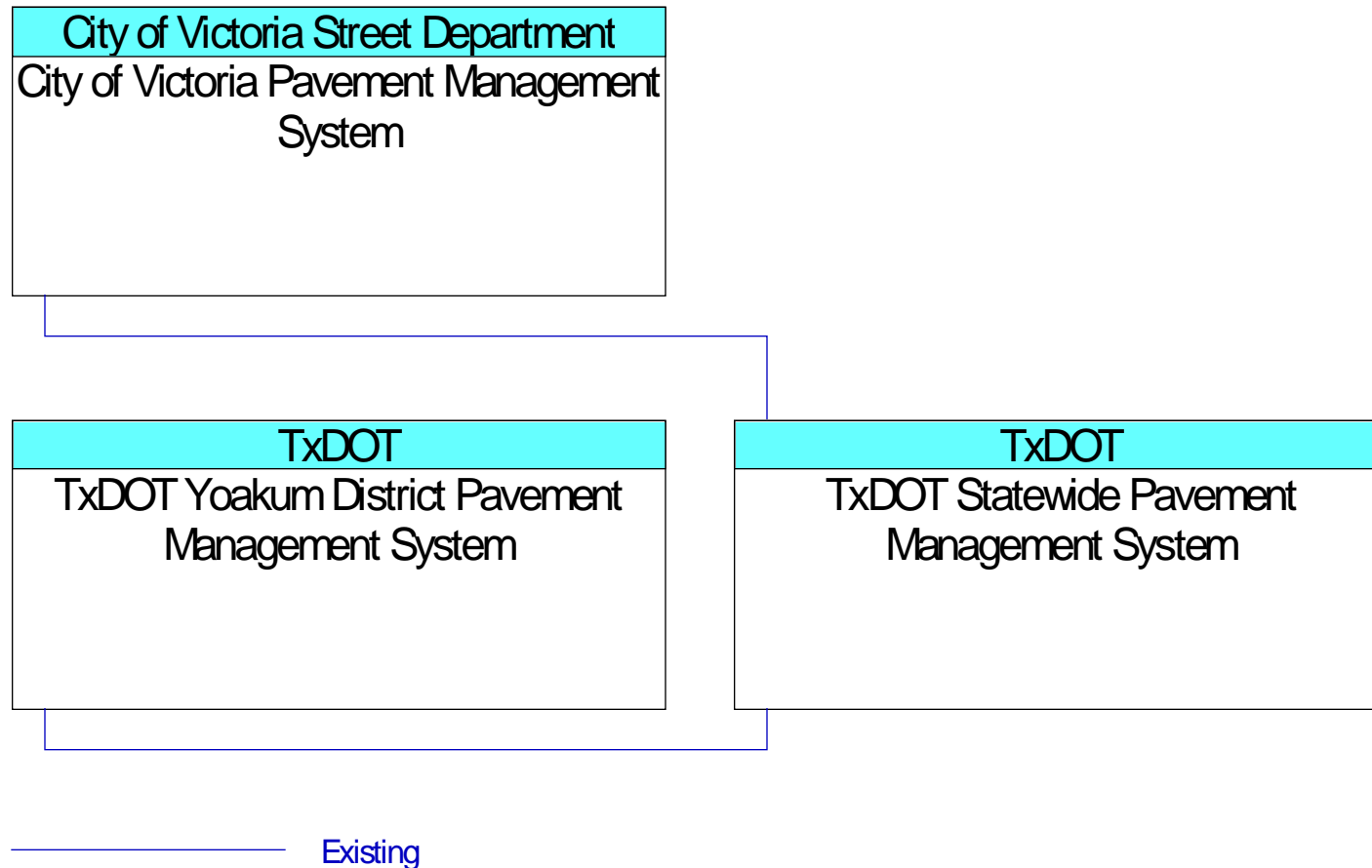




Figure B140 – TxDOT Statewide Roadway Data Collection System Interfaces

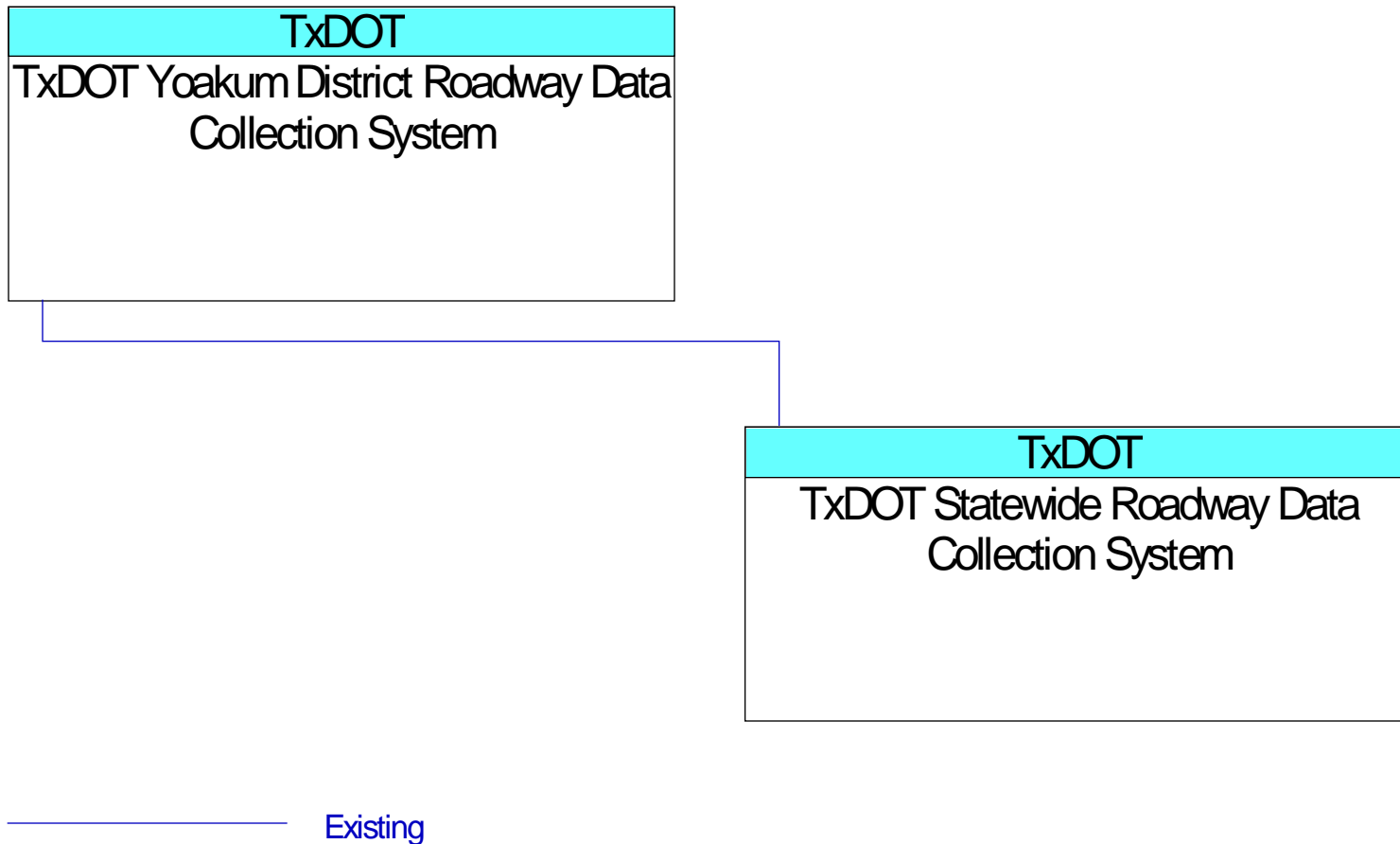


Figure B141 – TxDOT Yoakum District Area Engineers Offices Interfaces

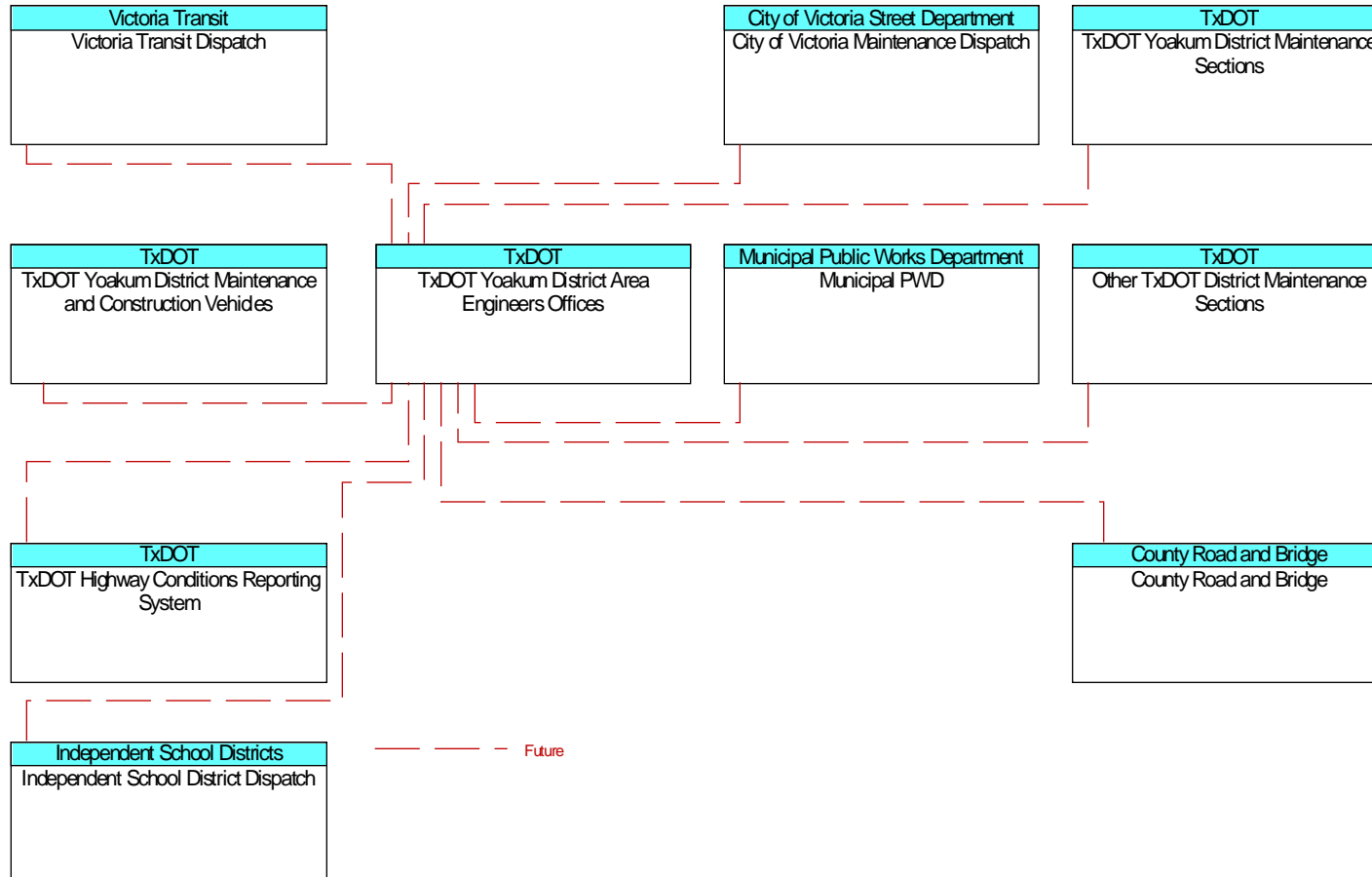




Figure B142 – TxDOT Yoakum District CCTV Interfaces

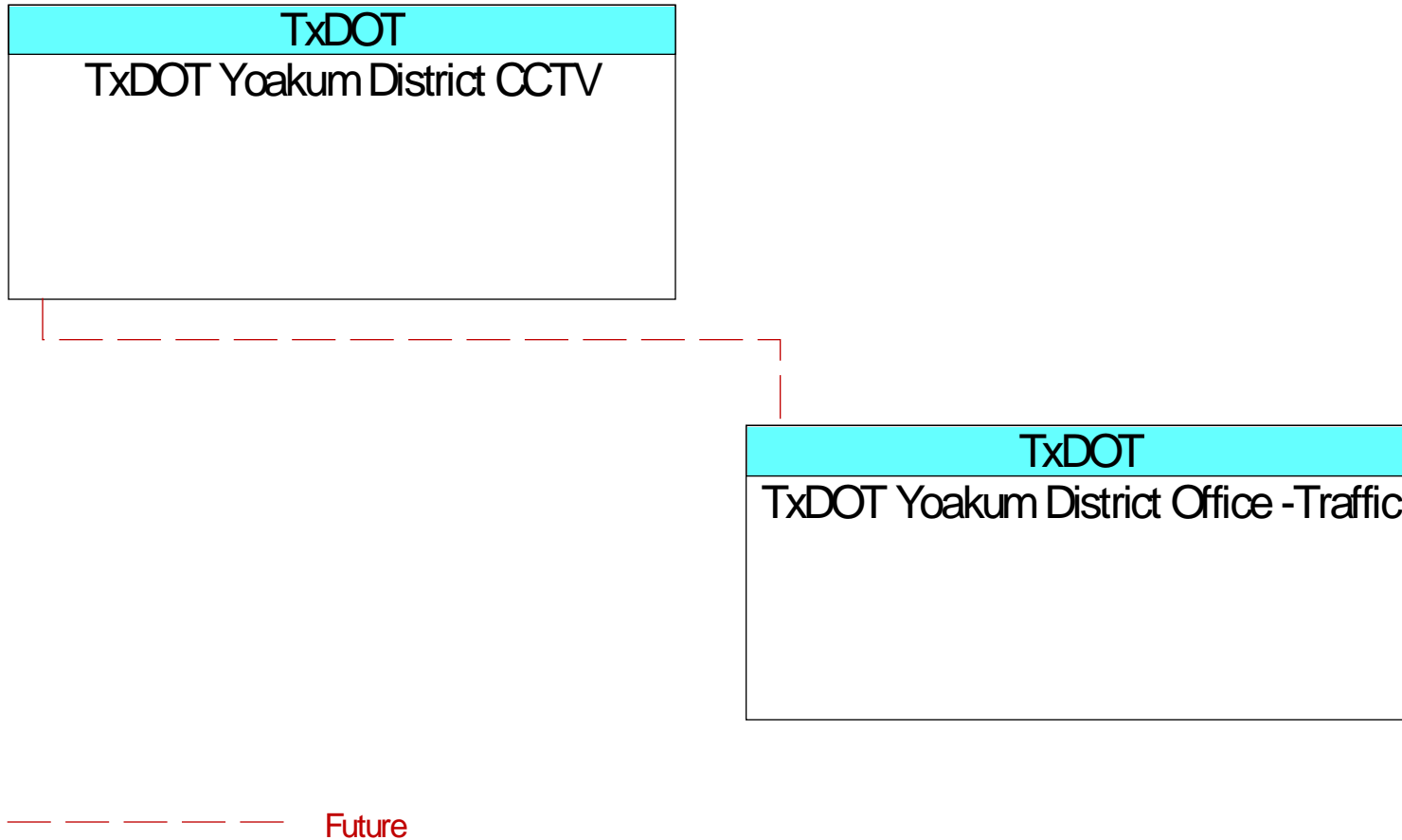




Figure B143 – TxDOT Yoakum District DMS Interfaces

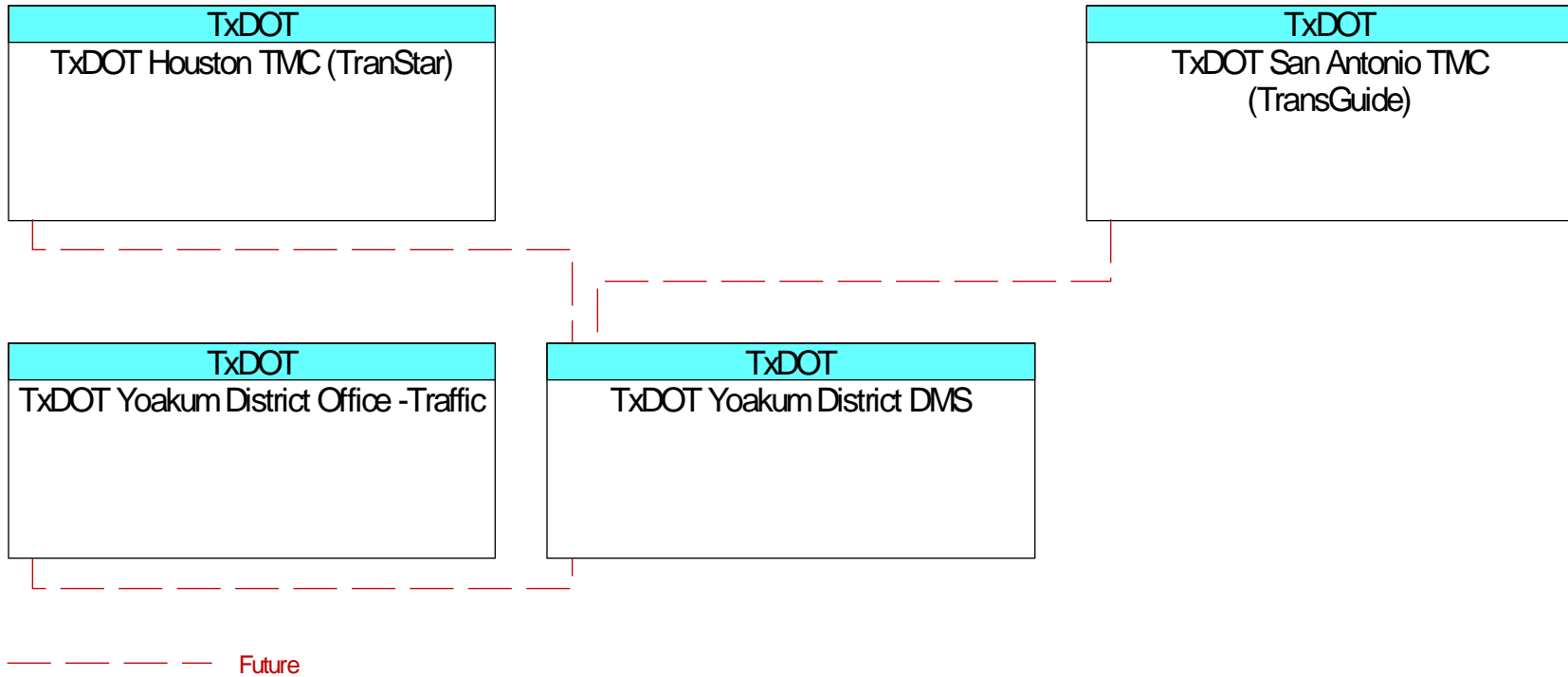




Figure B144 – TxDOT Yoakum District Field Sensors Interfaces

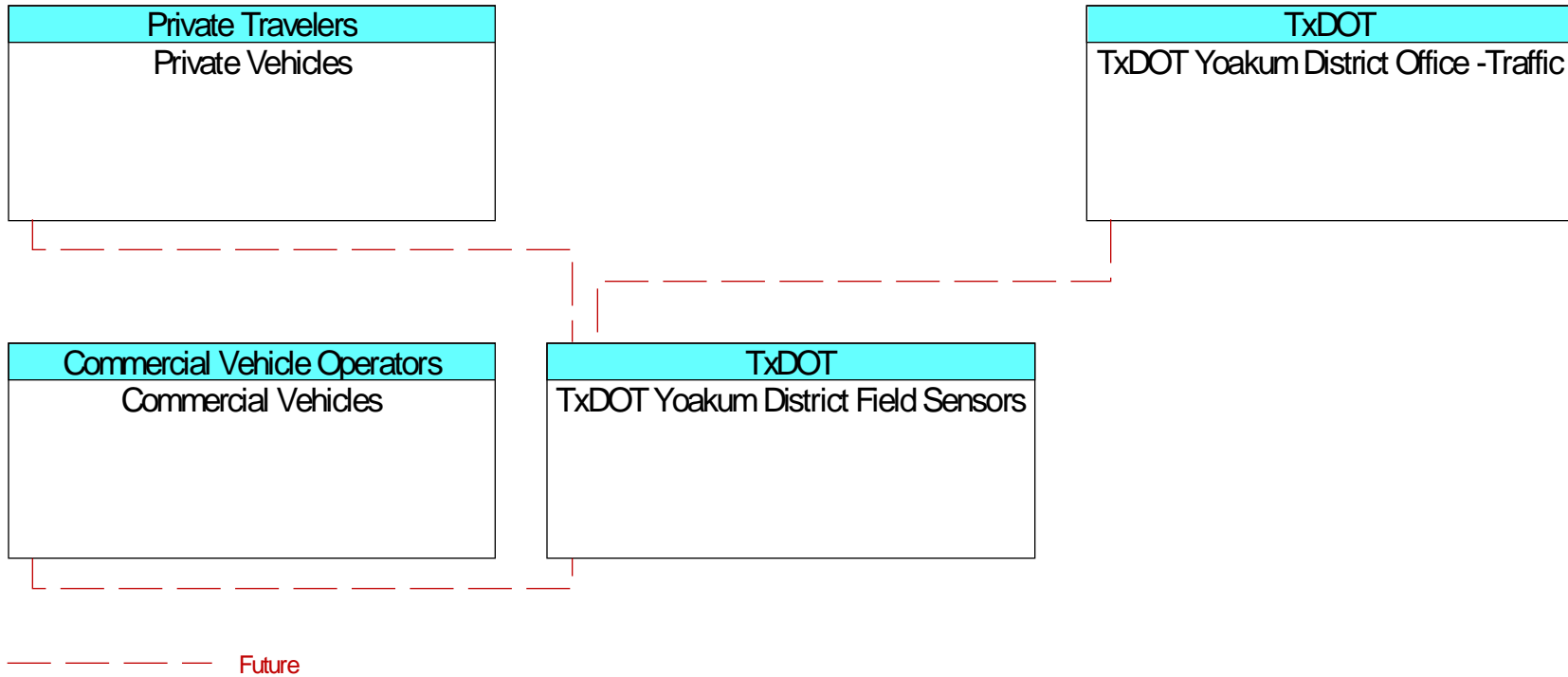




Figure B145 – TxDOT Yoakum District Flood Sensors Interfaces

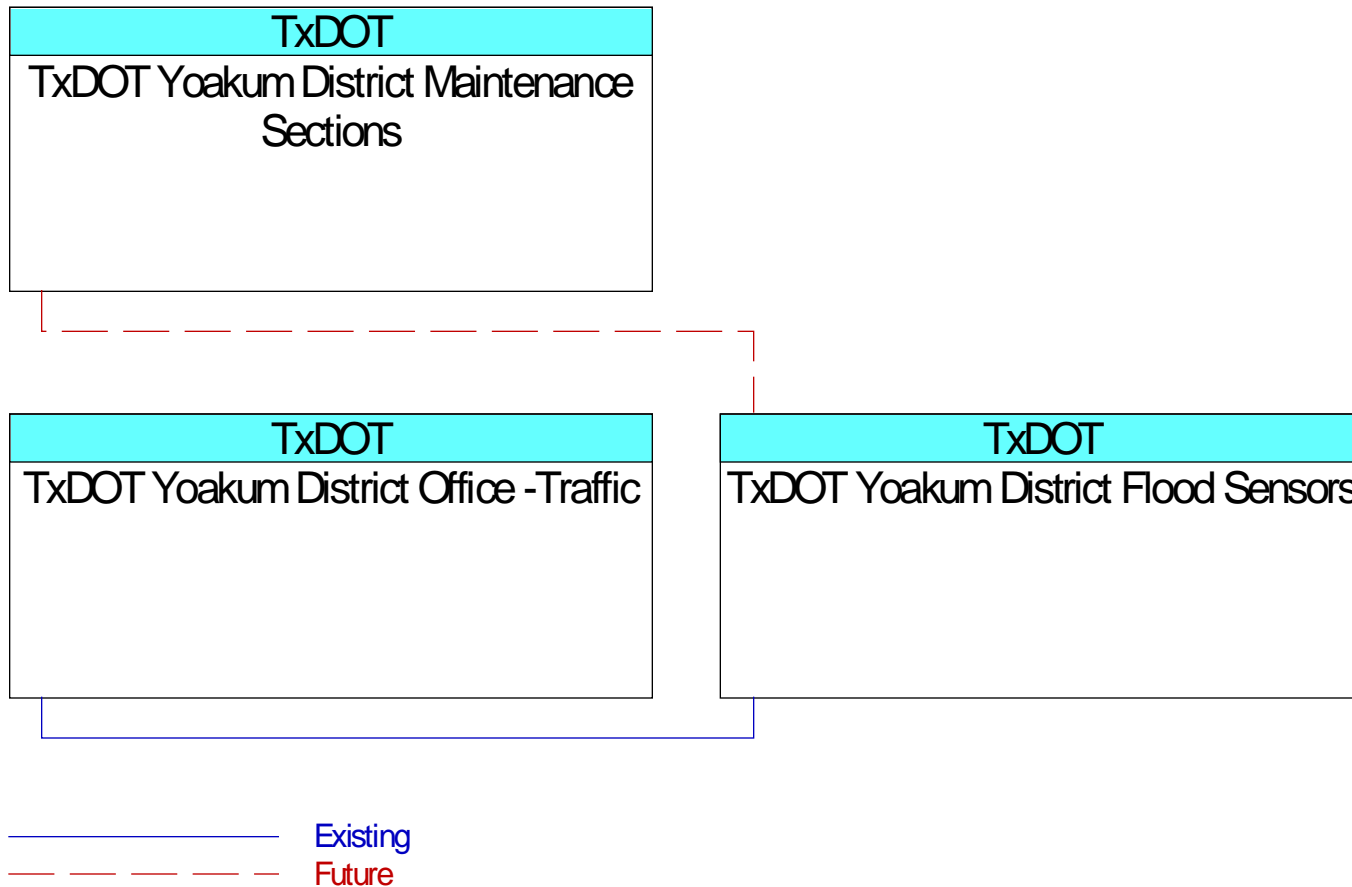




Figure B146 – TxDOT Yoakum District HAR Interfaces

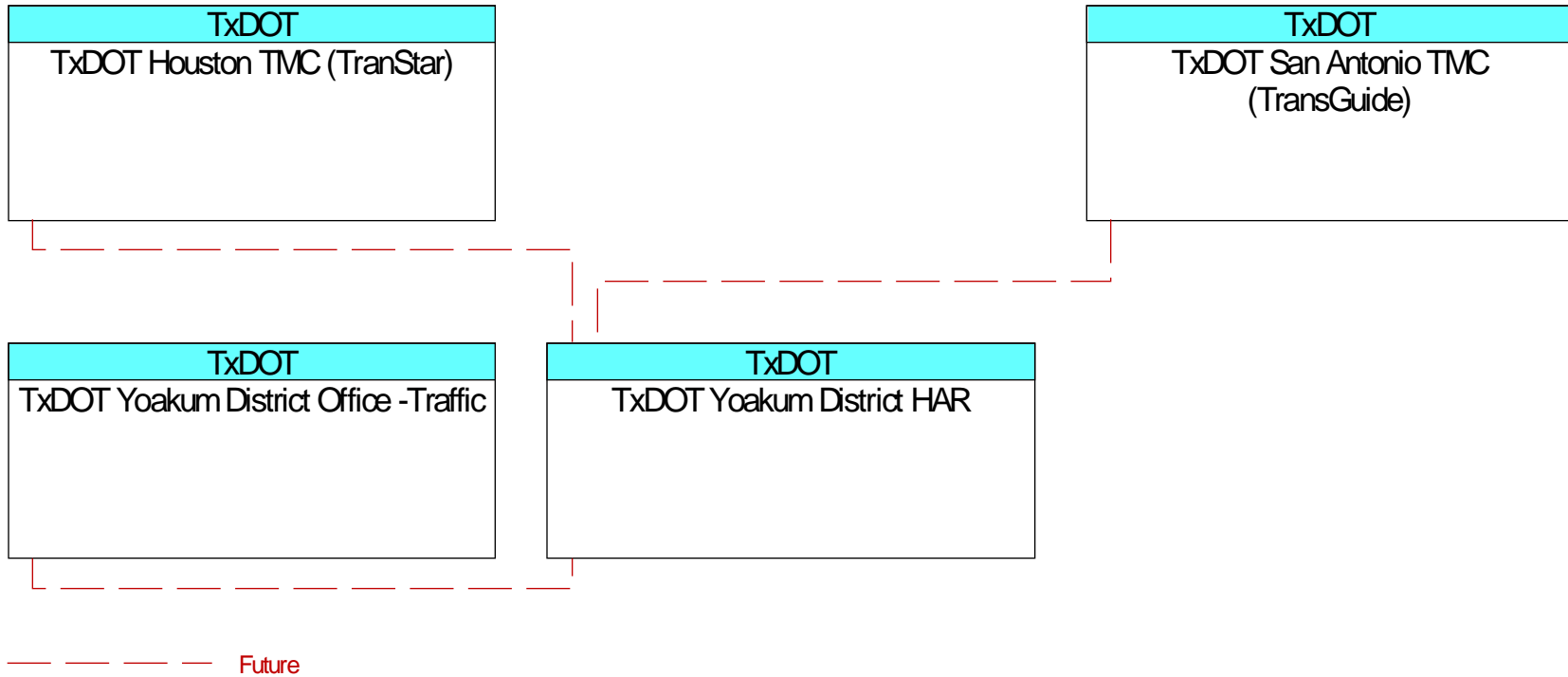




Figure B147 – TxDOT Yoakum District Maintenance and Construction Vehicles Interfaces

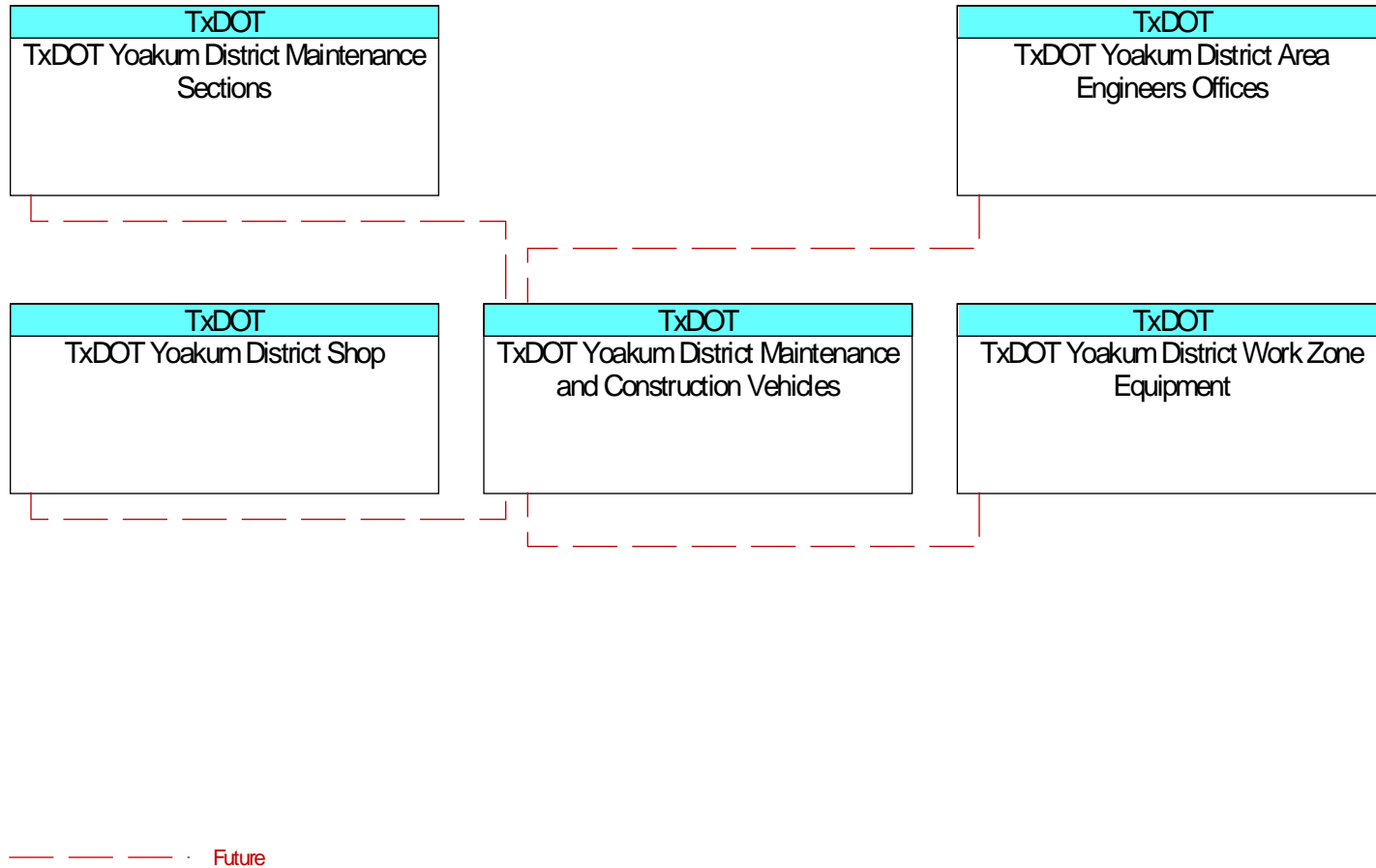




Figure B148 – TxDOT Yoakum District Maintenance Sections Interfaces

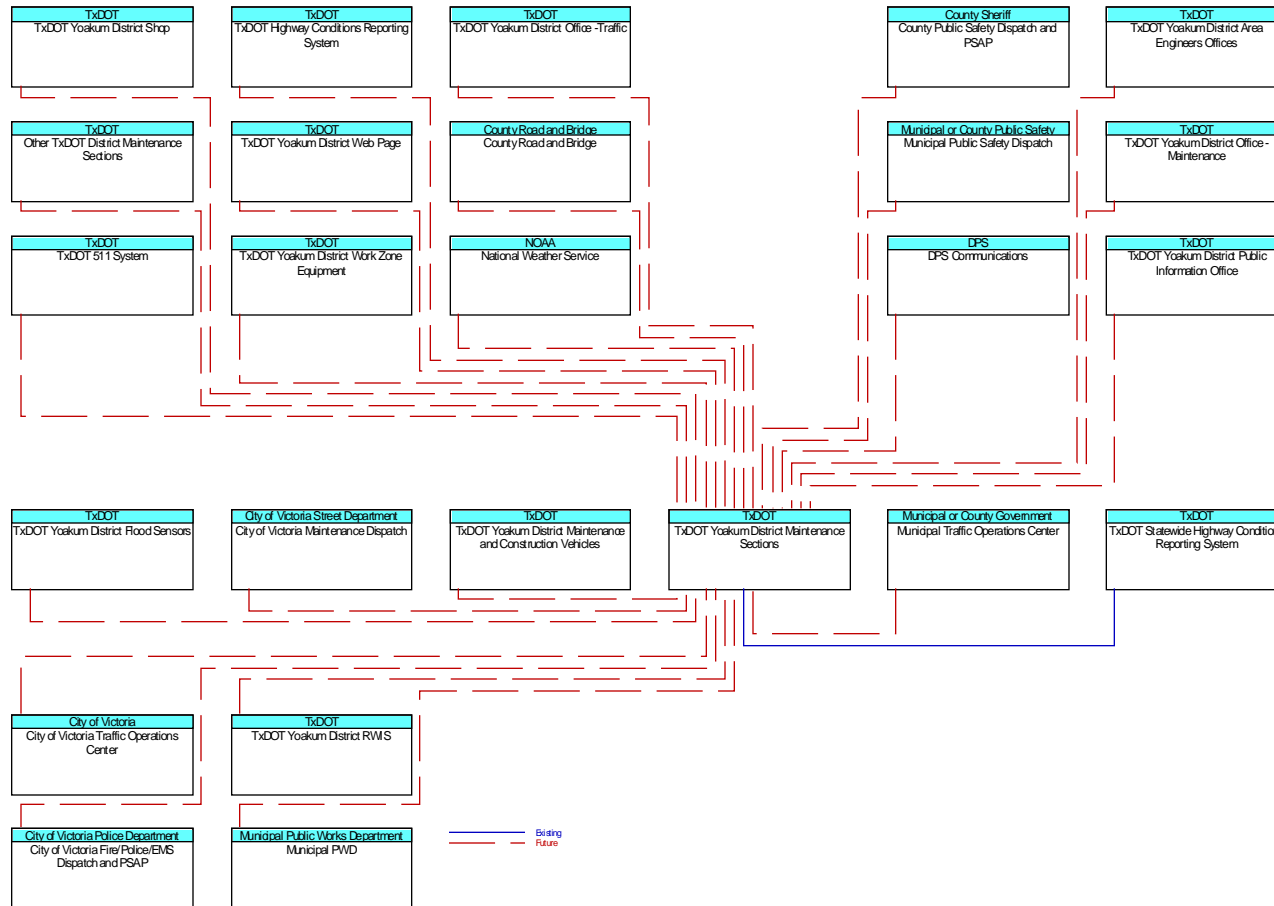




Figure B149 – TxDOT Yoakum District Office – Maintenance Interfaces

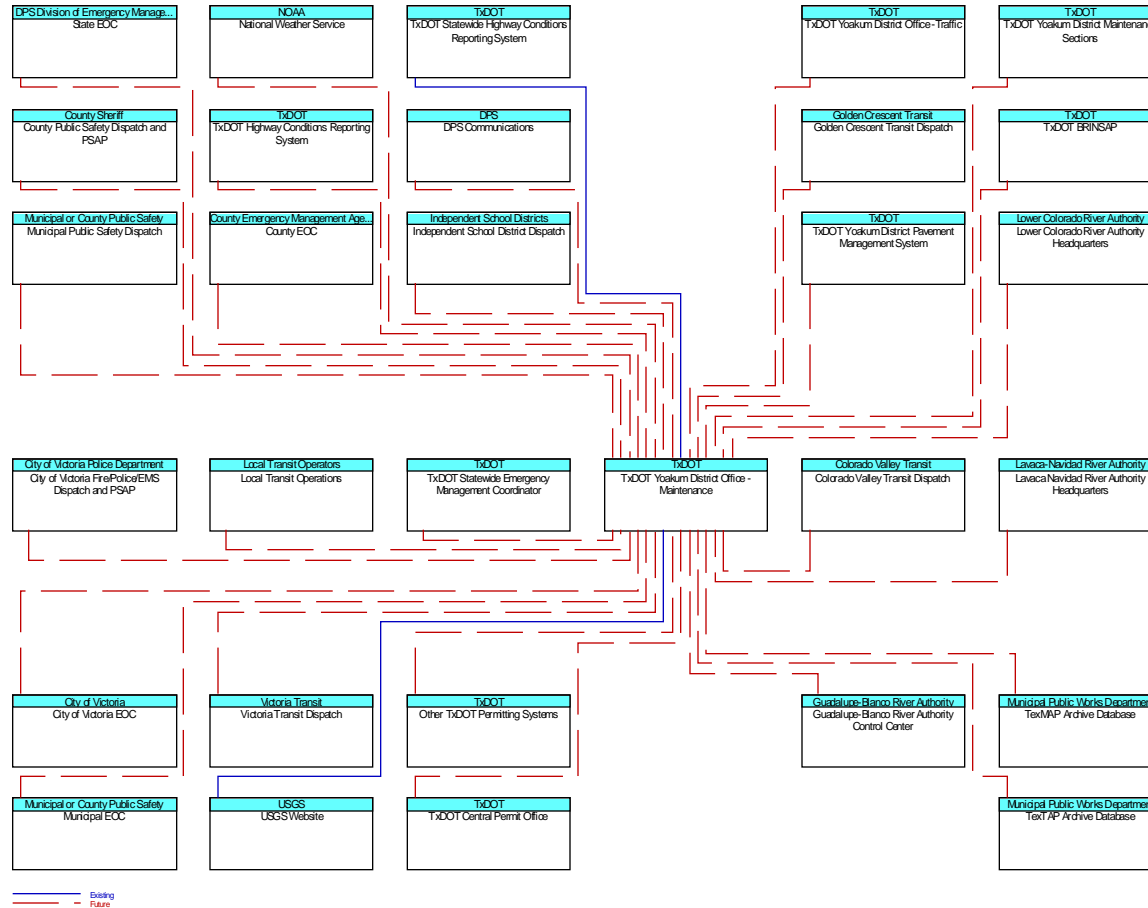


Figure B150 – TxDOT Yoakum District Office -Traffic Interfaces

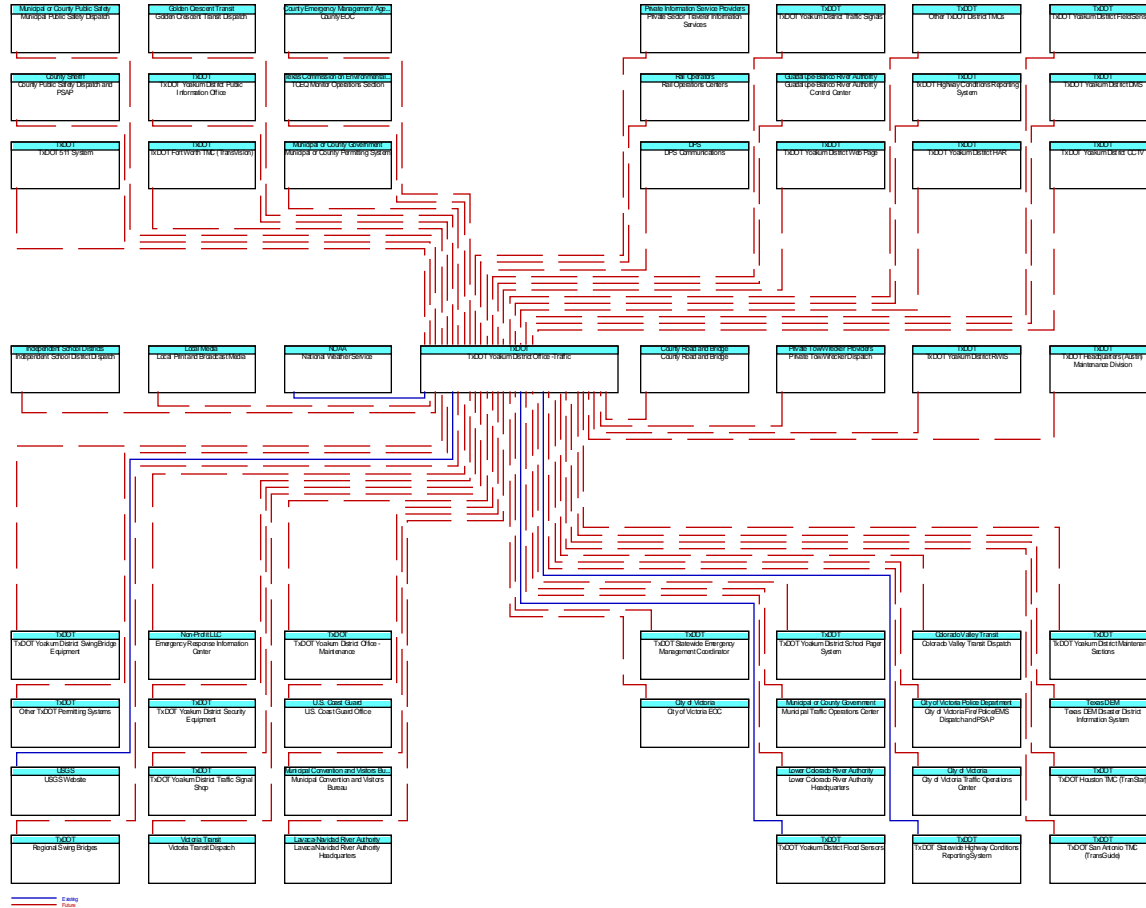




Figure B151 – TxDOT Yoakum District Pavement Management System Interfaces

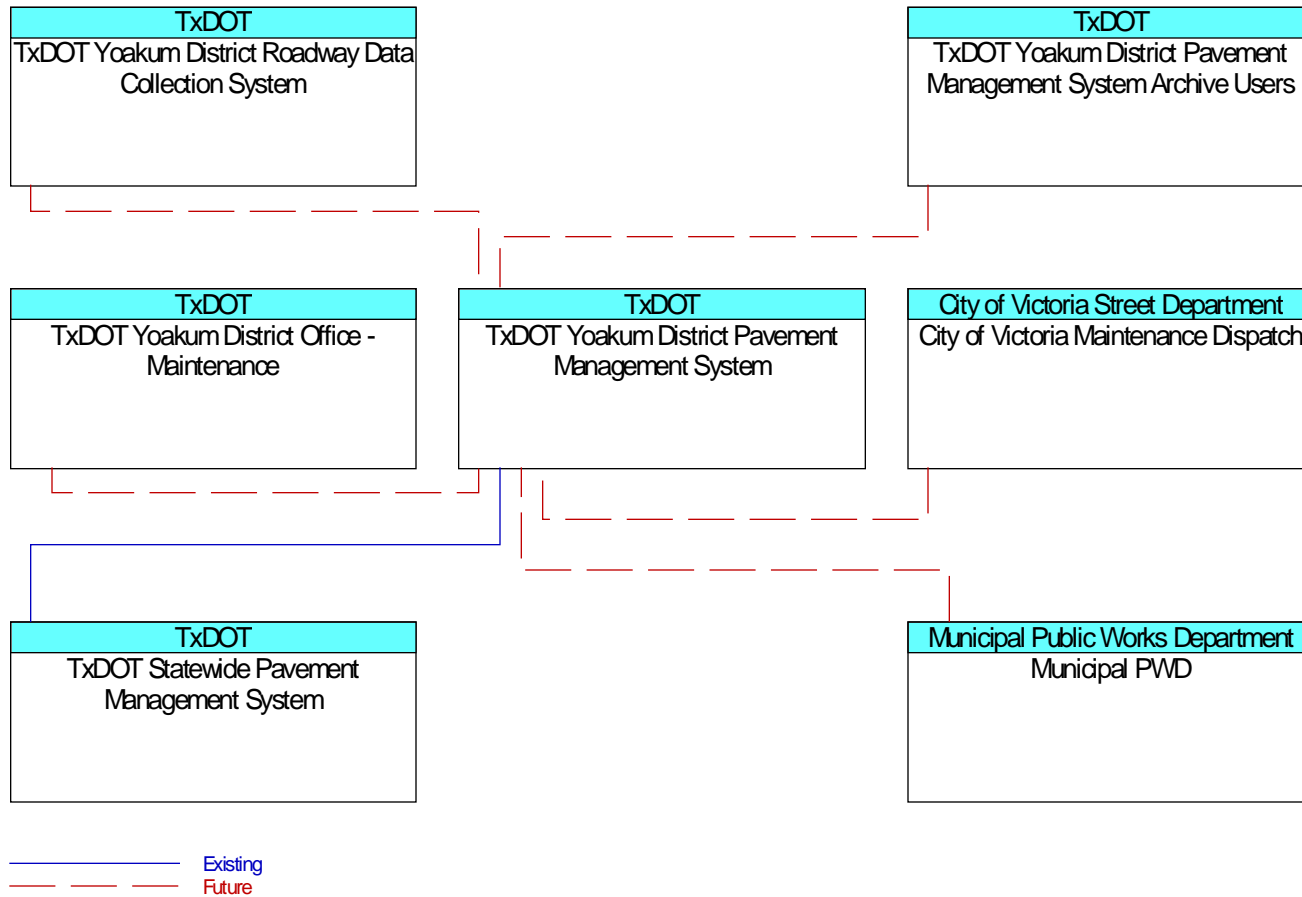




Figure B152 – TxDOT Yoakum District Pavement Management System Archive Users Interfaces

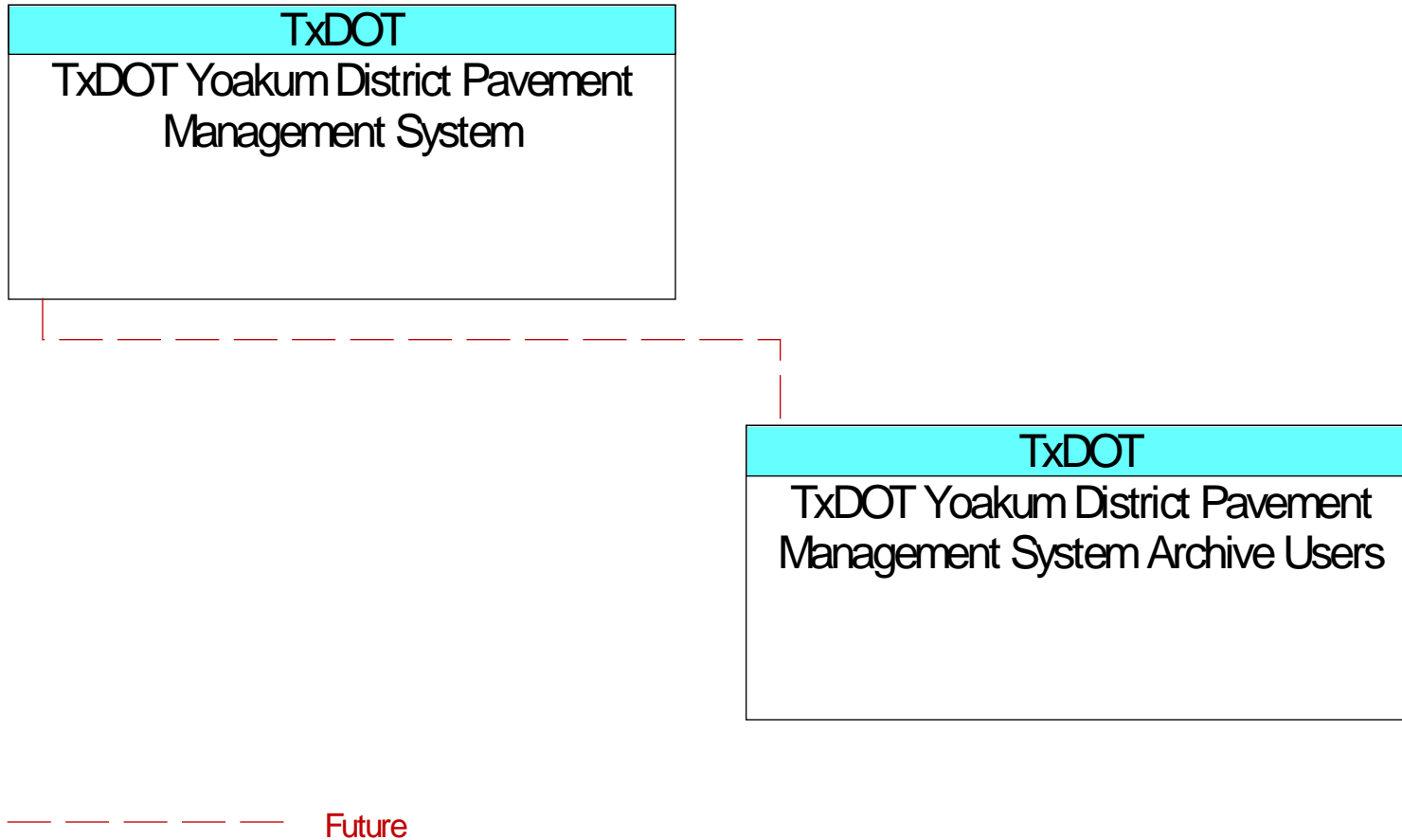




Figure B153 – TxDOT Yoakum District Public Information Office Interfaces

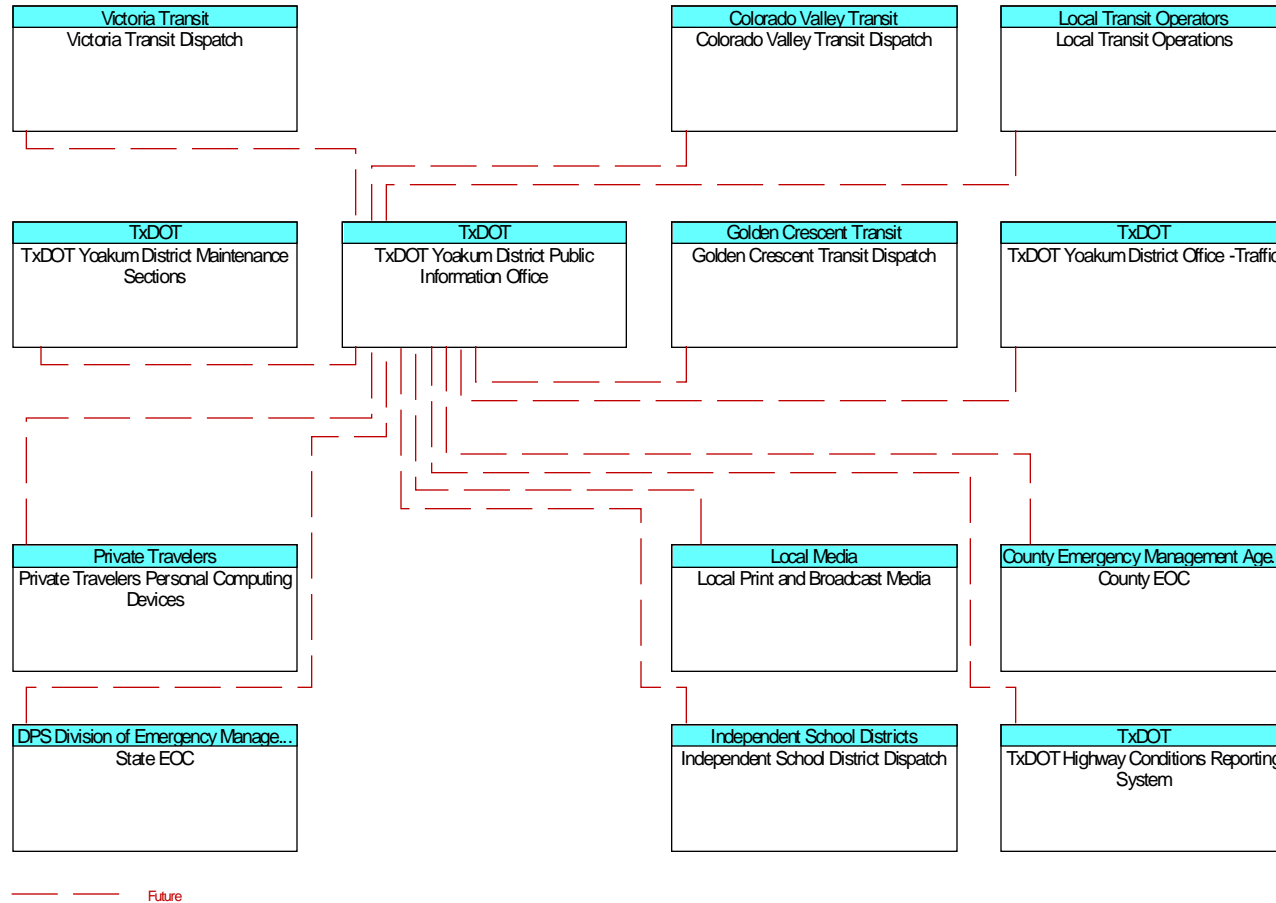




Figure B154 – TxDOT Yoakum District Public Transportation Management System (PTMS) Interfaces

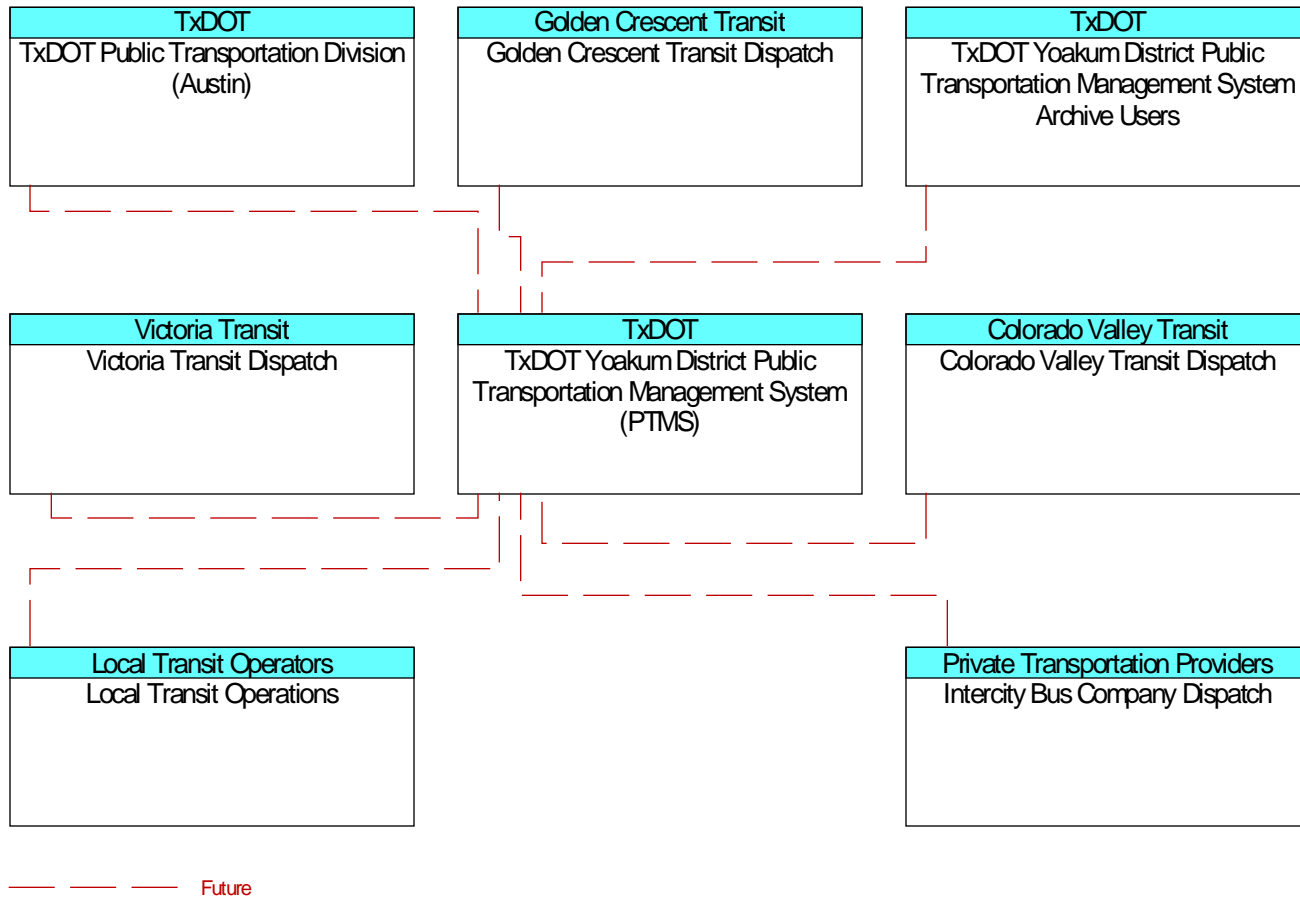




Figure B155 – TxDOT Yoakum District Public Transportation Management System Archive Users Interfaces

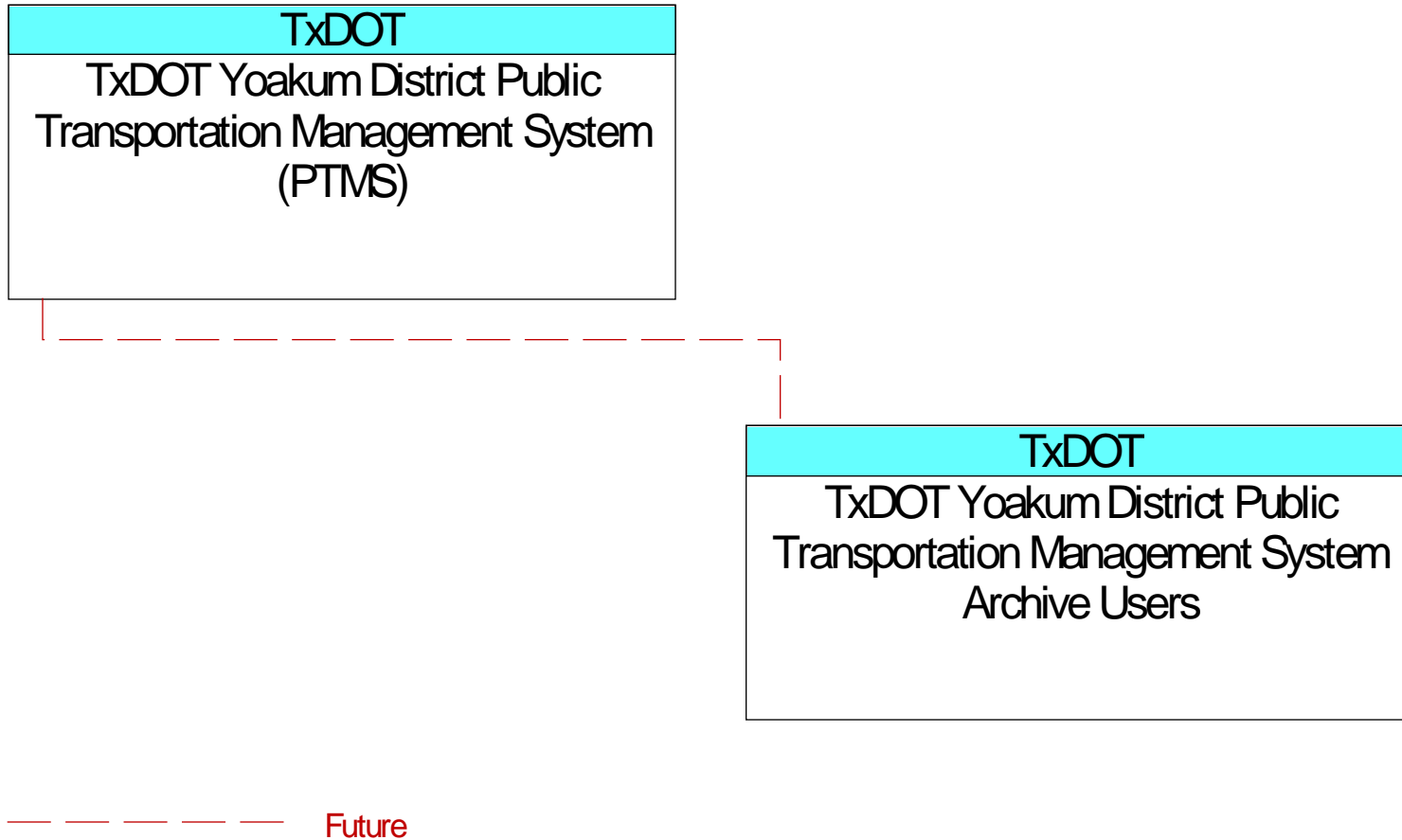




Figure B156 – TxDOT Yoakum District Roadway Data Collection System Interfaces

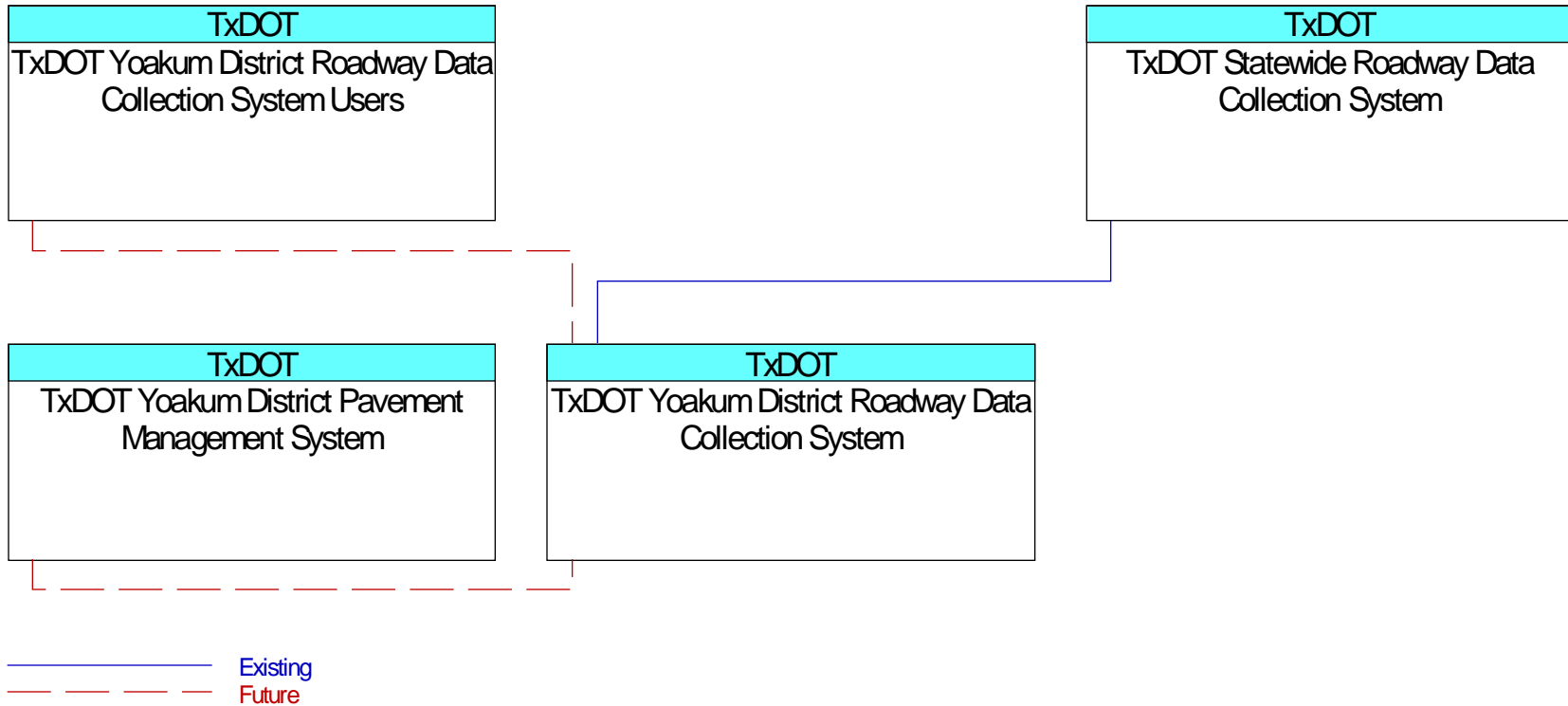




Figure B157 – TxDOT Yoakum District Roadway Data Collection System Users Interfaces

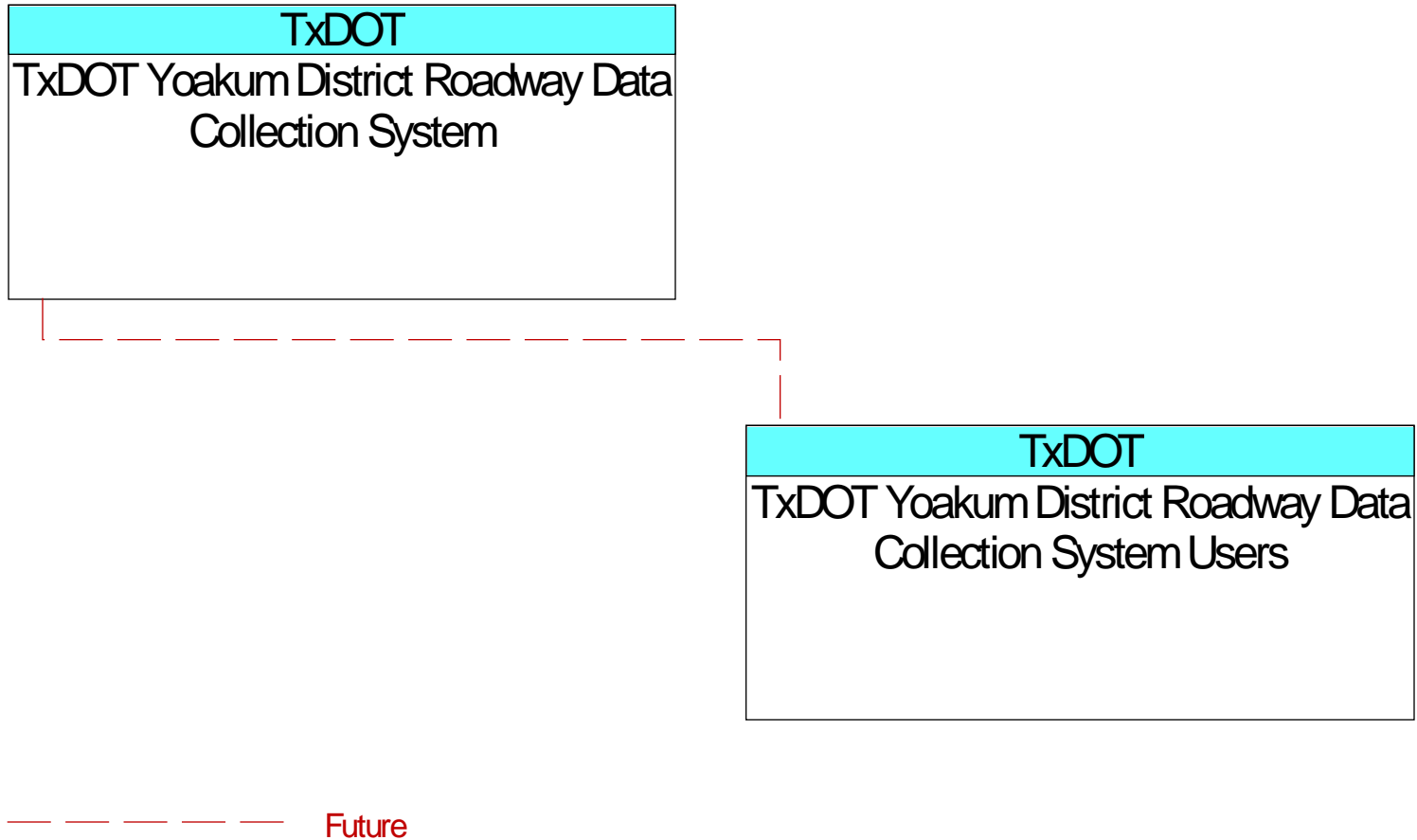




Figure B158 – TxDOT Yoakum District RWIS Interfaces

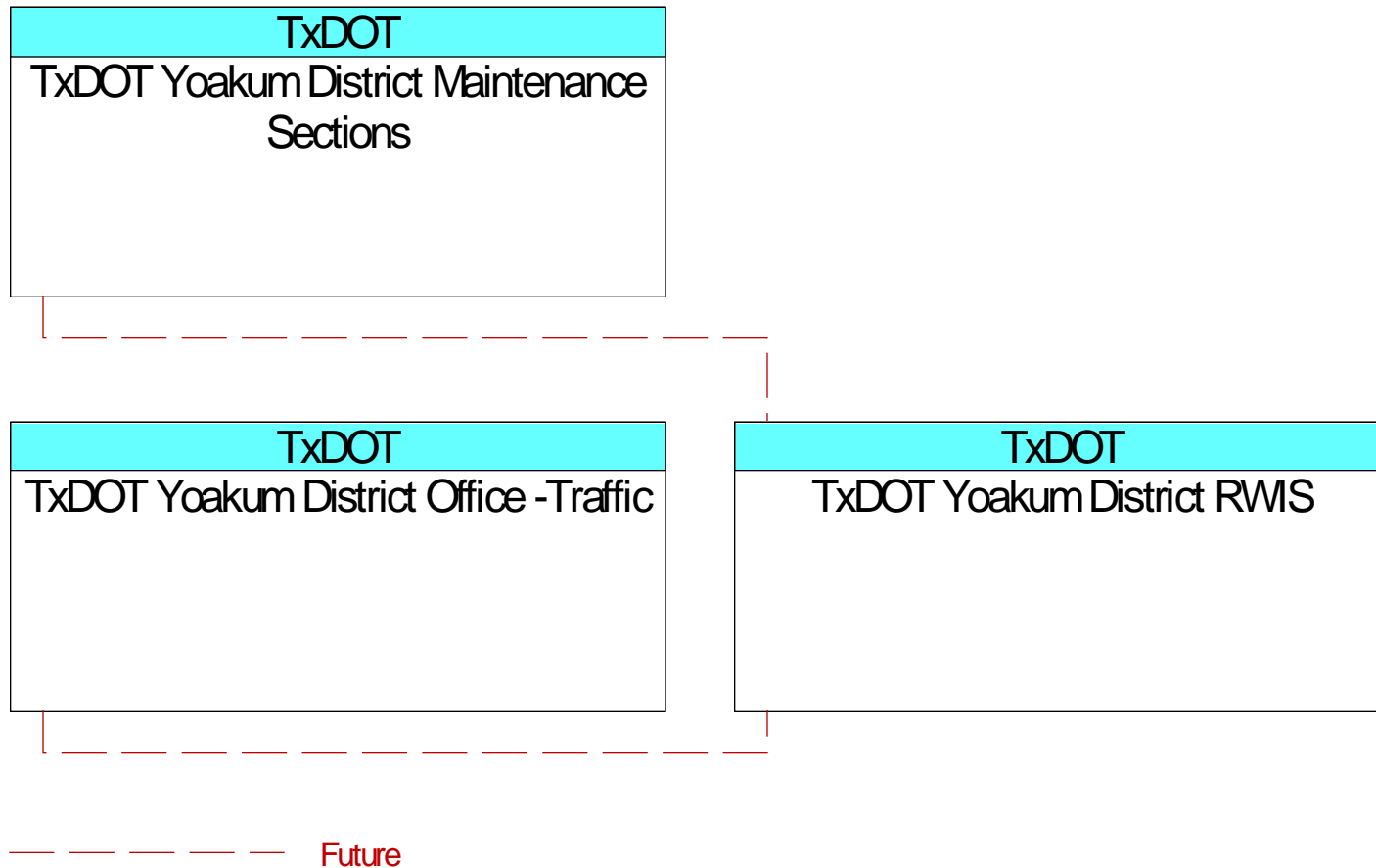




Figure B159 – TxDOT Yoakum District School Pager System Interfaces

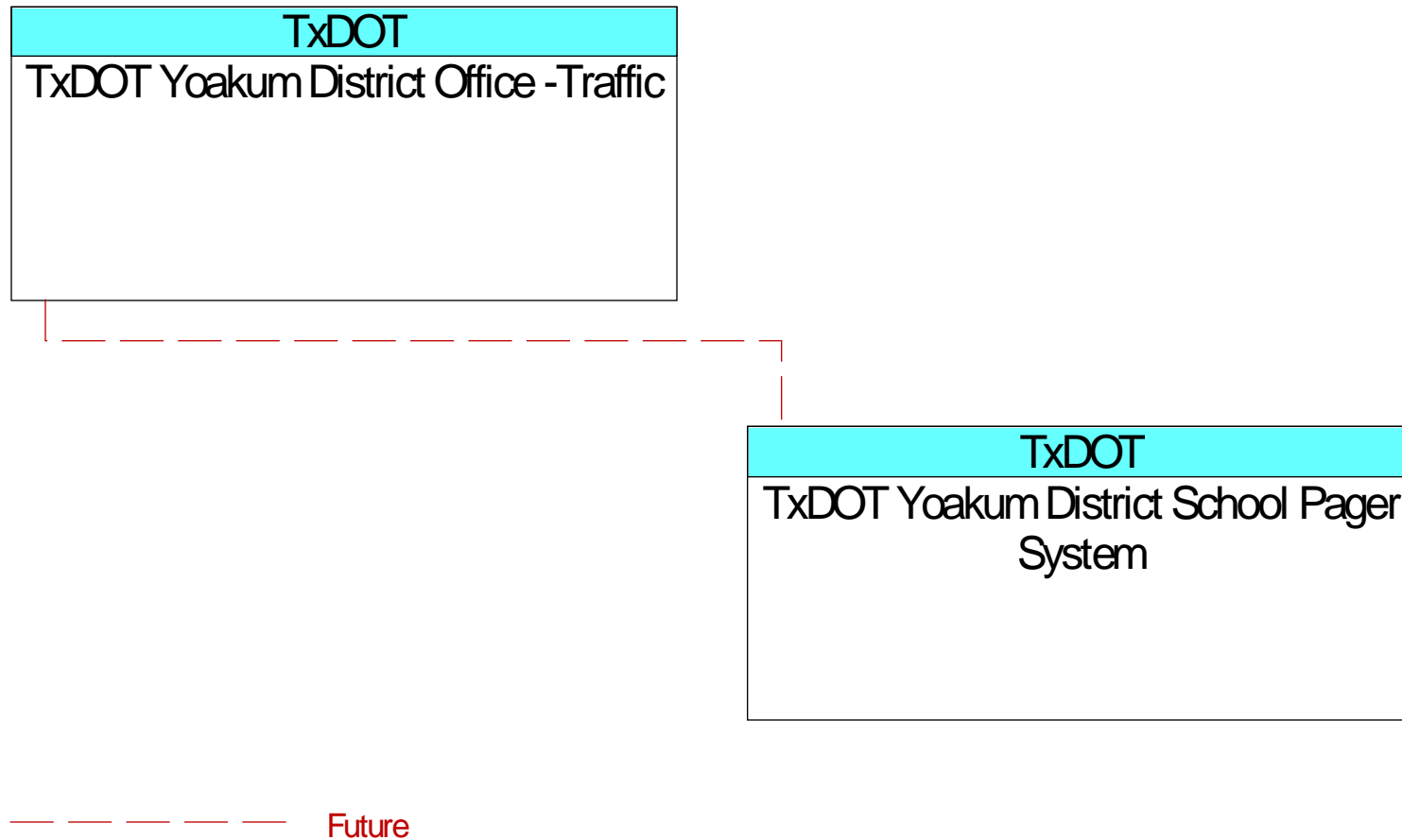




Figure B160 – TxDOT Yoakum District Security Equipment Interfaces

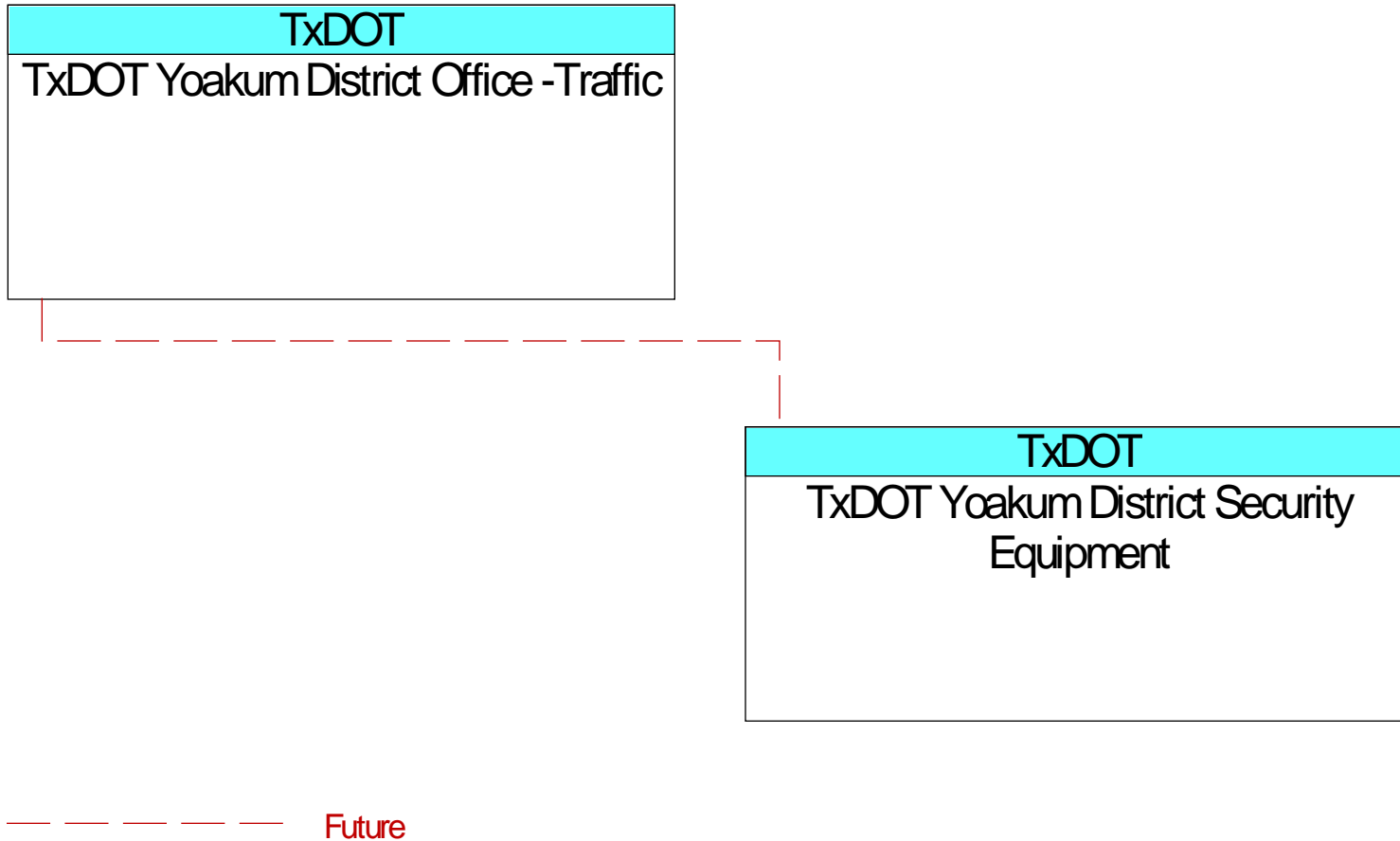




Figure B161 – TxDOT Yoakum District Shop Interfaces

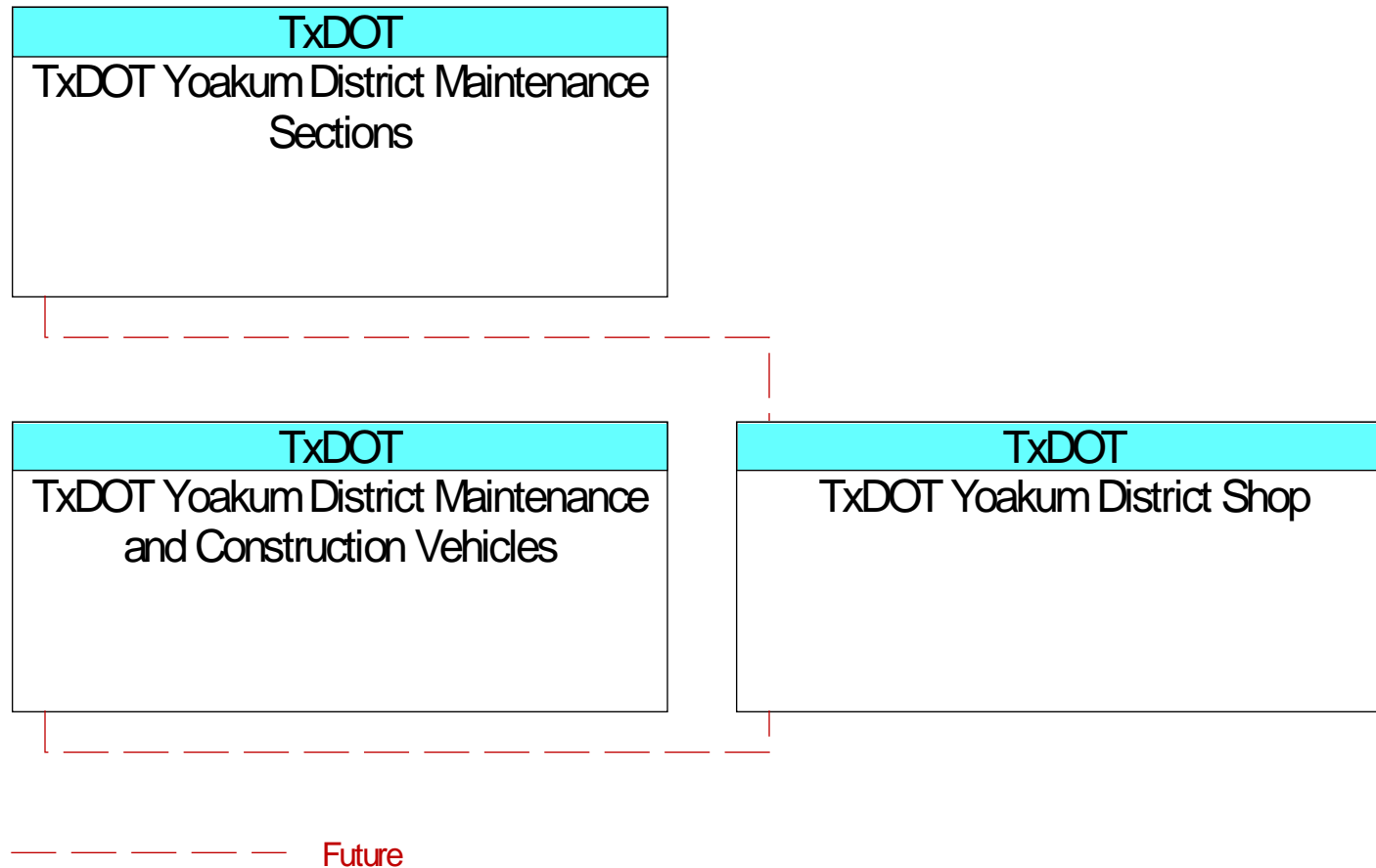




Figure B162 – TxDOT Yoakum District Swing Bridge Equipment Interfaces

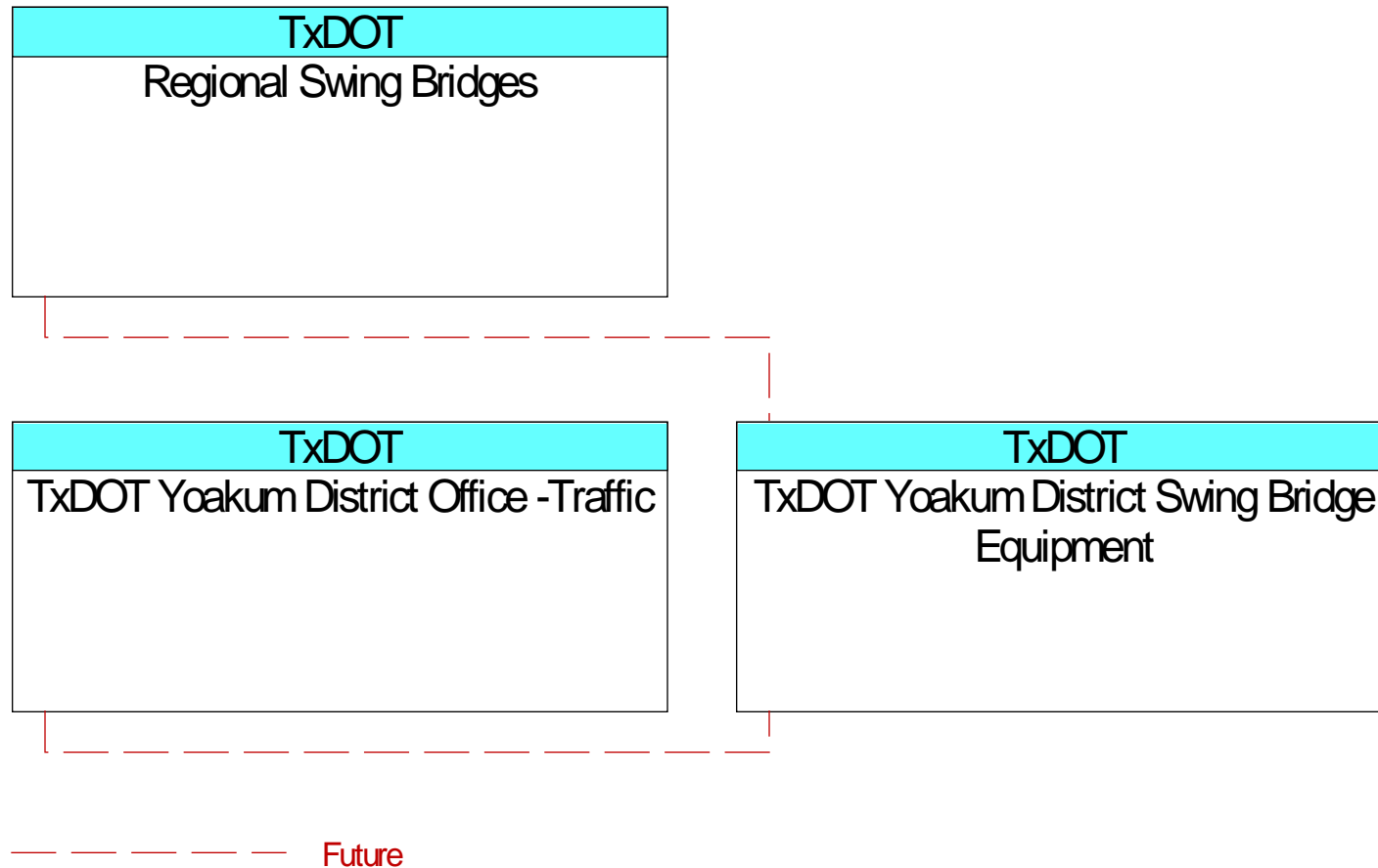




Figure B163 – TxDOT Yoakum District Traffic Signal Shop Interfaces

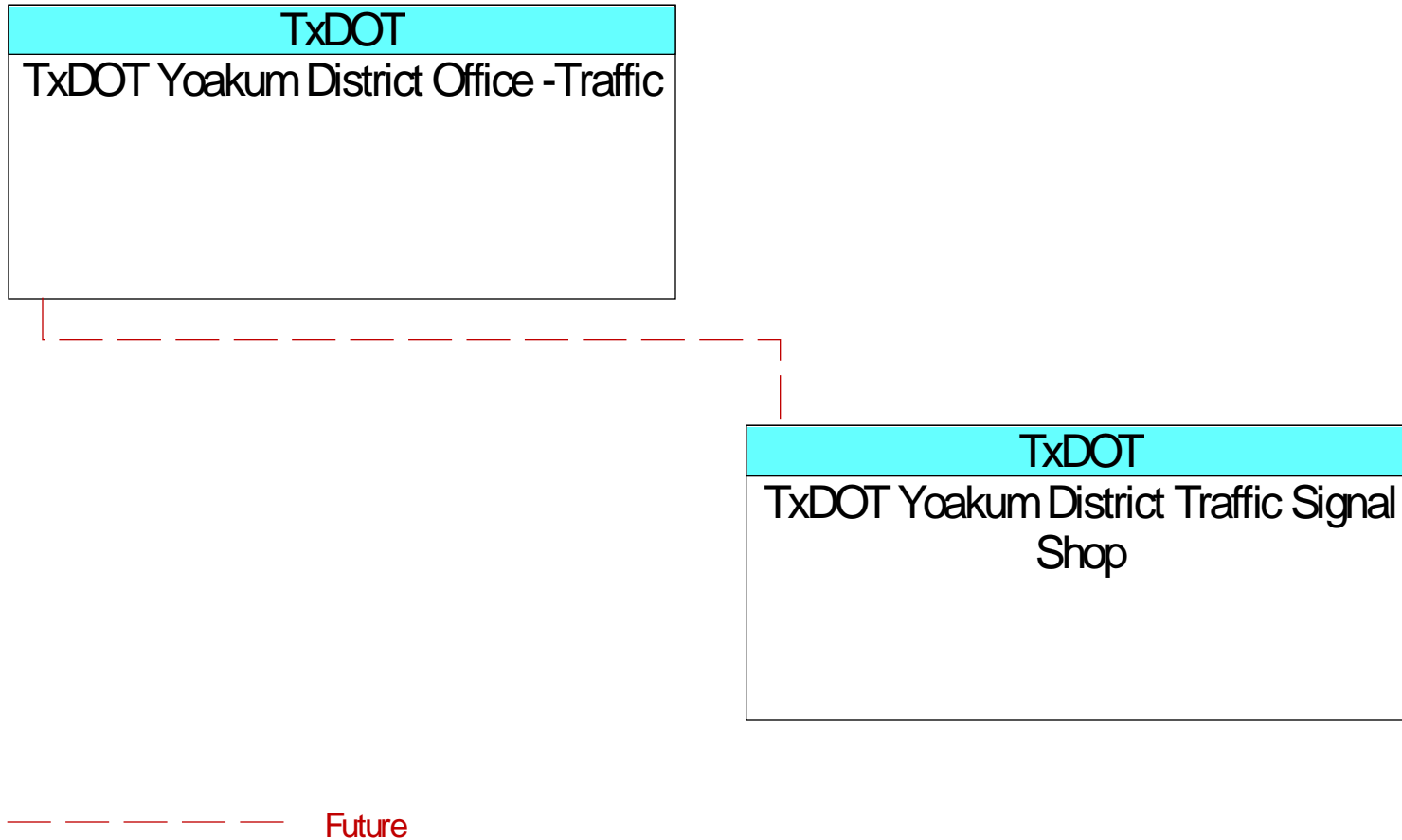




Figure B164 – TxDOT Yoakum District Traffic Signals Interfaces

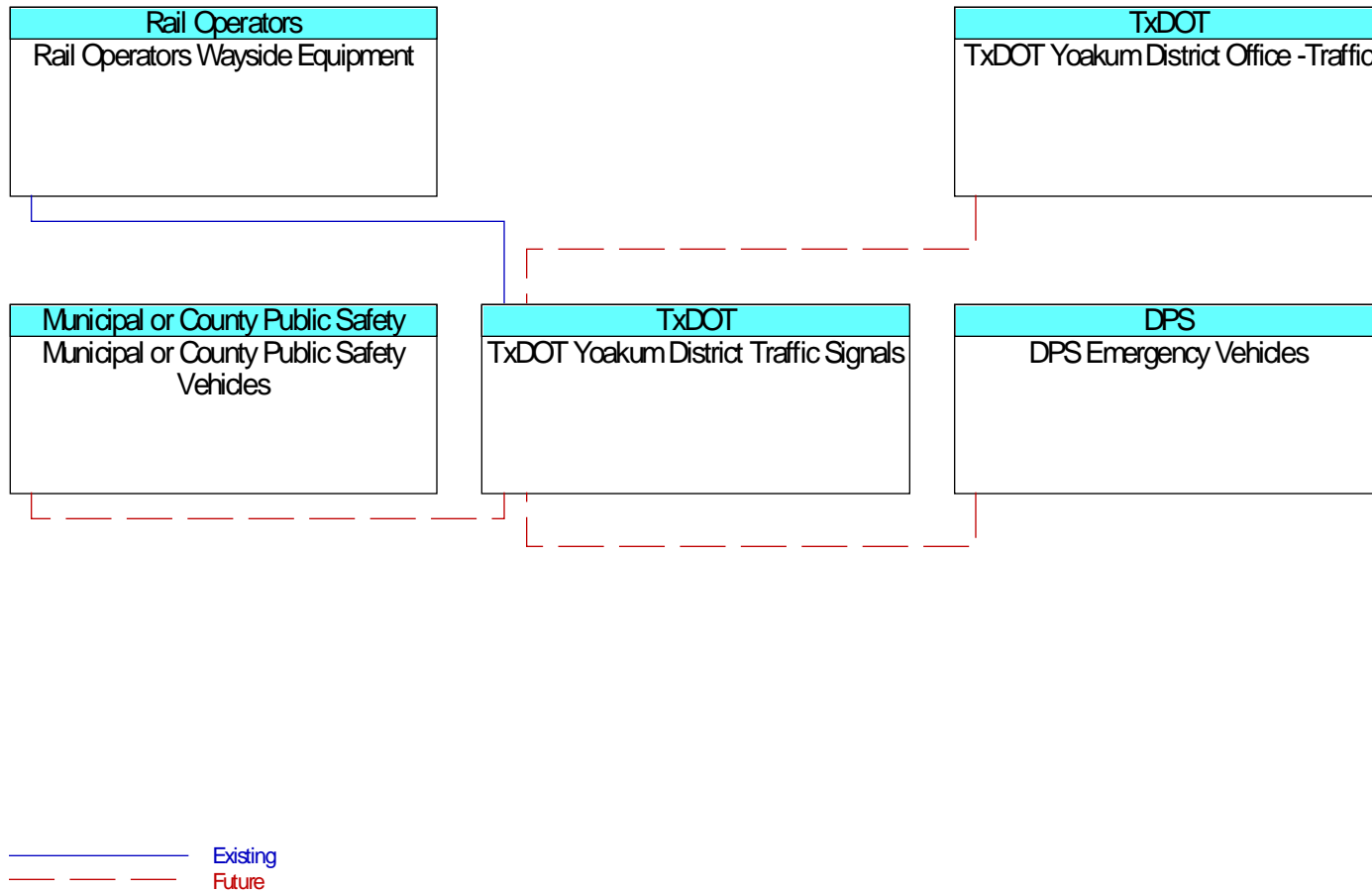




Figure B165 – TxDOT Yoakum District Web Page Interfaces

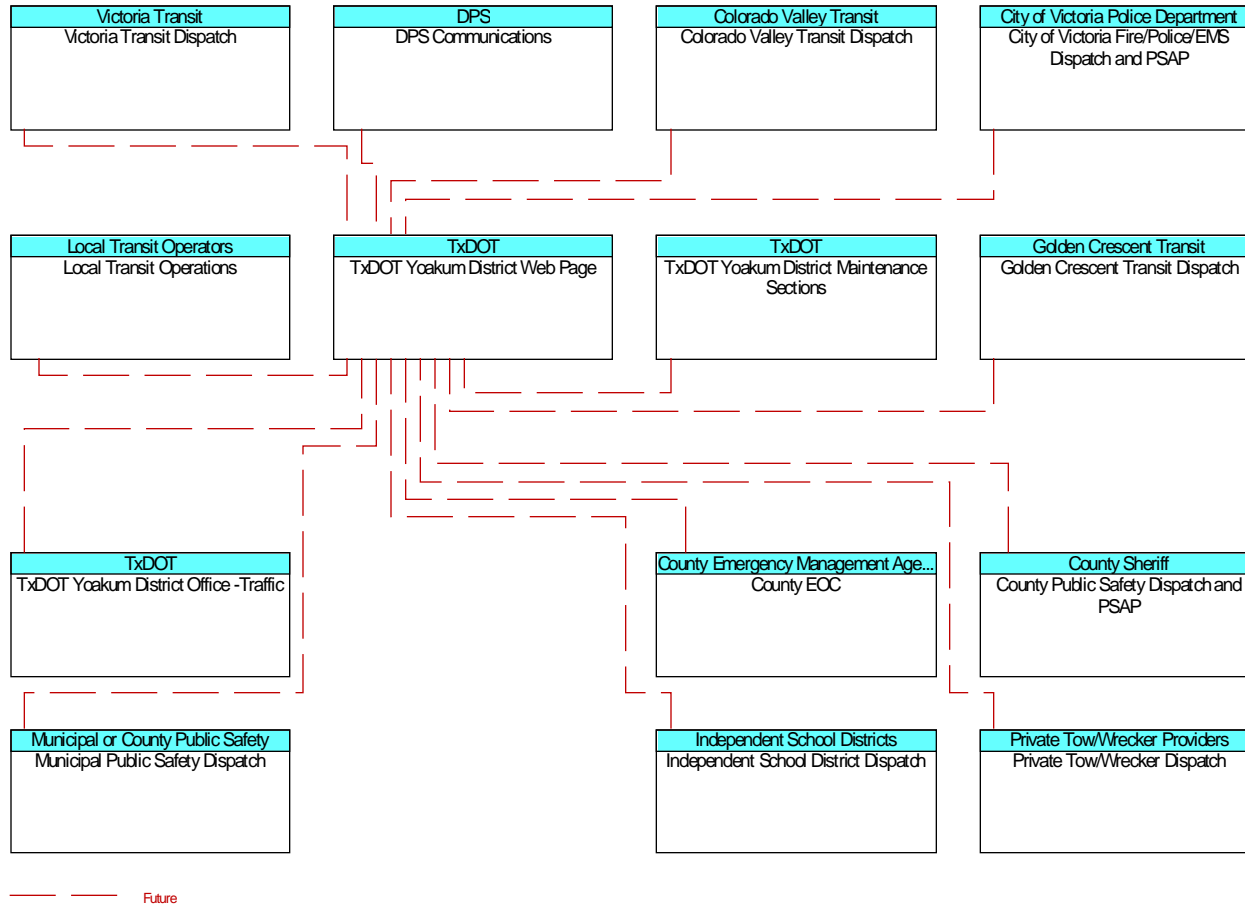




Figure B166 – TxDOT Yoakum District Work Zone Equipment Interfaces

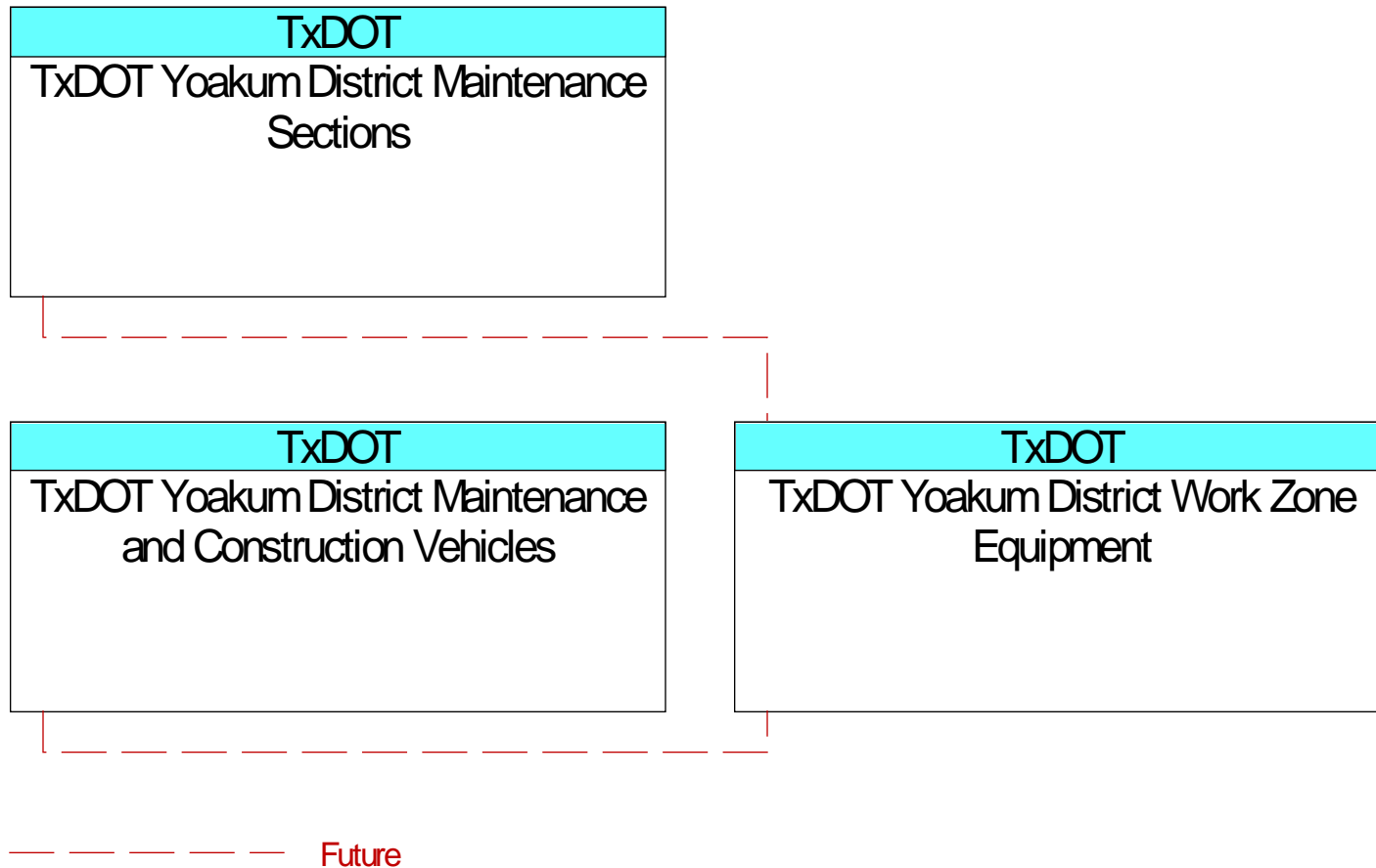


Figure B167 – TxTAG Interfaces

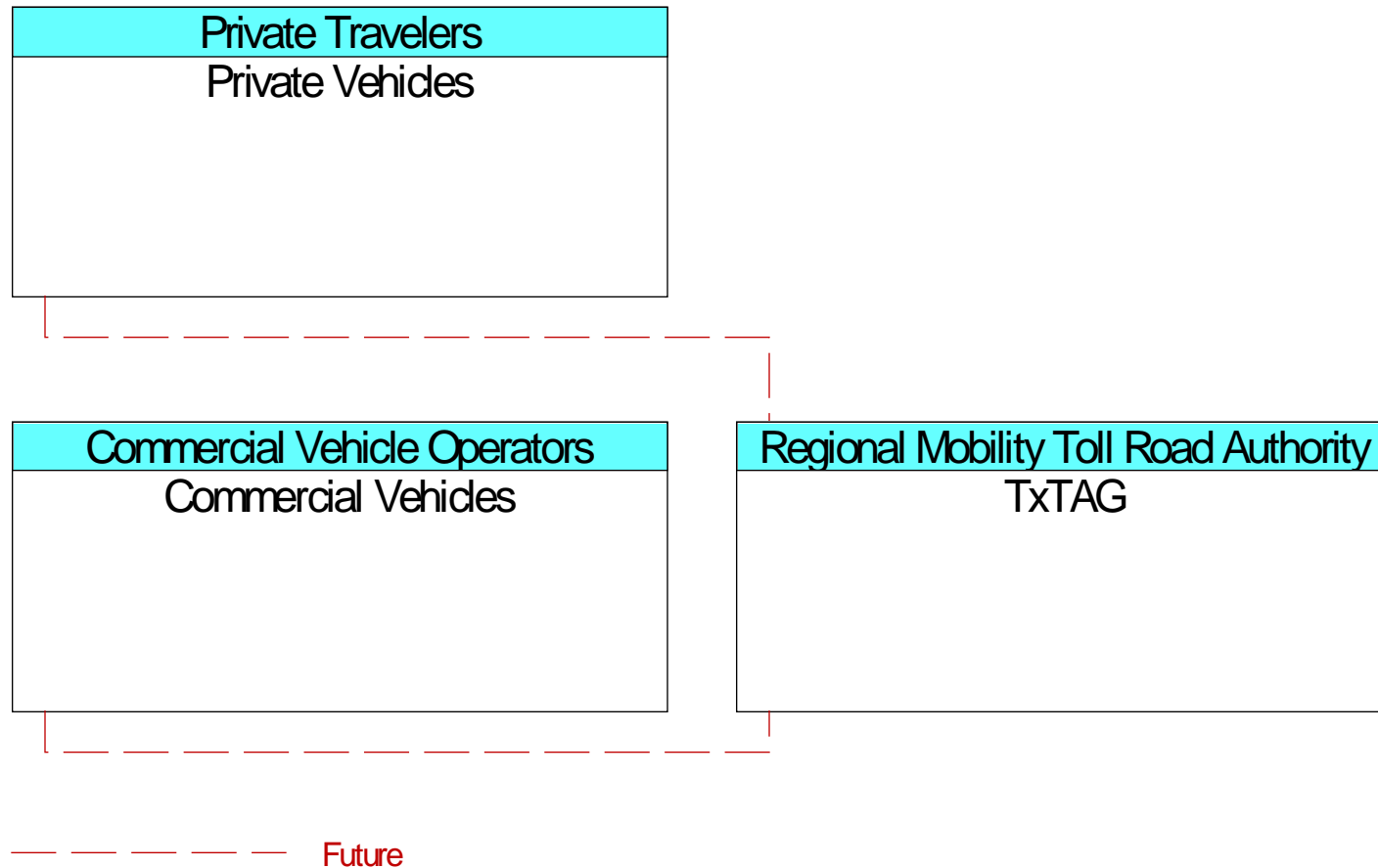




Figure B168 – U.S. Coast Guard Office Interfaces

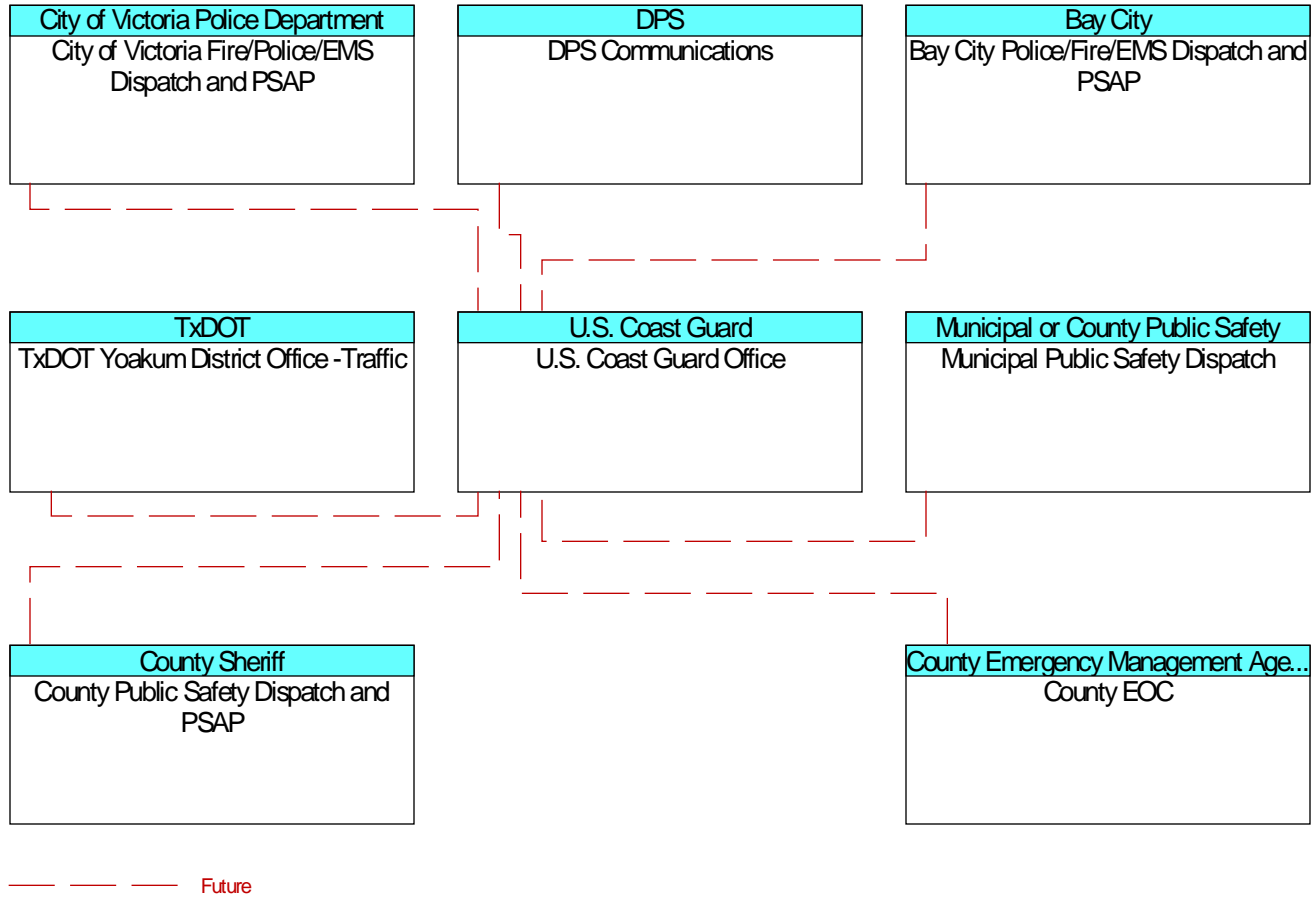


Figure B169 – USGS Field Office Interfaces

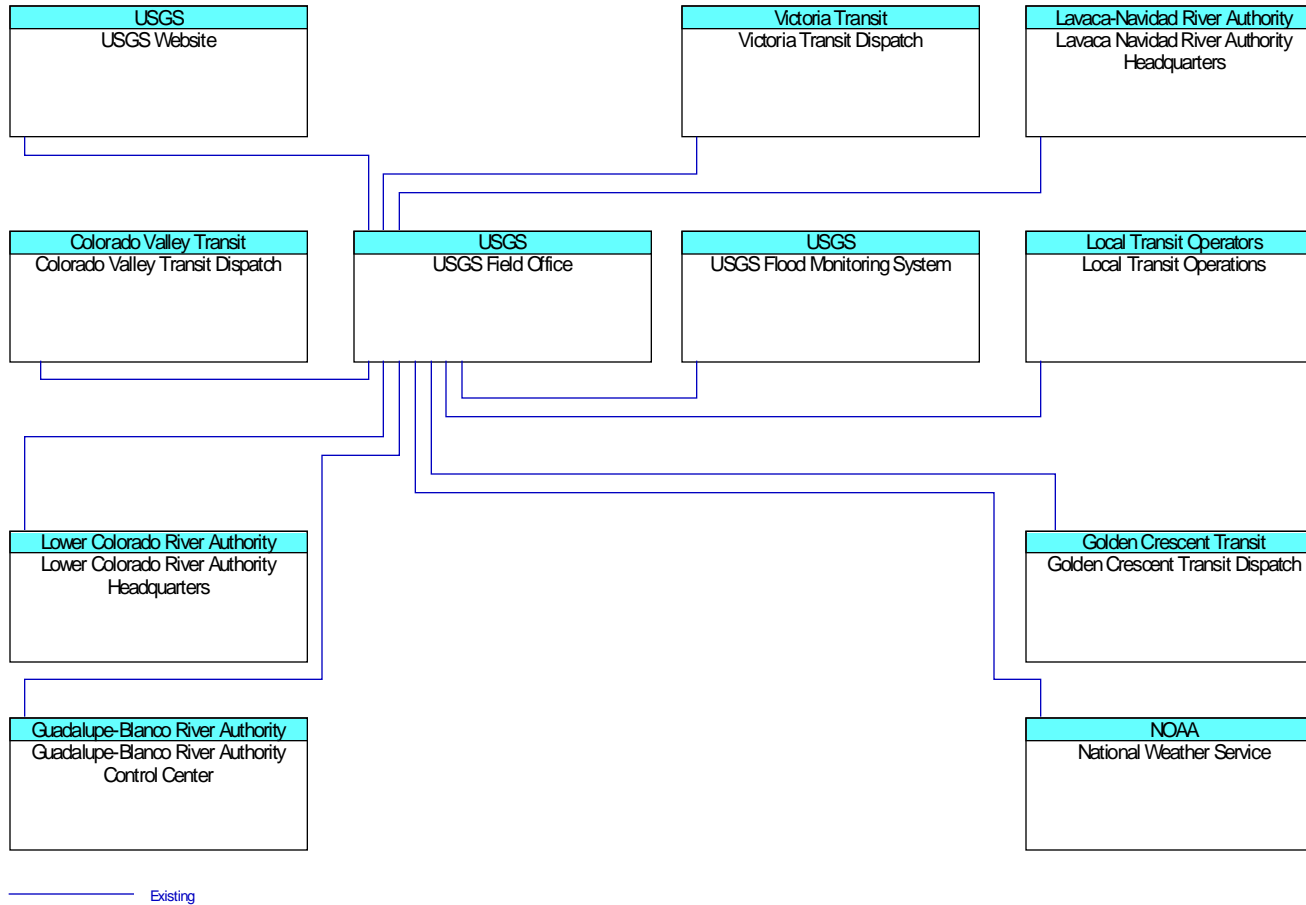




Figure B170 – USGS Flood Monitoring System Interfaces

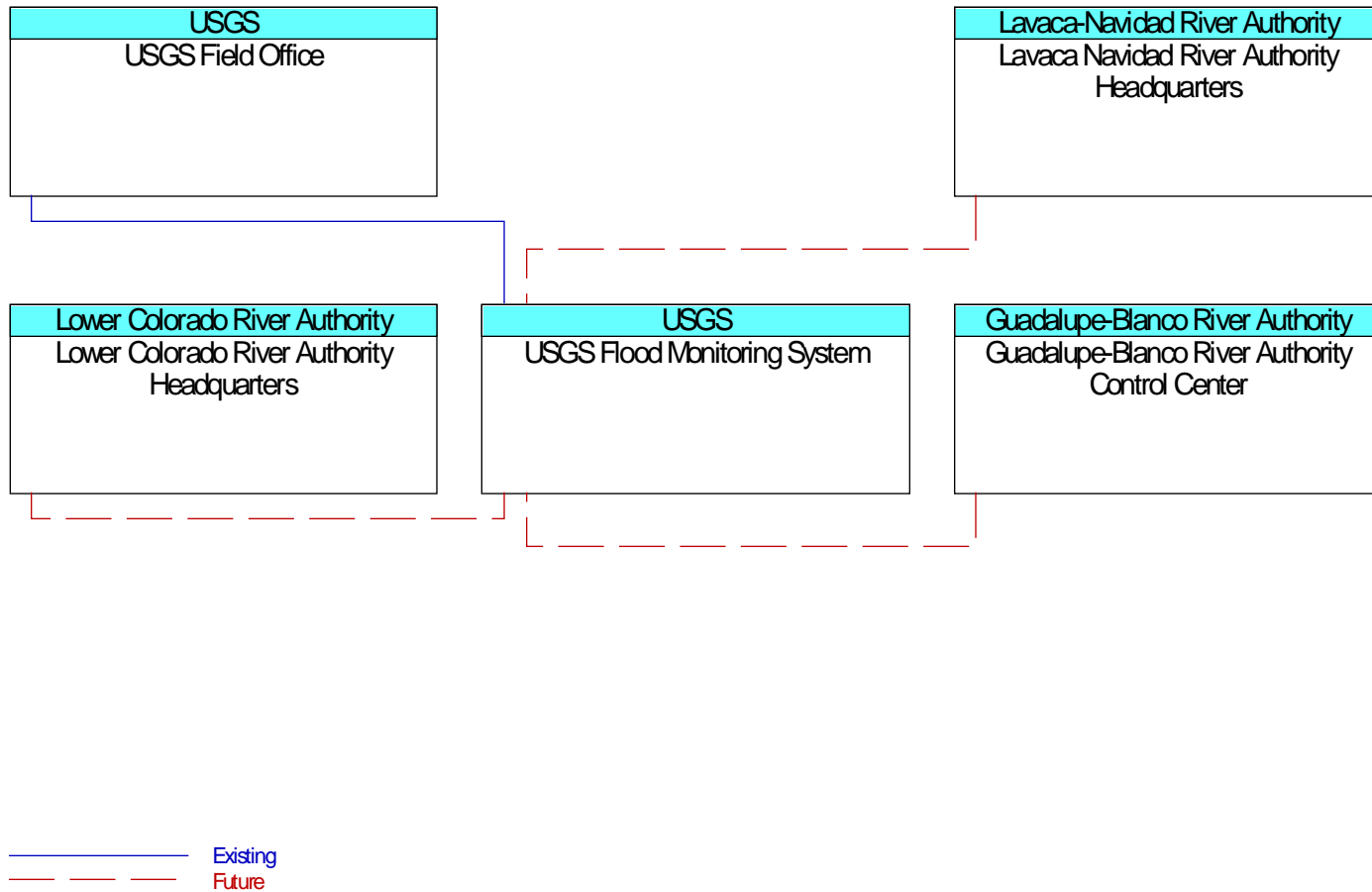




Figure B171 – USGS Website Interfaces

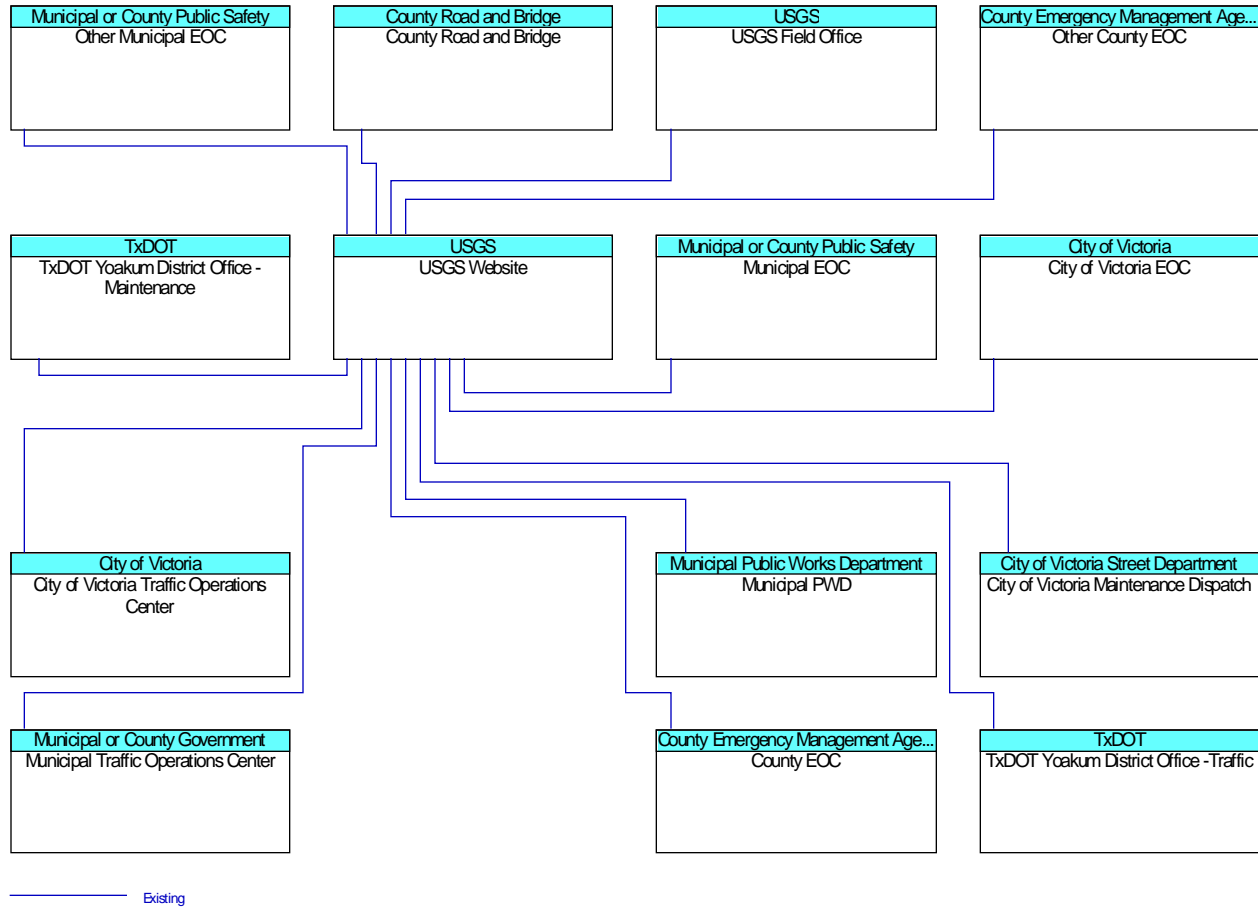




Figure B172 – Victoria Regional Airport Interfaces

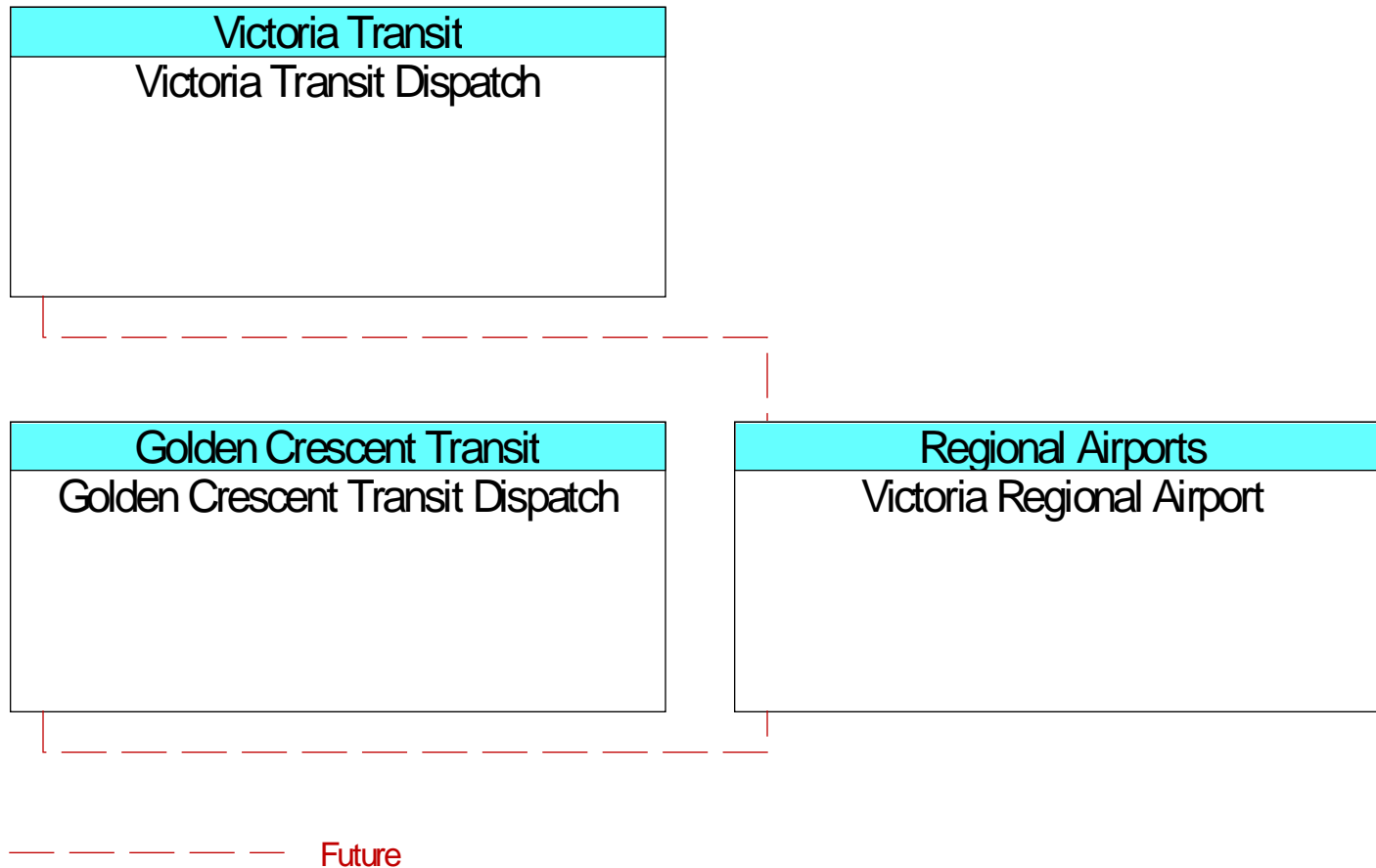


Figure B173 – Victoria Transit Dispatch Interfaces

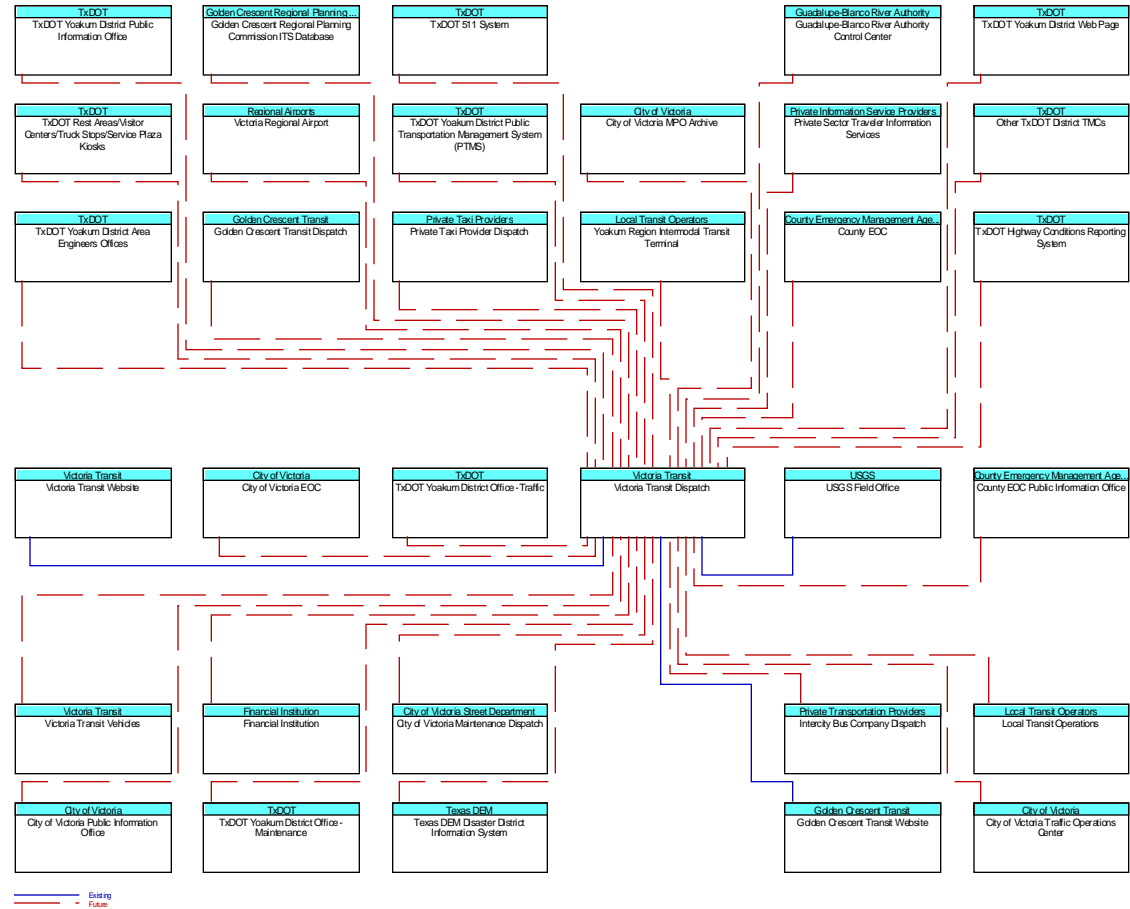


Figure B174 – Victoria Transit Vehicles Interfaces

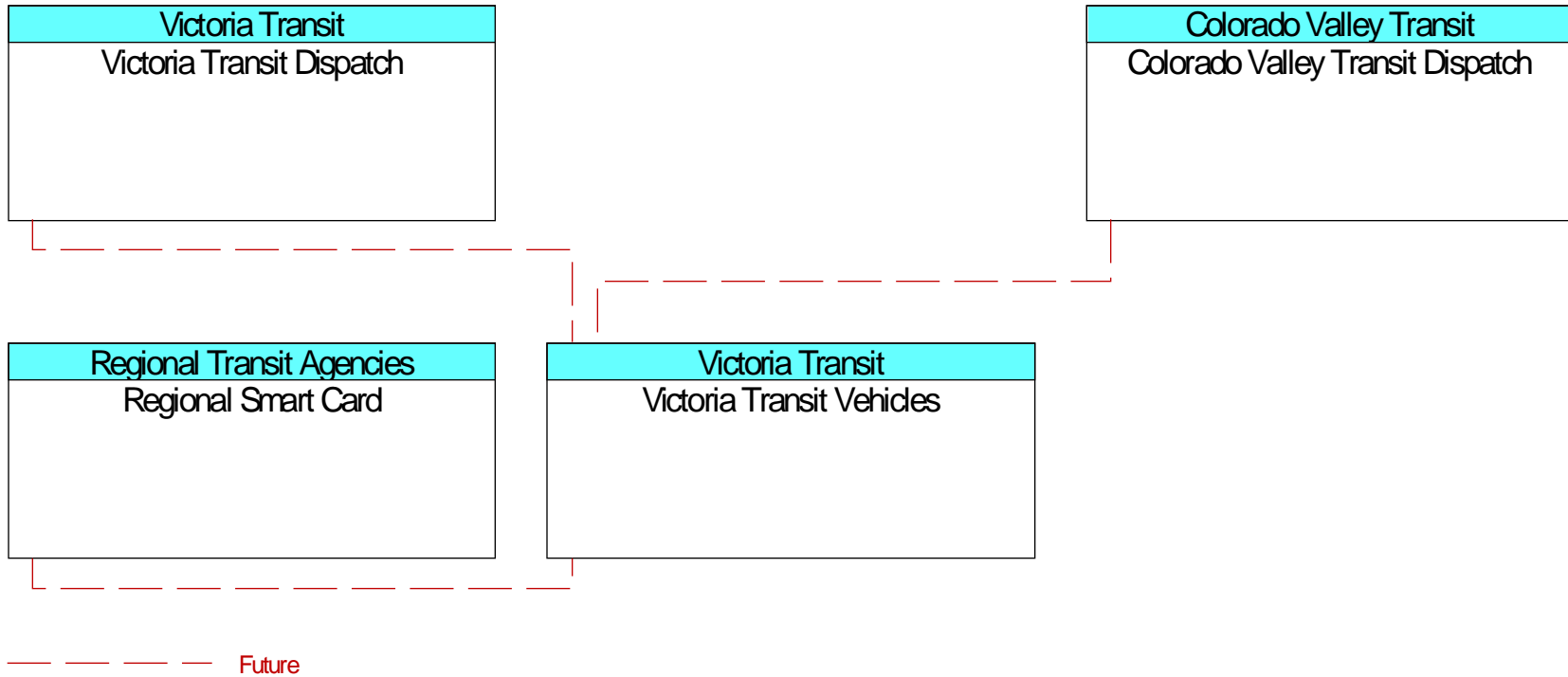


Figure B175 – Victoria Transit Website Interfaces

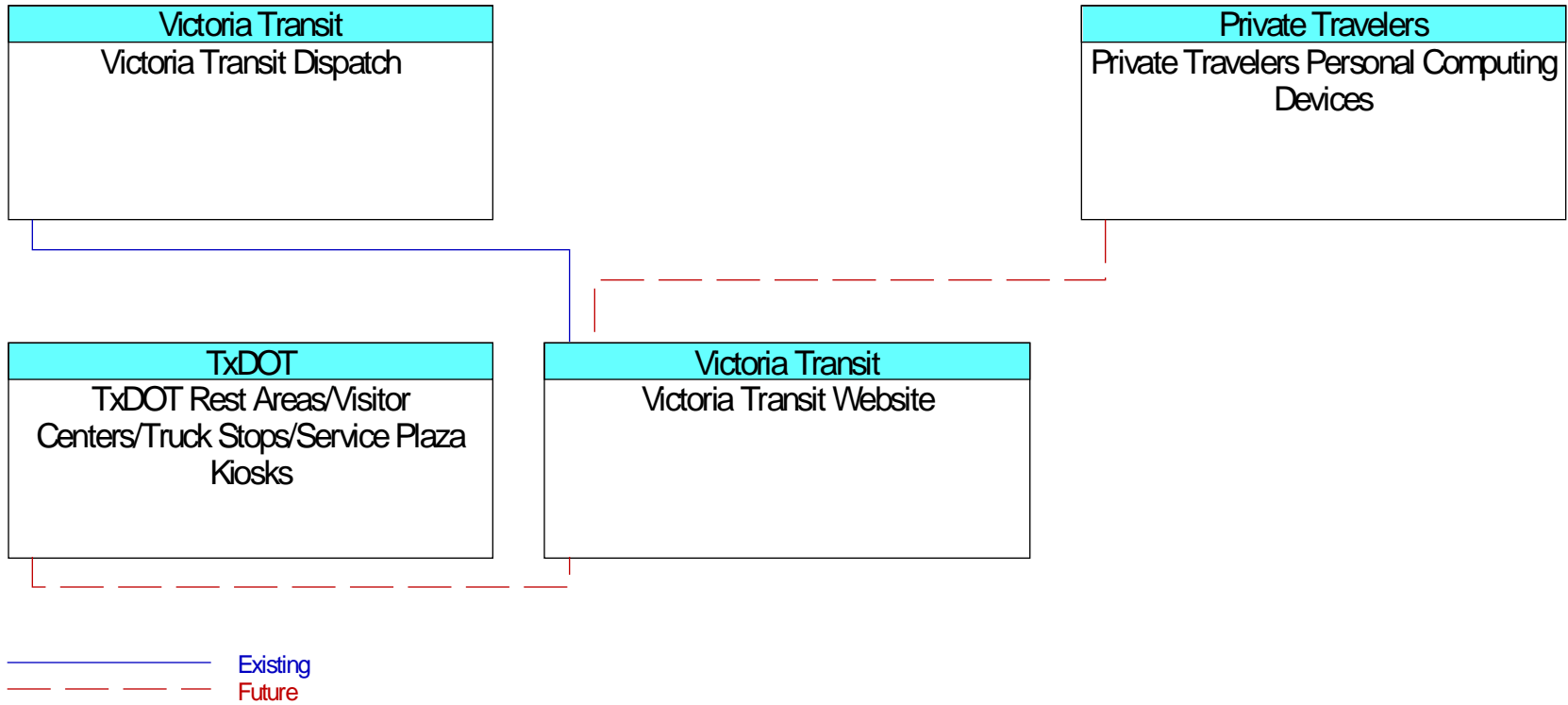




Figure B176 – Volunteer Fire Departments Interfaces

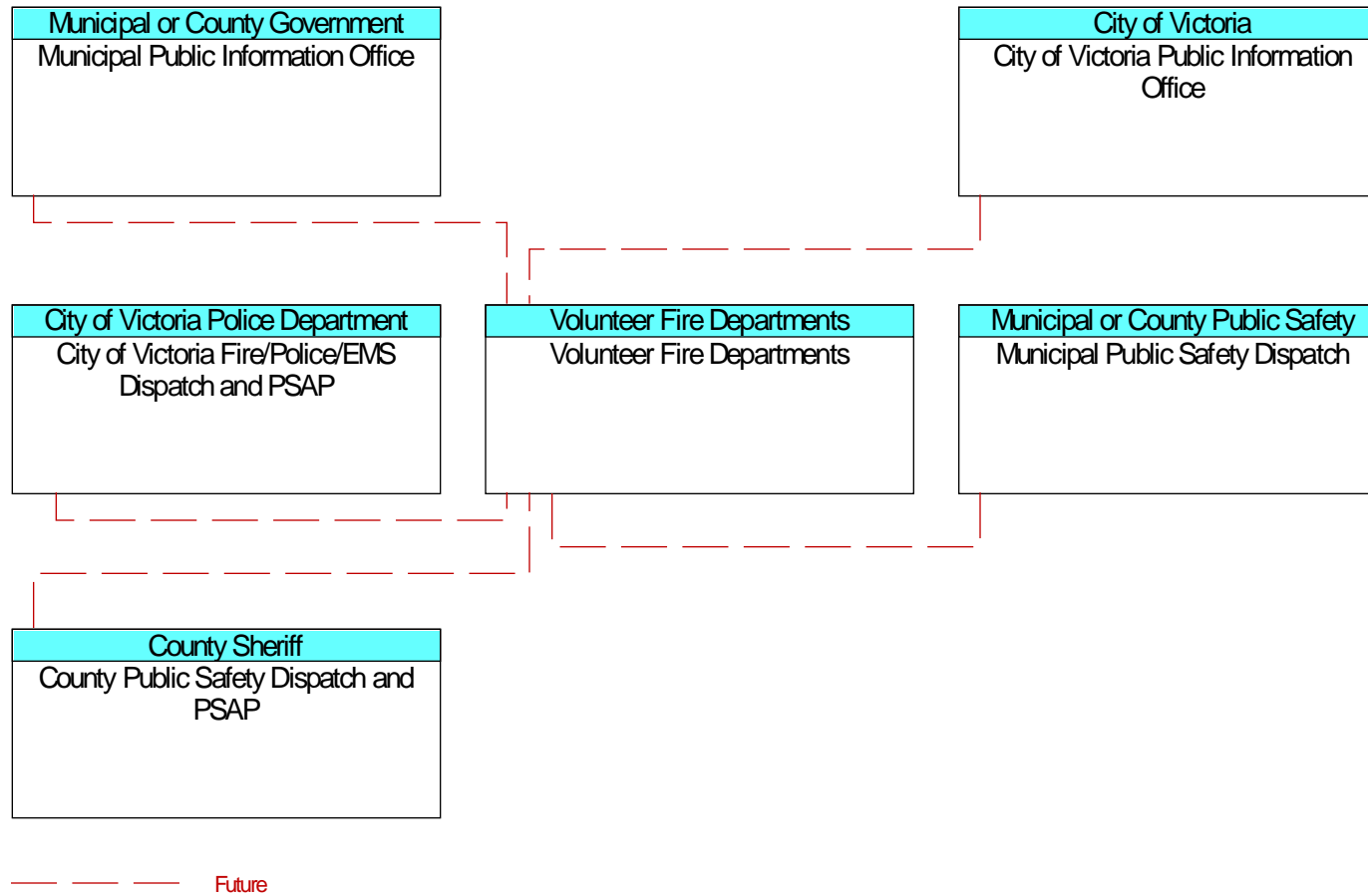




Figure B177 – Yoakum Region Intermodal Transit Terminal Interfaces

